



Delhi

# Assembly Factbook™

Hari Nagar Assembly Constituency

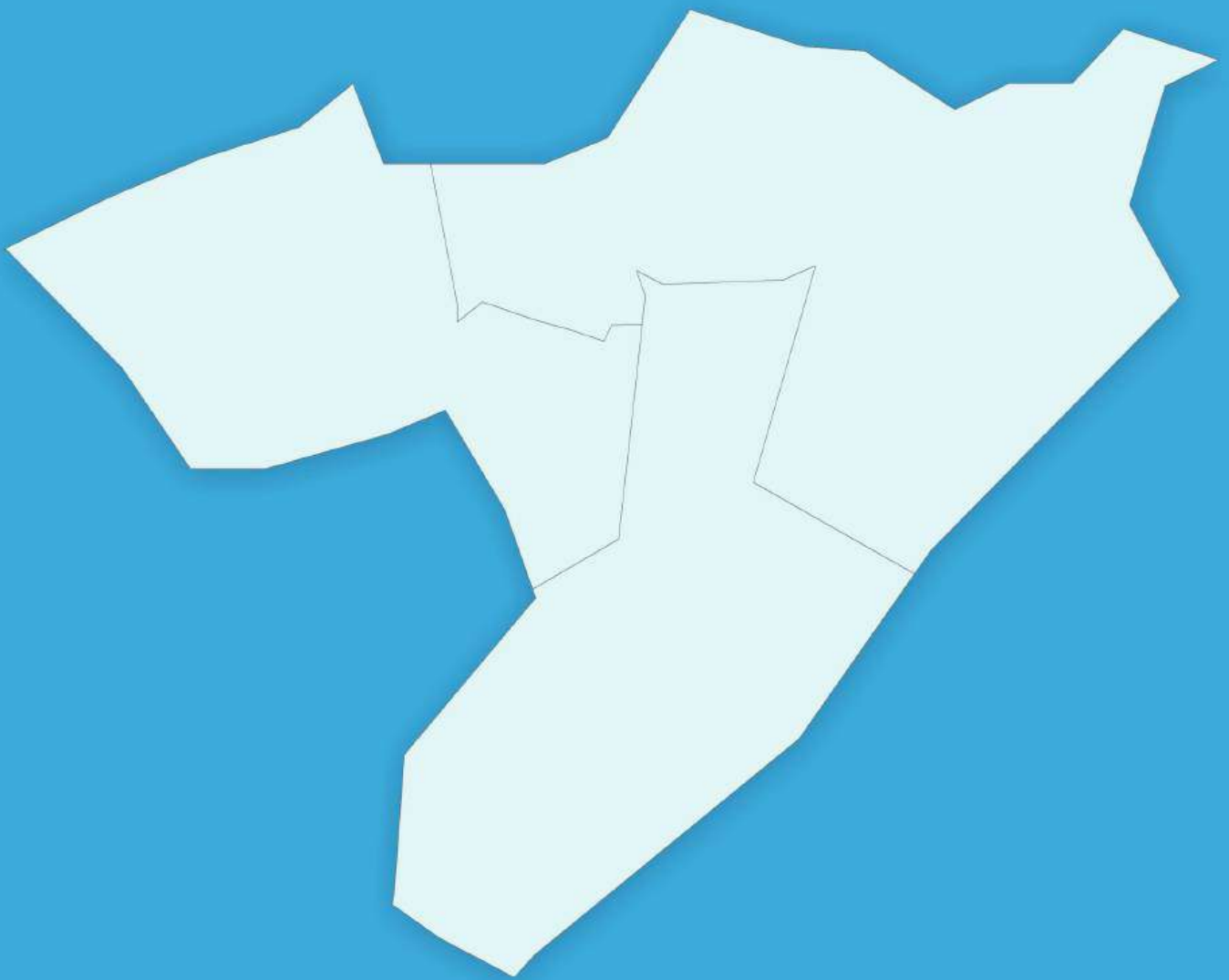


Key Electoral Data of Hari Nagar  
Assembly Constituency (Vidhan Sabha)

Delhi

# **Assembly Factbook™**

Hari Nagar Assembly Constituency



Hari Nagar Vidhan Sabha

## **Editor & Director**

Dr. R.K. Thukral

## **Research Editor**

Dr. Shafeeq Rahman

## **Compiled, Researched and Published by Datanet India Pvt. Ltd.**

D-100, 1st Floor,

Okhla Industrial Area, Phase-I,  
New Delhi- 110020.

Ph.: 91-11- 43580781-84

Email : support@indiastatpublications.com

Website : www.indiastatelections.com

## **Online Book Store :**

www.indiastatpublications.com

**Report No. :** AFB/DL-28-0125

**ISBN :** 978-93-5293-415-7

**First Edition :** January, 2018

**Eighth Updated Edition :** January, 2025

**Price :** Rs. 11500/-

US\$ 310

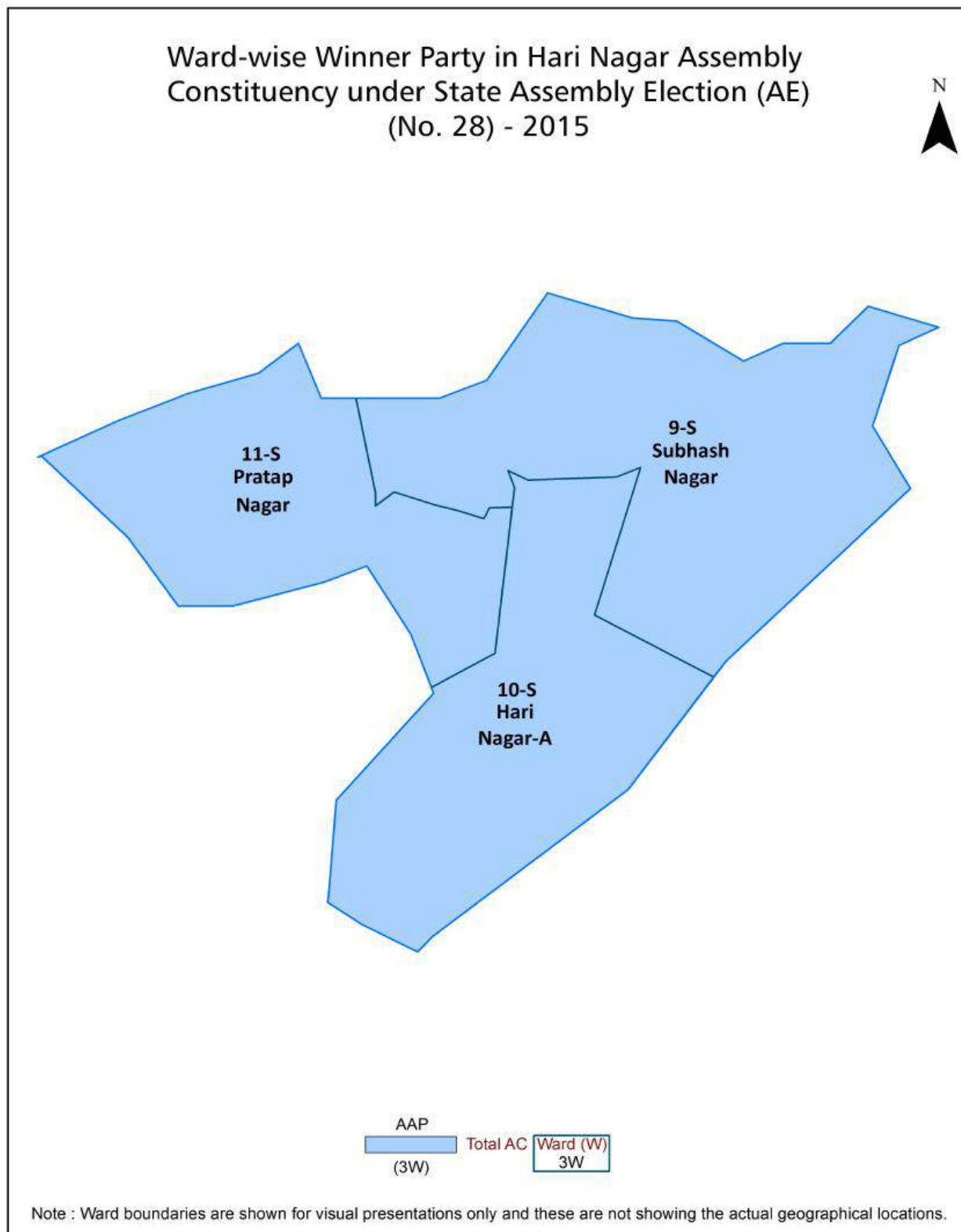
**© Datanet India Pvt. Ltd.**

All rights reserved. No part of this book may be reproduced, stored in a retrieval system or transmitted in any form or by any means, mechanical photocopying, photographing, scanning, recording or otherwise without the prior written permission of the publisher. Please refer to Disclaimer at page no. 170 for the use of this publication.

Printed in India

No.	Particulars	Page No.
<b>1</b>	<b>Introduction</b> Assembly Constituency at a Glance   Features of Assembly as per Delimitation Commission of India (2008)	<b>1-2</b>
<b>2</b>	<b>Location and Political Maps</b> Location Map   Boundaries of Assembly Constituency in District   Boundaries of Assembly Constituency under Parliamentary Constituency   Ward-wise Winner Parties- 2025, 2024, 2020, 2019, 2015, 2014, 2013, 2009 and 2008	<b>3-11</b>
<b>3</b>	<b>Administrative Setup &amp; Demographics (2011)</b> Ward Name   Ward Number   Population   Population by Ward   Sex Ratio   Religious Population   Social Population	<b>12</b>
<b>4</b>	<b>Electoral Features</b> Important Dates of Last Elections Held   Electors by Gender   Service Electors   Voters   Voters Turnout   Polling Stations & Average Number of Electors per Polling Station   Electors by Age Group   Present Elected Representatives	<b>13-18</b>
<b>5</b>	<b>Historical Summary Election Results</b> Vote Share of Major Parties   Winning Margin (Number & Percentage   Polarity   Summary Result of Assembly Segment of Parliamentary Election 2024, 2019, 2014, 2009, 2004 and 1999   Summary Result of Assembly Elections 2025, 2020, 2015, 2013, 2008, 2003, 1998 and 1993	<b>19-34</b>
<b>6</b>	<b>Polling Station Level Election Results</b> Name and Number of Polling Station 2025, 2024, 2020, 2019, 2015, 2014, 2013, 2009 and 2008   Polling Station-wise Electoral, Voter & Voter Turnout 2025, 2024, 2020, 2019, 2015, 2014, 2013, 2009 and 2008   Polling Station wise Elections Results 2025, 2024, 2020, 2019, 2015, 2014, 2013, 2009 & 2008	<b>35-153</b>
<b>7</b>	<b>MCD Ward Election Result</b> MCD Election 2017 and 2012	<b>154-163</b>
<b>8</b>	<b>Share of Assembly Constituency</b> Share of Assembly Constituency in State and Parliamentary Constituency	<b>164</b>
<b>9</b>	<b>Abbreviation &amp; Sources</b>	<b>167-168</b>
<b>10</b>	<b>Disclaimer</b>	<b>170</b>

## Location & Political Map

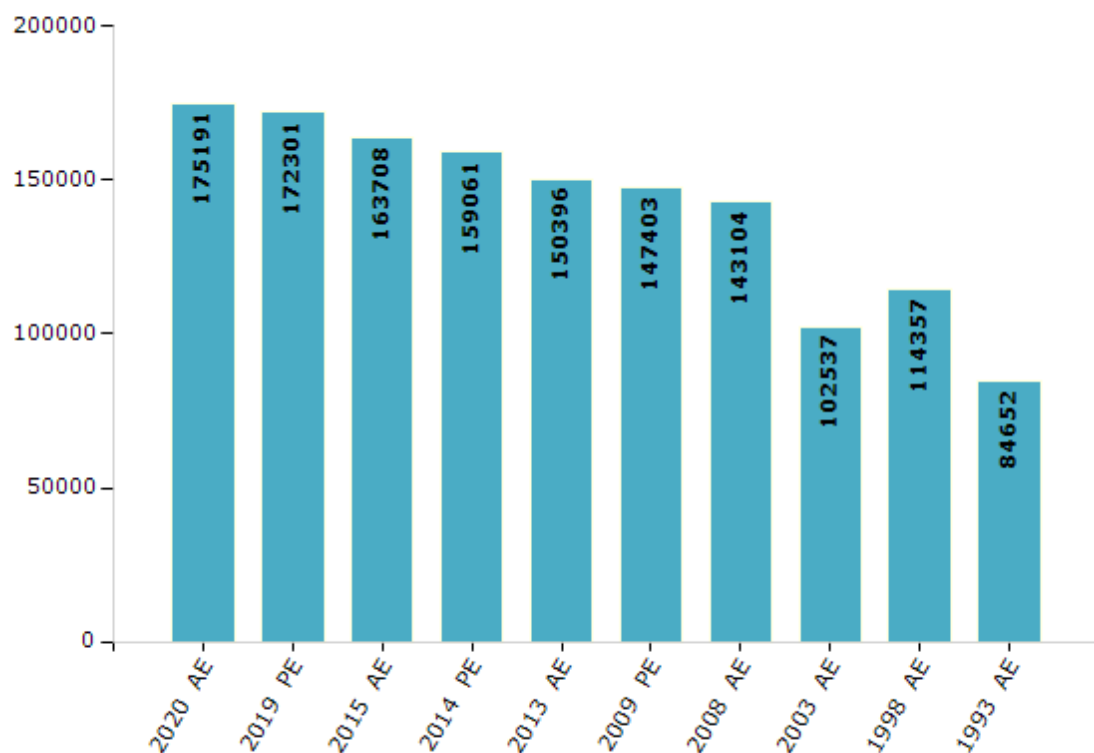


## Electoral Features

### Electors by Male & Female

Year	Male	Female	Others	Total	Year	Male	Female	Others	Total
2020 AE	93162	82023	6	175191	2003 AE	54504	48033	-	102537
2019 PE	91754	80542	5	172301	1999 PE	-	-	-	-
2015 AE	87934	75770	4	163708	1998 AE	63408	50949	-	114357
2014 PE	85408	73646	7	159061	1993 AE	45545	39107	-	84652
2013 AE	80633	69760	3	150396	1983 AE	-	-	-	-
2009 PE	79555	67848	0	147403	1977 AE	-	-	-	-
2008 AE	76573	66531	-	143104	1972 AE	-	-	-	-
2004 PE	-	-	-	-	1952 AE	-	-	-	-

Number of Electors

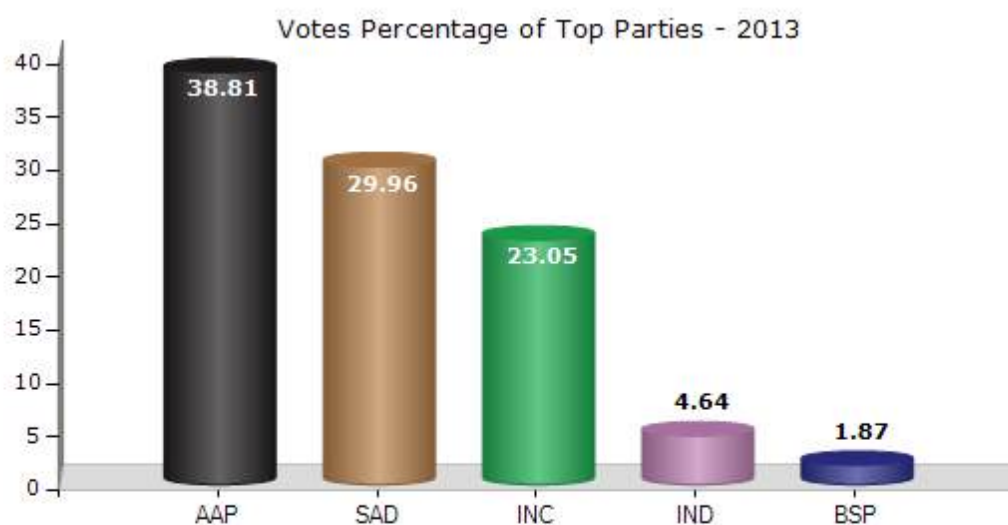


Note : AE : Assembly Election, PE : Assembly Segment of Parliamentary Election

## Historical Summary Election Results

### Summary Result of Assembly Election - 2013

Candidate Name	Party	Votes	Votes %
Jagdeep Singh	AAP	38912	38.81
Shyam Sharma	SAD	30036	29.96
Harsharan Singh Balli	INC	23111	23.05
Satpal Singh	IND	4649	4.64
Shubh Karan	BSP	1874	1.87
Raj Lakshmi Sharma	JD(U)	464	0.46
Neeraj Kapoor	RBHP	295	0.29
	NOTA	919	0.92



## Polling Station Level Election Results

### Number and Name of Polling Stations (PS) (2020)

Number of Polling Stations	Name of Polling Stations	Number of Polling Stations	Name of Polling Stations
1	Srs Mission Sr. Sec. School B-1 Block Janak Puri	22	Srs Mission Sr. Sec. School B-1 Block Janak Puri
2	Srs Mission Sr. Sec. School B-1 Block Janak Puri	23	Sdmc Primary School D-1/A Janakpuri
3	Sdmc Pry School B-1 Block Janakpuri	24	Sdmc Primary School D-1/A Janakpuri
4	Dte A Sr Sec School B-1 Block Janak Puri	25	Sdmc Primary School D-1/A Janakpuri
5	Mira Model School B-1 Block Janak Puri	26	Sdmc Primary School D-1/A Janakpuri
6	Mira Model School B-1 Block Janak Puri	27	Sdmc Primary School D-1/A Janakpuri
7	Mira Model School B-1 Block Janak Puri	28	Sdmc Primary. School Lajwanti Garden
8	Dte A Sr Sec School B-1 Block Janak Puri	29	Sdmc Primary School Nangal Raya
9	Sdmc Pry School B-1 Block Janakpuri	30	Sdmc Primary School Nangal Raya
10	Sukho Khalsa Sr. Sec School, Jail Road, Janakpuri	31	Sdmc Primary School Padam Basti Nangal Raya
11	Sukho Khalsa Sr. Sec School, Jail Road, Janakpuri	32	Sdmc Primary School Nangal Raya
12	Sukho Khalsa Sr. Sec School, Jail Road, Janakpuri	33	Sarvodaya Kanya Vidyalaya,D-Block, Janakpuri
13	Nigam Pratibha Vidyalaya,B2B, Janak Puri	34	Sarvodaya Kanya Vidyalaya,D-Block, Janakpuri
14	Nigam Pratibha Vidyalaya,B2B, Janak Puri	35	Sarvodaya Kanya Vidyalaya,D-Block, Janakpuri
15	Sdmc Primary School B-3/A Block Janakpuri	36	Sarvodaya Kanya Vidyalaya,D-Block, Janakpuri
16	Sdmc Primary School B-3/A Block Janakpuri	37	Sdmc Primary School Padam Basti Nangal Raya
17	Dte A Sr Sec School B-1 Block Janak Puri	38	Sdmc Primary School Padam Basti Nangal Raya
18	Sarvodaya Kanya Vidhyalaya No. 1 B- Block Janak Puri	39	Sdmc Primary School Padam Basti Nangal Raya
19	Sarvodaya Kanya Vidhyalaya No. 1 B- Block Janak Puri	40	Sdmc Primary School Nangal Raya
20	Mira Model School B-1 Block Janak Puri	41	Sarvodaya Kanya Vidyalaya,D-Block, Janakpuri
21	Sdmc Pry School B-1 Block Janakpuri	42	Sdmc Primary School Padam Basti Nangal Raya

Contd....



## Polling Station Level Election Results

### Polling Station-wise Votes Secured by Overall Top Five Parties in Hari Nagar Assembly in Assembly Election (AE) under West Delhi Parliamentary Constituency in Delhi (2020)

Number of Polling Station	Winner - Raj Kumari Dhillon (AAP)	Runner-up - Tajinder Pal Singh Bagga (BJP)	3rd - Surinder Kumar Setia (INC)	4th - May Singh Shayam (BSP)	5th - Santosh (IND)	NOTA	Other	Total Votes Secured
36	264	265	37	0	0	1	2	569
37	455	333	39	2	2	4	4	839
38	466	290	19	1	12	0	6	794
39	386	431	34	1	2	1	2	857
40	447	198	41	4	4	2	4	700
41	322	427	28	1	1	7	3	789
42	359	142	23	3	3	2	2	534
43	551	262	44	3	5	2	5	872
44	355	270	38	1	1	2	1	668
45	333	333	28	0	1	6	1	702
46	279	305	15	1	0	5	1	606
47	353	227	17	0	0	4	2	603
48	176	206	13	2	0	3	0	400
49	270	256	19	0	2	7	2	556
50	279	217	21	0	0	5	1	523
51	289	254	36	2	2	8	1	592
52	339	297	32	1	0	7	2	678
53	263	199	10	0	0	2	1	475
54	216	180	21	1	0	6	0	424
55	314	137	11	0	0	0	2	464
56	566	327	31	0	1	8	6	939
57	269	245	29	1	0	3	2	549
58	232	216	15	0	0	4	1	468
59	288	190	26	0	1	2	4	511
60	385	167	28	1	1	3	0	585
61	391	161	37	0	1	3	3	596
62	204	137	16	0	1	5	0	363
63	414	165	24	2	1	4	2	612
64	313	228	21	0	0	2	4	568
65	424	369	42	1	0	1	0	837
66	598	225	27	1	3	4	2	860
67	454	175	23	1	2	2	3	660
68	157	73	16	0	0	1	1	248
69	704	161	21	1	4	3	0	894
70	581	125	20	1	2	1	3	733

Contd....

## Polling Station Level Election Results

**Winner, Runner-up and 3rd Party Position & Winning Margin According to Polling Stations in Hari Nagar Assembly in Assembly Election (AE) under West Delhi Parliamentary Constituency in Delhi (2020)**

Polling Station Number	Winner Party	Winner Votes (%)	Runner-up Party	Runner-up Votes (%)	Winning Margin Votes (%)	Third Party	Third Party Votes (%)	Other Votes (%)
71	AAP	608 (74.78)	BJP	160 (19.68)	448 (55.1)	INC	36 (4.43)	9 (1.11)
72	AAP	553 (76.49)	BJP	141 (19.5)	412 (56.99)	INC	21 (2.9)	8 (1.11)
73	AAP	411 (74.32)	BJP	118 (21.34)	293 (52.98)	INC	19 (3.44)	5 (0.9)
74	AAP	401 (76.53)	BJP	87 (16.6)	314 (59.93)	INC	30 (5.73)	6 (1.15)
75	AAP	384 (70.33)	BJP	111 (20.33)	273 (50)	INC	46 (8.42)	5 (0.92)
76	AAP	448 (56.71)	BJP	227 (28.73)	221 (27.98)	INC	102 (12.91)	13 (1.65)
77	AAP	237 (56.7)	BJP	128 (30.62)	109 (26.08)	INC	53 (12.68)	0 (0)
78	AAP	256 (46.04)	BJP	230 (41.37)	26 (4.67)	INC	60 (10.79)	10 (1.8)
79	AAP	325 (65.66)	BJP	120 (24.24)	205 (41.42)	INC	45 (9.09)	5 (1.01)
80	AAP	316 (69.91)	BJP	71 (15.71)	245 (54.2)	INC	58 (12.83)	7 (1.55)
81	AAP	460 (59.05)	BJP	213 (27.34)	247 (31.71)	INC	92 (11.81)	14 (1.8)
82	AAP	334 (47.65)	BJP	300 (42.8)	34 (4.85)	INC	59 (8.42)	8 (1.14)
83	AAP	241 (56.84)	BJP	159 (37.5)	82 (19.34)	INC	19 (4.48)	5 (1.18)
84	AAP	541 (60.38)	BJP	235 (26.23)	306 (34.15)	INC	111 (12.39)	9 (1)
85	AAP	452 (50.56)	BJP	301 (33.67)	151 (16.89)	INC	131 (14.65)	10 (1.12)
86	AAP	387 (56.09)	BJP	200 (28.99)	187 (27.1)	INC	95 (13.77)	8 (1.16)
87	AAP	310 (52.45)	BJP	169 (28.6)	141 (23.85)	INC	103 (17.43)	9 (1.52)
88	AAP	380 (42.22)	BJP	299 (33.22)	81 (9)	INC	206 (22.89)	15 (1.67)
89	AAP	320 (46.99)	BJP	178 (26.14)	142 (20.85)	INC	178 (26.14)	5 (0.73)
90	BJP	359 (41.5)	AAP	351 (40.58)	8 (0.92)	INC	150 (17.34)	5 (0.58)
91	AAP	421 (54.68)	BJP	209 (27.14)	212 (27.54)	INC	135 (17.53)	5 (0.65)
92	AAP	459 (52.52)	BJP	249 (28.49)	210 (24.03)	INC	153 (17.51)	13 (1.49)
93	AAP	327 (45.29)	BJP	280 (38.78)	47 (6.51)	INC	104 (14.4)	11 (1.52)
94	AAP	371 (44.92)	BJP	333 (40.31)	38 (4.61)	INC	109 (13.2)	13 (1.57)
95	AAP	390 (40.97)	BJP	320 (33.61)	70 (7.36)	INC	239 (25.11)	3 (0.32)
96	AAP	260 (45.22)	BJP	185 (32.17)	75 (13.05)	INC	127 (22.09)	3 (0.52)
97	AAP	172 (43.54)	BJP	121 (30.63)	51 (12.91)	INC	100 (25.32)	2 (0.51)
98	AAP	383 (44.53)	BJP	237 (27.56)	146 (16.97)	INC	222 (25.81)	18 (2.09)
99	AAP	506 (52.27)	BJP	285 (29.44)	221 (22.83)	INC	160 (16.53)	17 (1.76)
100	AAP	457 (52.71)	BJP	228 (26.3)	229 (26.41)	INC	174 (20.07)	8 (0.92)
101	AAP	325 (36.39)	INC	294 (32.92)	31 (3.47)	BJP	261 (29.23)	13 (1.46)
102	BJP	282 (37.01)	AAP	274 (35.96)	8 (1.05)	INC	198 (25.98)	8 (1.05)
103	BJP	94 (45.85)	AAP	72 (35.12)	22 (10.73)	INC	38 (18.54)	1 (0.49)
104	AAP	357 (43.59)	BJP	265 (32.36)	92 (11.23)	INC	192 (23.44)	5 (0.61)
105	AAP	421 (49.41)	BJP	292 (34.27)	129 (15.14)	INC	126 (14.79)	13 (1.53)

Contd....

## MCD Election Results

### Number and Name of Ward (2017)

Number of Ward	Name of Ward	Number of Ward	Name of Ward
009S	Subhash Nagar		
010S	Hari Nagar-A		
011S	Pratap Nagar		

### Number and Name of Ward (2012)

Number of Ward	Name of Ward	Number of Ward	Name of Ward
109	Janakpuri North		
110	Nangal Raya (W)		
111	Hari Nagar		
112	Subhash Nagar (W)		

## MCD Election Results

### Ward-wise Winner & Runner-up in Hari Nagar Assembly Constituency (MCD Election 2017)

MCD Ward Number	Winner Party	Winner Votes (%)	Runner-up Party	Runner-up Votes (%)	Winning Margin Votes (%)
009S	INC	12068 (40.82)	BJP	9772 (33.05)	2296 (7.77)
010S	BJP	12659 (38.56)	INC	11123 (33.88)	1536 (4.68)
011S	BJP	10716 (40.23)	AAP	8867 (33.29)	1849 (6.94)

## MCD Election Results

### Summary Result of Ward 009 S (Subhash Nagar) : MCD Election - 2017

Candidate Name	Party	Votes	Votes%
<b>Ward 009 S : Subhash Nagar</b>			
Surinder Kukmar Setia	INC	12068	40.82
Gagan Deep Sahni	BJP	9772	33.05
Naresh Aggarwal	AAP	5454	18.45
Pinkey	BSP	1444	4.88
Ramdev	IND	416	1.41
Harsh Kumar	NCP	118	0.4
Gagan Sahni	IND	46	0.16
Rajeev Taneja	IND	28	0.09
Shubham Nagpal	IND	24	0.08
	NOTA	194	0.66

## DISCLAIMER

The Terms of Use and Disclaimer of Datanet India Private Limited (hereinafter referred to as "Datanet") for use of this analysis report of **Hari Nagar Assembly Constituency (Hari Nagar Vidhan Sabha)** :-

1. **Assembly Factbook™** is a Registered Trade Mark owned by Datanet.
2. All the maps are sketched and graphical representation only and have not been drawn to the scale and also not to represent the actual geographical area or boundary of the unit.
3. The data for the aforesaid analysis is based on authentic sources and has been culled from the various publications of Census, CSO and NSSO for district and block level data, various central and state government departments, Central & State Elections Commissions and the concerned Returning Officers' releases, Electoral Rolls, Election results and allied publications, internal assessment, surveys, estimates and analysis. Therefore, certain adjustment of data at micro level may have been done to arrive closer to the macro data.
4. Data have been provided on an "As Is" and "As AVAILABLE" basis
5. The colours shown in the maps or diagram and charts of a particular party, alliance or AC are indicative and do not represent them.
6. This publication which includes maps, sheets, graphs and data would be the property under copyright of Datanet only. The user may use these for its internal study, analysis and research purposes. It's public display, re-selling or any commercial uses by the user are not allowed.
7. Datanet has taken due care and caution in compilation and processing of data and allied information, but does not guarantee the accuracy, adequacy or completeness of any information/analysis and will be not responsible for any errors or omissions or for the results obtained from the use of such information/analysis.
8. All the contents for the publication have been culled from various authentic sources and Datanet reasonably believes such sources to be reliable, but does not make any representations, express or implied as to the accuracy or fitness of use of such information. The information or contents of the information/analysis do not constitute advice and should not be relied upon in making (or refraining from making) any decision. Any reliance placed upon the information provided by Datanet is the sole responsibility and strictly at the user's risk.
9. In no event will Datanet be liable for any damages (including, without limitation, damages for loss of business projects, or loss of profits) arising in contract, tort or otherwise from the use of or inability to use any of its contents, or from any action taken (or refrained from being taken) as a result of using the analysis or any of its contents. Datanet its directors, owners, editors, officials, employees, distributor and agents or any associate will not be liable for any errors in the information contained or any consequences arising from the use of the contents of the provided information/analysis.
10. If any provision of these terms and conditions is held invalid or illegal or unenforceable for any reason by any court of competent jurisdiction, such provision shall be severed and the remainder of provisions of the terms and conditions shall continue in full force and effect as if the Term of Use had been executed with the invalid, illegal or unenforceable provision eliminated.
11. If there are any discrepancies in the information provided, please bring it to attention of Datanet for suitable rectification measures.

**Buy Online This Complete Book At**  
**Indiastat Publication Book Store**

[www.indiastatpublications.com](http://www.indiastatpublications.com)

or go directly at

[http://www.indiastatpublications.com/  
Assembly\\_factbook/Delhi/West\\_Delhi/ Hari\\_Nagar](http://www.indiastatpublications.com/Assembly_factbook/Delhi/West_Delhi/Hari_Nagar)



**i** **india**stat**elections**

ISBN : 978-93-5293-415-7



9 789352 934157