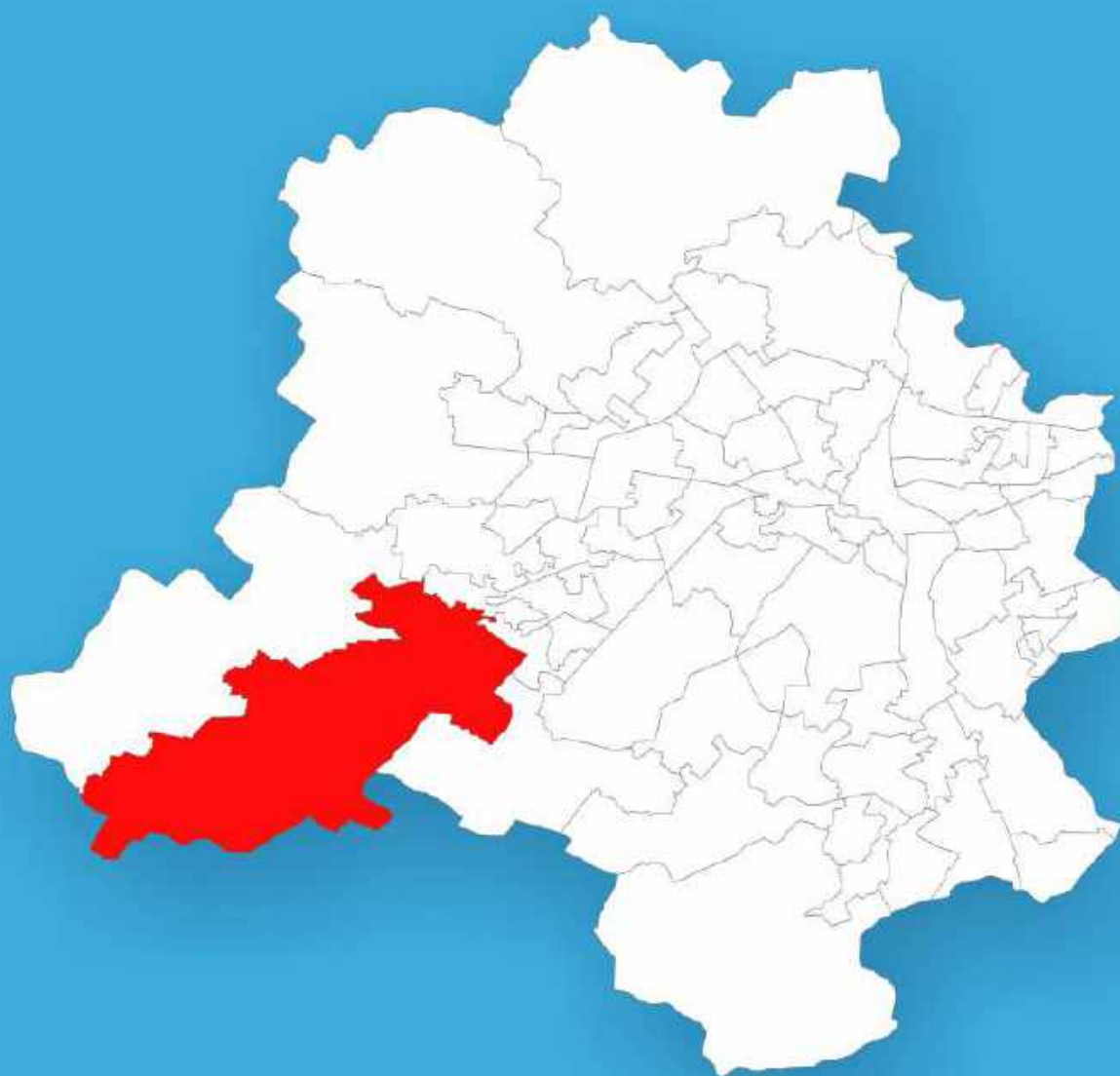




Delhi

Assembly Factbook™

Matiala Assembly Constituency



Key Electoral Data of Matiala
Assembly Constituency (Vidhan Sabha)

Delhi

Assembly Factbook™

Matiala Assembly Constituency



Matiala Vidhan Sabha

Editor & Director

Dr. R.K. Thukral

Research Editor

Dr. Shafeeq Rahman

Compiled, Researched and Published by Datanet India Pvt. Ltd.

D-100, 1st Floor,

Okhla Industrial Area, Phase-I,
New Delhi- 110020.

Ph.: 91-11- 43580781-84

Email : support@indiastatpublications.com

Website : www.indiastatelections.com

Online Book Store :

www.indiastatpublications.com

Report No. : AFB/DL-34-0125

ISBN : 978-93-5293-431-7

First Edition : January, 2018

Eighth Updated Edition : January, 2025

Price : Rs. 11500/-

US\$ 310

© **Datanet India Pvt. Ltd.**

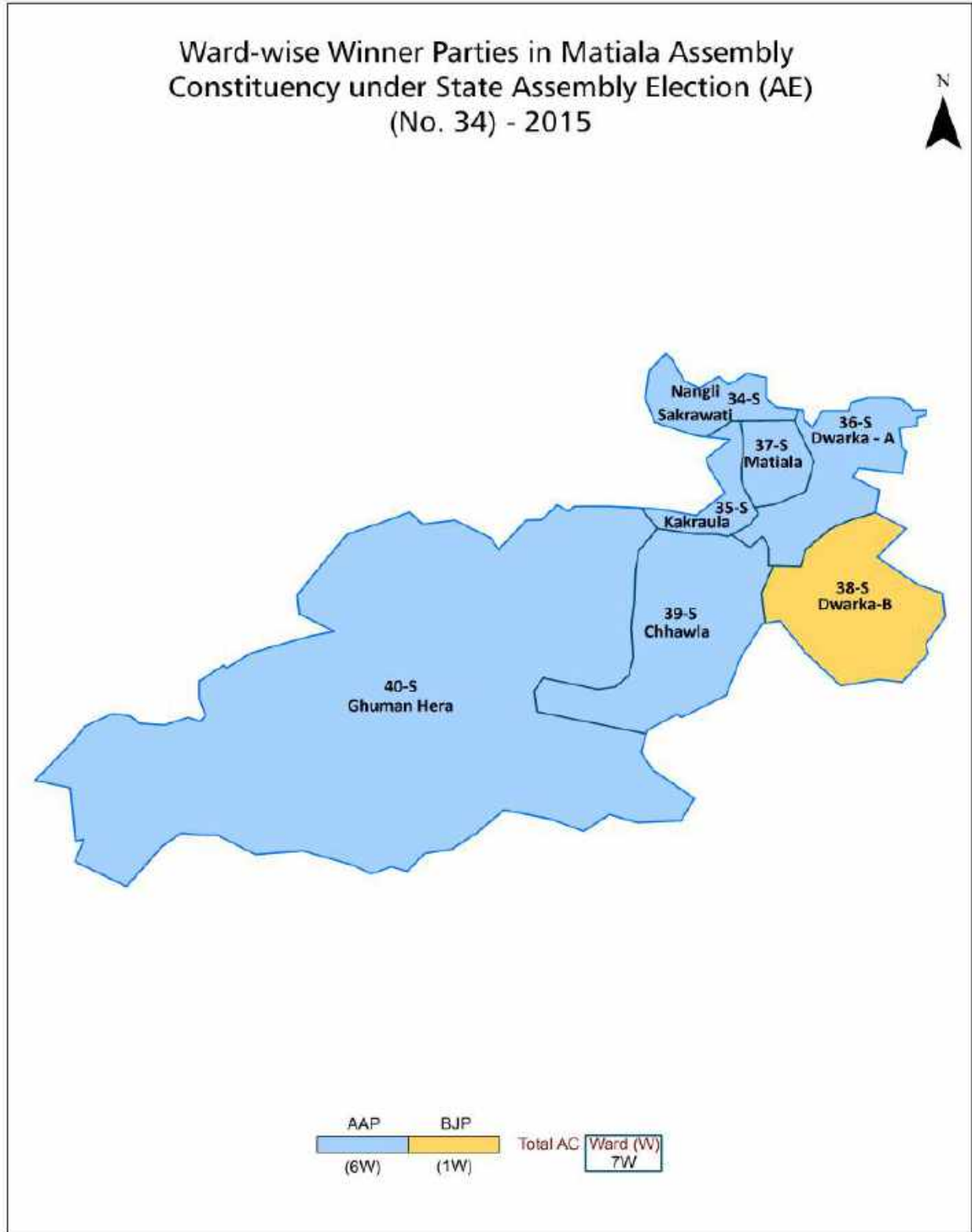
All rights reserved. No part of this book may be reproduced, stored in a retrieval system or transmitted in any form or by any means, mechanical photocopying, photographing, scanning, recording or otherwise without the prior written permission of the publisher. Please refer to Disclaimer at page no. 267 for the use of this publication.

Printed in India

Contents

No.	Particulars	Page No.
1	Introduction Assembly Constituency at a Glance Features of Assembly as per Delimitation Commission of India (2008)	1-2
2	Location and Political Maps Location Map Boundaries of Assembly Constituency in District Boundaries of Assembly Constituency under Parliamentary Constituency Ward-wise Winner Parties- 2025, 2024, 2020, 2019, 2015, 2014, 2013, 2009 and 2008	3-10
3	Administrative Setup & Demographics (2011) Ward Name Ward Number Population Population by Ward Sex Ratio Religious Population Social Population	11
4	Electoral Features Important Dates of Last Elections Held Electors by Gender Service Electors Voters Voters Turnout Polling Stations & Average Number of Electors per Polling Station Electors by Age Group Present Elected Representatives	12-17
5	Historical Summary Election Results Vote Share of Major Parties Winning Margin (Number & Percentage Polarity Summary Result of Assembly Segment of Parliamentary Election 2024, 2019, 2014 and 2009 Summary Result of Assembly Elections 2025, 2020, 2015, 2013 and 2008	18-28
6	Polling Station Level Election Results Name and Number of Polling Station 2025, 2024, 2020, 2019, 2015, 2014, 2013, 2009 and 2008 Polling Station-wise Electoral, Voter & Voter Turnout 2025, 2024, 2020, 2019, 2015, 2014, 2013, 2009 and 2008 Polling Station wise Elections Results 2025, 2024, 2020, 2019, 2015, 2014, 2013, 2009 & 2008	29-246
7	MCD Ward Election Result MCD Election 2017 and 2012	247-260
8	Share of Assembly Constituency Share of Assembly Constituency in State and Parliamentary Constituency	261
9	Abbreviation & Sources	264-265
10	Disclaimer	267

Location & Political Map

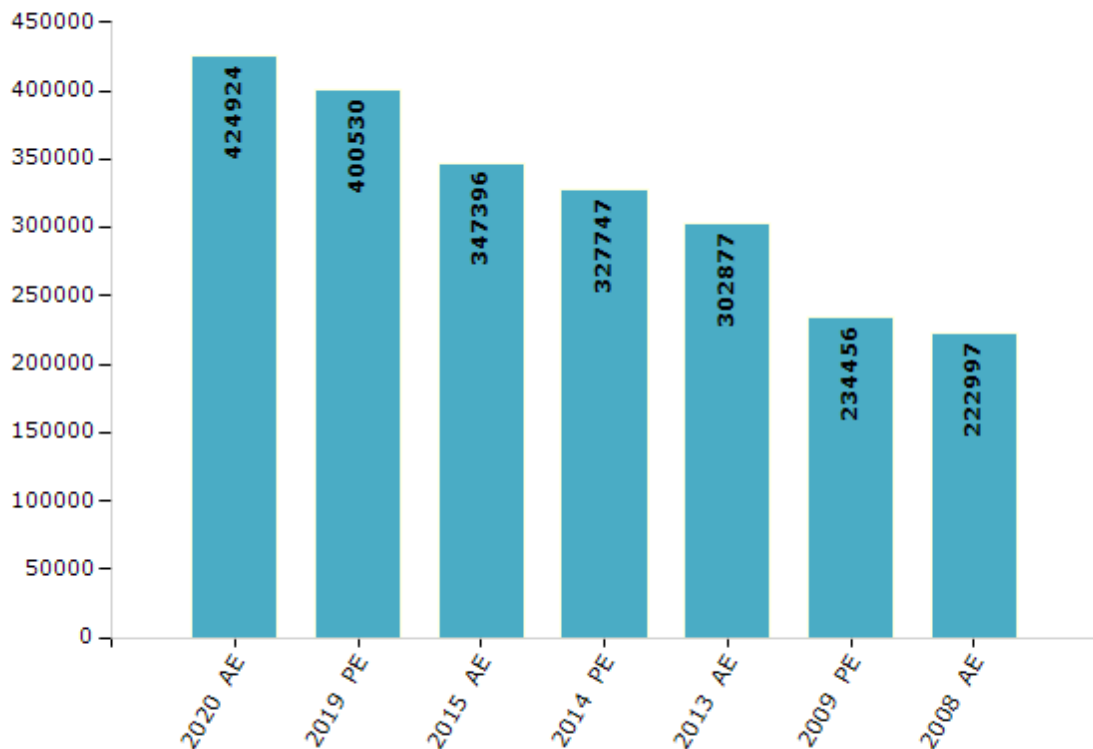


Electoral Features

Electors by Male & Female

Year	Male	Female	Others	Total	Year	Male	Female	Others	Total
2020 AE	229701	195206	17	424924	2003 AE	-	-	-	-
2019 PE	217586	182931	13	400530	1999 PE	-	-	-	-
2015 AE	189777	157589	30	347396	1998 AE	-	-	-	-
2014 PE	179141	148576	30	327747	1993 AE	-	-	-	-
2013 AE	165729	137122	26	302877	1983 AE	-	-	-	-
2009 PE	128657	105799	0	234456	1977 AE	-	-	-	-
2008 AE	122010	100987	-	222997	1972 AE	-	-	-	-
2004 PE	-	-	-	-	1952 AE	-	-	-	-

Number of Electors



Note : AE : Assembly Election, PE : Assembly Segment of Parliamentary Election

Historical Summary Election Results

Summary Result of Assembly Election - 2013

Candidate Name	Party	Votes	Votes %
Rajesh Gahlot	BJP	70053	36.11
Gulab Singh	AAP	66051	34.05
Sumesh Shokeen	INC	48358	24.93
Satendra Singh Rana	IND	2718	1.4
Sri Niwas Yadav	BSP	2411	1.24
Narender Yadav	SP	743	0.38
Ravinder Kumar	IND	488	0.25
Ajay Kumar Pandey	PPGP	469	0.24
Rakesh Kumar	IND	448	0.23
Renu Poddar	PBI	326	0.17
Girjanand Singh	RPI(A)	271	0.14
Pooran Singh	IND	194	0.1
Poonam	IND	152	0.08
Randhir Singh	IND	135	0.07
Subhash Tomar	RLD	118	0.06
Sumitra	LJP	116	0.06
Shripal	IND	115	0.06
Kailash	IND	97	0.05
Raja Kumar Singh	RVNP	92	0.05
	NOTA	636	0.33

Polling Station Level Election Results

Number and Name of Polling Stations (PS) (2020)

Number of Polling Stations	Name of Polling Stations	Number of Polling Stations	Name of Polling Stations
1	Govt. Sarvodaya Bal Kanya Vidyalaya Matiala Village	22	South Delhi Mc Primary School (East Wing) Matiala Vilage
2	Govt. Sarvodaya Bal Kanya Vidyalaya Matiala Village	23	South Delhi Mc Primary School (East Wing) Matiala Vilage
3	National Model School Mansa Ram Park	24	South Delhi Mc Primary School (East Wing) Matiala Vilage
4	National Model School Mansa Ram Park	25	South Delhi Mc Primary School (East Wing) Matiala Vilage
5	National Model School Mansa Ram Park	26	South Delhi Mc Primary School (East Wing) Matiala Vilage
6	Radiant Public School Mansa Ram Park	27	South Delhi Mc Primary School (East Wing) Matiala Vilage
7	Radiant Public School Mansa Ram Park	28	Shri Gian Public School D-72 Mansa Ram Park
8	Hare Krishna Public School Mansa Ram Park	29	Shri Gian Public School D-72 Mansa Ram Park
9	Hare Krishna Public School Mansa Ram Park	30	South Delhi M.C.Primary School Sec-3 Ph-1 (West Wing) Matiala Vilage
10	Hare Krishna Public School Mansa Ram Park	31	South Delhi M.C.Primary School Sec-3 Ph-1 (West Wing) Matiala Vilage
11	Hare Krishna Public School Mansa Ram Park	32	South Delhi M.C.Primary School Sec-3 Ph-1 (West Wing) Matiala Vilage
12	Hare Krishna Public School Mansa Ram Park	33	South Delhi M.C.Primary School Sec-3 Ph-1 (West Wing) Matiala Vilage
13	Shri Gian Public School D-72 Mansa Ram Park	34	South Delhi M.C.Primary School Sec-3 Ph-1 (West Wing) Matiala Vilage
14	Shri Gian Public School D-72 Mansa Ram Park	35	South Delhi M.C.Primary School Sec-3 Ph-1 (West Wing) Matiala Vilage
15	Hare Krishna Public School Mansa Ram Park	36	Sat Sahib Public School, Nanhe Park Uttam Nagar
16	Govt. Sarvodaya Bal Kanya Vidyalaya Matiala Village	37	Sat Sahib Public School, Nanhe Park Uttam Nagar
17	Govt. Sarvodaya Bal Kanya Vidyalaya Matiala Village	38	Sat Sahib Public School, Nanhe Park Uttam Nagar
18	Govt. Sarvodaya Bal Kanya Vidyalaya Matiala Village	39	Sat Sahib Public School, Nanhe Park Uttam Nagar
19	Govt. Sarvodaya Bal Kanya Vidyalaya Matiala Village	40	Sat Sahib Public School, Nanhe Park Uttam Nagar
20	Govt. Sarvodaya Bal Kanya Vidyalaya Matiala Village	41	Govt (Boys) Sr. Sec School (Secound Site) Sector-3 Dwarka
21	South Delhi Mc Primary School (East Wing) Matiala Vilage	42	Govt (Boys) Sr. Sec School (Secound Site) Sector-3 Dwarka

Contd....

Polling Station Level Election Results

Polling Station-wise Votes Secured by Overall Top Five Parties in Matiala Assembly in Assembly Election (AE) under West Delhi Parliamentary Constituency in Delhi (2020)

Number of Polling Station	Winner - Gulab Singh (AAP)	Runner-up - Rajesh Gahlot (BJP)	3rd - Sumesh Shokeen (INC)	4th - Sandhya Singh (JDNTP)	5th - Sher Singh (BSP)	NOTA	Other	Total Votes Secured
36	489	265	19	1	6	5	1	786
37	527	368	10	3	3	5	0	916
38	433	327	1	0	3	1	2	767
39	467	269	7	3	6	6	5	763
40	547	414	15	5	2	3	3	989
41	341	206	7	3	2	4	1	564
42	403	336	10	1	1	3	1	755
43	420	223	4	1	0	1	1	650
44	406	312	13	3	1	2	2	739
45	339	217	5	0	0	2	2	565
46	340	204	12	1	1	3	0	561
47	364	312	11	1	4	6	0	698
48	651	230	13	10	6	16	6	932
49	343	93	10	1	5	7	2	461
50	418	103	6	4	7	1	2	541
51	731	209	11	10	3	6	5	975
52	548	92	6	5	2	6	1	660
53	522	134	19	2	2	5	2	686
54	483	106	12	3	5	13	4	626
55	727	165	10	10	3	15	4	934
56	537	151	27	3	2	8	3	731
57	501	118	15	2	3	7	2	648
58	510	189	9	13	11	7	3	742
59	531	167	16	3	6	8	1	732
60	649	211	11	2	10	7	1	891
61	513	188	13	4	2	5	1	726
62	290	288	14	1	0	2	0	595
63	219	221	16	0	0	3	0	459
64	292	349	28	2	3	7	0	681
65	253	393	18	2	2	6	1	675
66	155	216	5	0	0	3	0	379
67	251	380	11	1	1	5	1	650
68	436	322	19	0	3	4	3	787
69	192	303	13	1	0	5	0	514
70	218	197	18	0	0	3	2	438

Contd....

Polling Station Level Election Results

Winner, Runner-up and 3rd Party Position & Winning Margin According to Polling Stations in Matiala Assembly in Assembly Election (AE) under West Delhi Parliamentary Constituency in Delhi (2020)

Polling Station Number	Winner Party	Winner Votes (%)	Runner-up Party	Runner-up Votes (%)	Winning Margin Votes (%)	Third Party	Third Party Votes (%)	Other Votes (%)
71	BJP	466 (54.69)	AAP	351 (41.2)	115 (13.49)	INC	24 (2.82)	11 (1.29)
72	BJP	364 (51.2)	AAP	333 (46.84)	31 (4.36)	INC	10 (1.41)	4 (0.56)
73	AAP	306 (53.68)	BJP	241 (42.28)	65 (11.4)	INC	14 (2.46)	9 (1.58)
74	BJP	283 (58.96)	AAP	187 (38.96)	96 (20)	INC	7 (1.46)	3 (0.63)
75	BJP	273 (49.28)	AAP	261 (47.11)	12 (2.17)	INC	10 (1.81)	10 (1.81)
76	BJP	320 (53.6)	AAP	258 (43.22)	62 (10.38)	INC	14 (2.35)	5 (0.84)
77	BJP	439 (58.69)	AAP	288 (38.5)	151 (20.19)	INC	12 (1.6)	9 (1.2)
78	BJP	274 (59.96)	AAP	165 (36.11)	109 (23.85)	INC	11 (2.41)	7 (1.53)
79	BJP	372 (55.52)	AAP	269 (40.15)	103 (15.37)	INC	26 (3.88)	3 (0.45)
80	BJP	231 (54.48)	AAP	176 (41.51)	55 (12.97)	INC	11 (2.59)	6 (1.42)
81	BJP	394 (55.03)	AAP	307 (42.88)	87 (12.15)	INC	8 (1.12)	7 (0.98)
82	BJP	394 (52.39)	AAP	327 (43.48)	67 (8.91)	INC	23 (3.06)	8 (1.06)
83	BJP	275 (53.29)	AAP	221 (42.83)	54 (10.46)	INC	12 (2.33)	8 (1.55)
84	BJP	306 (56.25)	AAP	216 (39.71)	90 (16.54)	INC	14 (2.57)	8 (1.47)
85	BJP	387 (59.36)	AAP	251 (38.5)	136 (20.86)	INC	7 (1.07)	7 (1.07)
86	BJP	398 (49.81)	AAP	377 (47.18)	21 (2.63)	INC	11 (1.38)	13 (1.63)
87	BJP	344 (56.3)	AAP	240 (39.28)	104 (17.02)	INC	19 (3.11)	8 (1.31)
88	AAP	378 (51.15)	BJP	327 (44.25)	51 (6.9)	INC	26 (3.52)	8 (1.08)
89	BJP	396 (55.7)	AAP	300 (42.19)	96 (13.51)	INC	12 (1.69)	3 (0.42)
90	BJP	424 (60.66)	AAP	258 (36.91)	166 (23.75)	INC	7 (1)	10 (1.43)
91	BJP	357 (61.13)	AAP	220 (37.67)	137 (23.46)	INC	4 (0.68)	3 (0.51)
92	AAP	288 (46.45)	BJP	285 (45.97)	3 (0.48)	INC	36 (5.81)	11 (1.77)
93	BJP	342 (54.46)	AAP	261 (41.56)	81 (12.9)	INC	17 (2.71)	8 (1.27)
94	BJP	384 (51.34)	AAP	340 (45.45)	44 (5.89)	INC	19 (2.54)	5 (0.67)
95	BJP	347 (50.51)	AAP	316 (46)	31 (4.51)	INC	17 (2.47)	7 (1.02)
96	BJP	358 (53.83)	AAP	283 (42.56)	75 (11.27)	INC	15 (2.26)	9 (1.35)
97	BJP	222 (50.34)	AAP	202 (45.8)	20 (4.54)	INC	13 (2.95)	4 (0.91)
98	BJP	379 (58.94)	AAP	244 (37.95)	135 (20.99)	INC	16 (2.49)	4 (0.62)
99	BJP	348 (59.79)	AAP	218 (37.46)	130 (22.33)	INC	9 (1.55)	7 (1.2)
100	BJP	304 (60.68)	AAP	184 (36.73)	120 (23.95)	INC	6 (1.2)	7 (1.4)
101	BJP	273 (56.17)	AAP	204 (41.98)	69 (14.19)	INC	5 (1.03)	4 (0.82)
102	BJP	268 (49.91)	AAP	244 (45.44)	24 (4.47)	INC	20 (3.72)	5 (0.93)
103	BJP	300 (52.45)	AAP	258 (45.1)	42 (7.35)	INC	11 (1.92)	3 (0.52)
104	BJP	330 (54.64)	AAP	256 (42.38)	74 (12.26)	INC	17 (2.81)	1 (0.17)
105	BJP	282 (58.26)	AAP	186 (38.43)	96 (19.83)	INC	10 (2.07)	6 (1.24)

Contd....

MCD Election Results

Number and Name of Ward (2017)

Number of Ward	Name of Ward	Number of Ward	Name of Ward
034S	Nangli Sakrawati		
035S	Kakraula		
036S	Dwarka-A		
037S	Matiala		
038S	Dwarka-B		
039S	Chhawla		
040S	Ghuman Hera		

Number and Name of Ward (2012)

Number of Ward	Name of Ward	Number of Ward	Name of Ward
133	Chhawla (SC)		
134	Nangli Sakravati		
135	Kakraula (W)		
136	Matiala		

MCD Election Results

Ward-wise Winner & Runner-up in Matiala Assembly Constituency (MCD Election 2017)

MCD Ward Number	Winner Party	Winner Votes (%)	Runner-up Party	Runner-up Votes (%)	Winning Margin Votes (%)
034S	INC	9714 (30.09)	BJP	8806 (27.27)	908 (2.82)
035S	BJP	9870 (33.47)	AAP	7656 (25.96)	2214 (7.51)
036S	BJP	12258 (54.25)	AAP	8213 (36.35)	4045 (17.9)
037S	AAP	11486 (39.48)	BJP	7629 (26.22)	3857 (13.26)
038S	BJP	14613 (65.2)	AAP	4747 (21.18)	9866 (44.02)
039S	BJP	9890 (35.07)	AAP	8729 (30.95)	1161 (4.12)
040S	SP	7842 (28.91)	BJP	7410 (27.32)	432 (1.59)

MCD Election Results

Summary Result of Ward 034 S (Nangli Sakrawati) : MCD Election - 2017

Candidate Name	Party	Votes	Votes%
Ward 034 S : Nangli Sakrawati			
Santosh	INC	9714	30.09
Priyanka Verma	BJP	8806	27.27
Anupam Kumari	IND	4237	13.12
Pushpa Sinha	AAP	3768	11.67
Kranti	IND	2105	6.52
Beena	IND	1007	3.12
Rubi	IND	928	2.87
Monika	INLD	604	1.87
Ritu Diwakar	IND	436	1.35
Rekha Nair	IND	328	1.02
Sangeeta	IND	78	0.24
Sakshi Dahiya	IND	56	0.17
Pushpa Kumari	IND	43	0.13
	NOTA	176	0.55

DISCLAIMER

The Terms of Use and Disclaimer of Datanet India Private Limited (hereinafter referred to as "Datanet") for use of this analysis report of **Matiala Assembly Constituency (Matiala Vidhan Sabha)** :-

1. **Assembly Factbook™** is a Registered Trade Mark owned by Datanet.
2. All the maps are sketched and graphical representation only and have not been drawn to the scale and also not to represent the actual geographical area or boundary of the unit.
3. The data for the aforesaid analysis is based on authentic sources and has been culled from the various publications of Census, CSO and NSSO for district and block level data, various central and state government departments, Central & State Elections Commissions and the concerned Returning Officers' releases, Electoral Rolls, Election results and allied publications, internal assessment, surveys, estimates and analysis. Therefore, certain adjustment of data at micro level may have been done to arrive closer to the macro data.
4. Data have been provided on an "As Is" and "As AVAILABLE" basis
5. The colours shown in the maps or diagram and charts of a particular party, alliance or AC are indicative and do not represent them.
6. This publication which includes maps, sheets, graphs and data would be the property under copyright of Datanet only. The user may use these for its internal study, analysis and research purposes. It's public display, re-selling or any commercial uses by the user are not allowed.
7. Datanet has taken due care and caution in compilation and processing of data and allied information, but does not guarantee the accuracy, adequacy or completeness of any information/analysis and will be not responsible for any errors or omissions or for the results obtained from the use of such information/analysis.
8. All the contents for the publication have been culled from various authentic sources and Datanet reasonably believes such sources to be reliable, but does not make any representations, express or implied as to the accuracy or fitness of use of such information. The information or contents of the information/analysis do not constitute advice and should not be relied upon in making (or refraining from making) any decision. Any reliance placed upon the information provided by Datanet is the sole responsibility and strictly at the user's risk.
9. In no event will Datanet be liable for any damages (including, without limitation, damages for loss of business projects, or loss of profits) arising in contract, tort or otherwise from the use of or inability to use any of its contents, or from any action taken (or refrained from being taken) as a result of using the analysis or any of its contents. Datanet its directors, owners, editors, officials, employees, distributor and agents or any associate will not be liable for any errors in the information contained or any consequences arising from the use of the contents of the provided information/analysis.
10. If any provision of these terms and conditions is held invalid or illegal or unenforceable for any reason by any court of competent jurisdiction, such provision shall be severed and the remainder of provisions of the terms and conditions shall continue in full force and effect as if the Term of Use had been executed with the invalid, illegal or unenforceable provision eliminated.
11. If there are any discrepancies in the information provided, please bring it to attention of Datanet for suitable rectification measures.

Buy Online This Complete Book At
Datanet India eBooks Store

www.indiastatpublications.com

or go directly at

[http://www.indiastatpublications.com/
Assembly_factbook/Delhi/West_Delhi/ Matiala](http://www.indiastatpublications.com/Assembly_factbook/Delhi/West_Delhi/Matiala)

 **indiastat**elections

ISBN : 978-93-5293-431-7



9 789352 934317