



Delhi

Assembly Factbook™

Rajouri Garden Assembly Constituency



Key Electoral Data of Rajouri Garden
Assembly Constituency (Vidhan Sabha)

Delhi

Assembly Factbook™

Rajouri Garden Assembly Constituency



Rajouri Garden Vidhan Sabha

Editor & Director

Dr. R.K. Thukral

Research Editor

Dr. Shafeeq Rahman

Compiled, Researched and Published by Datanet India Pvt. Ltd.

D-100, 1st Floor,

Okhla Industrial Area, Phase-I,
New Delhi- 110020.

Ph.: 91-11- 43580781-84

Email : support@indiastatpublications.com

Website : www.indiastatelections.com

Online Book Store :

www.indiastatpublications.com

Report No. : AFB/DL-27-0125

ISBN : 978-93-5293-445-4

First Edition : January, 2018

Eighth Updated Edition : January, 2025

Price : Rs. 11500/-

US\$ 310

© Datanet India Pvt. Ltd.

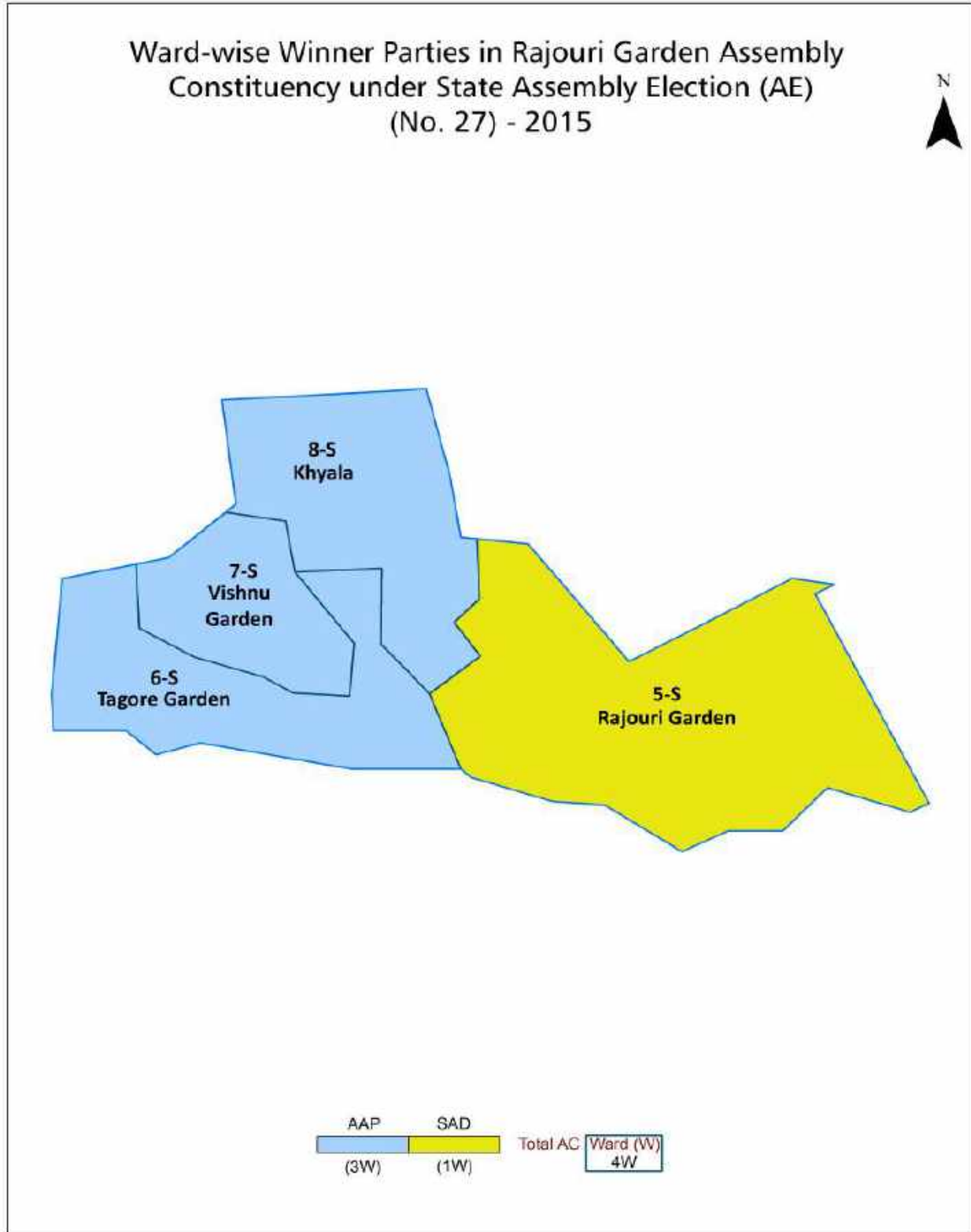
All rights reserved. No part of this book may be reproduced, stored in a retrieval system or transmitted in any form or by any means, mechanical photocopying, photographing, scanning, recording or otherwise without the prior written permission of the publisher. Please refer to Disclaimer at page no. 173 for the use of this publication.

Printed in India

Contents

No.	Particulars	Page No.
1	Introduction Assembly Constituency at a Glance Features of Assembly as per Delimitation Commission of India (2008)	1-2
2	Location and Political Maps Location Map Boundaries of Assembly Constituency in District Boundaries of Assembly Constituency under Parliamentary Constituency Ward-wise Winner Parties- 2025, 2024, 2020, 2019, 2015, 2014, 2013, 2009 and 2008	3-11
3	Administrative Setup & Demographics (2011) Ward Name Ward Number Population Population by Ward Sex Ratio Religious Population Social Population	12
4	Electoral Features Important Dates of Last Elections Held Electors by Gender Service Electors Voters Voters Turnout Polling Stations & Average Number of Electors per Polling Station Electors by Age Group Present Elected Representatives	13-18
5	Historical Summary Election Results Vote Share of Major Parties Winning Margin (Number & Percentage Polarity Summary Result of Assembly Segment of Parliamentary Election 2024, 2019, 2014, 2009, 2004 and 1999 Summary Result of Assembly Elections 2025, 2020, 2015, 2013, 2008, 2003, 1998, 1993, 1983 and 1977	19-36
6	Polling Station Level Election Results Name and Number of Polling Station 2025, 2024, 2020, 2019, 2015, 2014, 2013, 2009 and 2008 Polling Station-wise Electoral, Voter & Voter Turnout 2025, 2024, 2020, 2019, 2015, 2014, 2013, 2009 and 2008 Polling Station wise Elections Results 2025, 2024, 2020, 2019, 2015, 2014, 2013, 2009 & 2008	37-155
7	MCD Ward Election Result MCD Election 2017 and 2012	156-166
8	Share of Assembly Constituency Share of Assembly Constituency in State and Parliamentary Constituency	167
9	Abbreviation & Sources	170-171
10	Disclaimer	173

Location & Political Map

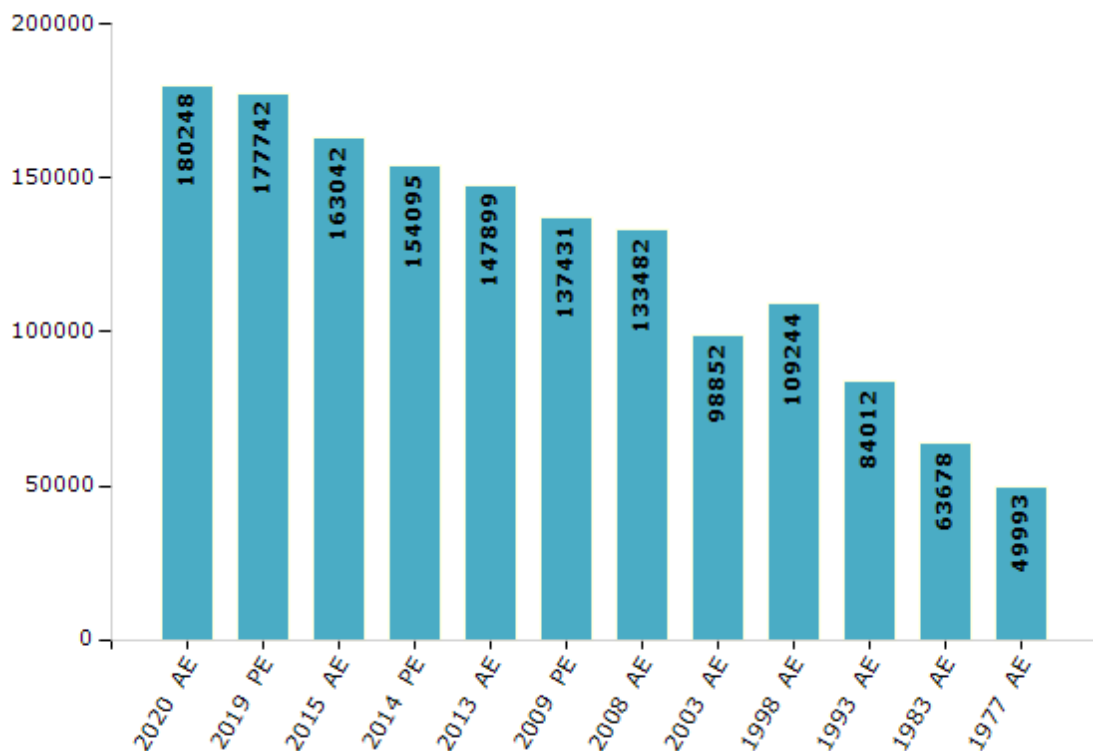


Electoral Features

Electors by Male & Female

Year	Male	Female	Others	Total	Year	Male	Female	Others	Total
2020 AE	94348	85899	1	180248	2003 AE	53956	44896	-	98852
2019 PE	93118	84623	1	177742	1999 PE	-	-	-	-
2015 AE	85909	77127	6	163042	1998 AE	62130	47114	-	109244
2014 PE	81269	72821	5	154095	1993 AE	46685	37327	-	84012
2013 AE	77780	70114	5	147899	1983 AE	35658	28020	-	63678
2009 PE	72553	64878	0	137431	1977 AE	27736	22257	-	49993
2008 AE	70416	63066	-	133482	1972 AE	-	-	-	-
2004 PE	-	-	-	-	1952 AE	-	-	-	-

Number of Electors

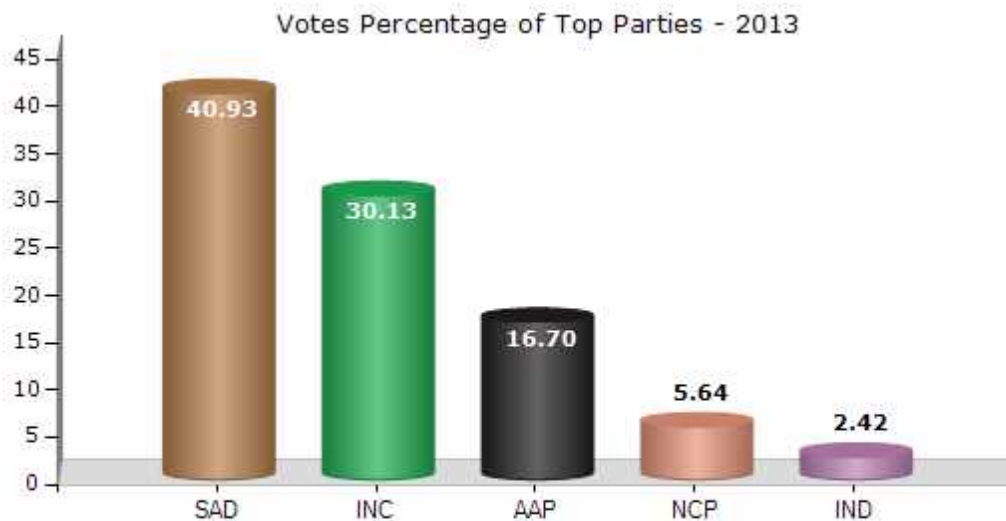


Note : AE : Assembly Election, PE : Assembly Segment of Parliamentary Election

Historical Summary Election Results

Summary Result of Assembly Election - 2013

Candidate Name	Party	Votes	Votes %
Manjinder Singh Sirsa	SAD	41721	40.93
A Dhanwati Chandela A	INC	30713	30.13
Prit Pal Singh	AAP	17022	16.7
Jai Prakash Lohia	NCP	5752	5.64
Rajender	IND	2468	2.42
Jasvindra Singh	SHS	1389	1.36
Anil Kumar Khanna	BSP	565	0.55
Moin Khan	JD(U)	311	0.31
Gurcharan Singh	DJP	308	0.3
Gian Singh Godpal	IND	188	0.18
Harun Khan	IND	172	0.17
Manish Chandila	IND	122	0.12
	NOTA	1194	1.17



Polling Station Level Election Results

Number and Name of Polling Stations (PS) (2020)

Number of Polling Stations	Name of Polling Stations	Number of Polling Stations	Name of Polling Stations
1	Harijan Chaupal K-Block, Sham Nagar	22	Sarvodya Kanya Vidyalaya, Chand Nagar,No.1
2	Harijan Chaupal K-Block, Sham Nagar	23	Sarvodya Kanya Vidyalaya, Chand Nagar,No.1
3	Hardayal Community Centre Block-J, Vishnu Garden	24	Sarvodya Kanya Vidyalaya, Chand Nagar,No.1
4	Sdmc Primary School, Khyala Old,New Delhi-110018	25	Sarvodya Kanya Vidyalaya, Chand Nagar,No.1
5	Sdmc Primary School, Khyala Old,New Delhi-110018	26	Hardayal Community Centre Block-J, Vishnu Garden
6	Sdmc Primary School, Khyala Old,New Delhi-110018	27	Hardayal Community Centre Block-J, Vishnu Garden
7	Sdmc Primary School, Khyala Old,New Delhi-110018	28	Hardayal Community Centre Block-J, Vishnu Garden
8	Sdmc Primary School, Khyala Old,New Delhi-110018	29	Govt. Boys/Girls Sr. Sec. School No-1 Jj-Colony Khyala
9	Sdmc Primary School, Khyala Old,New Delhi-110018	30	Govt. Boys/Girls Sr. Sec. School No-1 Jj-Colony Khyala
10	S.K.V. No-2/Gbsss No-2 Khayala	31	Govt. Boys/Girls Sr. Sec. School No-1 Jj-Colony Khyala
11	S.K.V. No-2/Gbsss No-2 Khayala	32	Sarvodya Kanya Vidyalaya, Chand Nagar,No.1
12	S.K.V. No-2/Gbsss No-2 Khayala	33	Sarvodya Kanya Vidyalaya, Chand Nagar,No.1
13	Gujjar Chaupal Khyala Village	34	Sarvodya Bal Vidyalaya Chand Nagar
14	Gujjar Chaupal Khyala Village	35	Sarvodya Bal Vidyalaya Chand Nagar
15	Nagar Nigam Pratibha Bal/Balika Vidyalaya Khyala New	36	Sarvodya Bal Vidyalaya Chand Nagar
16	Nagar Nigam Pratibha Bal/Balika Vidyalaya Khyala New	37	Harijan Chaupal No.2 B-Block, Near Mcd Pry, School, B-Block, Khayala
17	Nagar Nigam Pratibha Bal/Balika Vidyalaya Khyala New	38	Harijan Chaupal No.2 B-Block, Near Mcd Pry, School, B-Block, Khayala
18	Nagar Nigam Pratibha Bal/Balika Vidyalaya Khyala New	39	Harijan Chaupal No.2 B-Block, Near Mcd Pry, School, B-Block, Khayala
19	Nagar Nigam Pratibha Bal/Balika Vidyalaya Khyala New	40	Govt. Boys/Girls Sr. Sec. School No-1 Jj-Colony Khyala
20	Sarvodya Kanya Vidyalaya, Chand Nagar,No.1	41	Govt. Boys/Girls Sr. Sec. School No-1 Jj-Colony Khyala
21	Sarvodya Kanya Vidyalaya, Chand Nagar,No.1	42	Govt. Boys/Girls Sr. Sec. School No-1 Jj-Colony Khyala

Contd....

Polling Station Level Election Results

Polling Station-wise Votes Secured by Overall Top Five Parties in Rajouri Garden Assembly in Assembly Election (AE) under West Delhi Parliamentary Constituency in Delhi (2020)

Number of Polling Station	Winner - A Dhanwanti Chandela A (AAP)	Runner-up - Ramesh Khanna (BJP)	3rd - Sukhpal Singh (IND)	4th - Amandeep Singh Sudan (INC)	5th - Ram Bharosa Gautam (AAPP)	NOTA	Other	Total Votes Secured
36	487	219	81	14	7	3	1	812
37	461	231	76	15	2	3	2	790
38	389	182	73	15	2	2	3	666
39	534	196	86	20	2	3	8	849
40	426	184	113	22	3	6	4	758
41	440	136	108	16	1	4	3	708
42	469	117	93	7	6	1	3	696
43	423	295	30	6	2	3	5	764
44	301	262	15	2	0	2	1	583
45	344	156	42	7	4	3	1	557
46	399	409	18	10	0	3	6	845
47	448	390	17	12	0	4	6	877
48	654	233	6	9	0	4	2	908
49	603	85	3	8	0	3	8	710
50	840	52	4	15	1	0	1	913
51	685	153	9	9	1	2	3	862
52	514	60	2	12	2	2	0	592
53	396	241	44	8	4	3	2	698
54	383	298	39	9	1	10	3	743
55	320	143	55	3	1	2	0	524
56	433	251	100	11	3	4	3	805
57	421	203	69	13	2	1	4	713
58	405	157	70	12	3	7	3	657
59	324	147	162	12	5	6	6	662
60	332	253	8	11	2	4	2	612
61	268	106	11	11	0	2	3	401
62	427	304	38	19	2	3	5	798
63	536	241	4	13	2	5	18	819
64	432	197	9	9	2	4	2	655
65	537	215	4	14	3	1	6	780
66	268	134	2	13	0	1	5	423
67	446	251	5	15	7	2	2	728
68	239	426	2	13	1	3	6	690
69	312	368	3	12	1	5	7	708
70	195	301	0	16	1	4	6	523

Contd....

Polling Station Level Election Results

Winner, Runner-up and 3rd Party Position & Winning Margin According to Polling Stations in Rajouri Garden Assembly in Assembly Election (AE) under West Delhi Parliamentary Constituency in Delhi (2020)

Polling Station Number	Winner Party	Winner Votes (%)	Runner-up Party	Runner-up Votes (%)	Winning Margin Votes (%)	Third Party	Third Party Votes (%)	Other Votes (%)
71	BJP	240 (55.43)	AAP	171 (39.49)	69 (15.94)	INC	8 (1.85)	14 (3.23)
72	AAP	809 (86.43)	BJP	112 (11.97)	697 (74.46)	INC	5 (0.53)	10 (1.07)
73	AAP	510 (63.59)	BJP	256 (31.92)	254 (31.67)	INC	22 (2.74)	14 (1.75)
74	BJP	272 (52.21)	AAP	226 (43.38)	46 (8.83)	INC	16 (3.07)	7 (1.34)
75	BJP	233 (47.36)	AAP	208 (42.28)	25 (5.08)	INC	38 (7.72)	13 (2.64)
76	BJP	298 (59.84)	AAP	163 (32.73)	135 (27.11)	INC	25 (5.02)	12 (2.41)
77	BJP	298 (49.09)	AAP	279 (45.96)	19 (3.13)	INC	23 (3.79)	7 (1.15)
78	BJP	265 (46.99)	AAP	256 (45.39)	9 (1.6)	INC	35 (6.21)	8 (1.42)
79	BJP	278 (48.94)	AAP	255 (44.89)	23 (4.05)	INC	27 (4.75)	8 (1.41)
80	BJP	330 (56.51)	AAP	223 (38.18)	107 (18.33)	INC	22 (3.77)	9 (1.54)
81	BJP	430 (53.88)	AAP	307 (38.47)	123 (15.41)	INC	35 (4.39)	26 (3.26)
82	BJP	363 (46.78)	AAP	338 (43.56)	25 (3.22)	INC	54 (6.96)	21 (2.71)
83	AAP	477 (61.23)	BJP	255 (32.73)	222 (28.5)	INC	31 (3.98)	16 (2.05)
84	AAP	428 (47.45)	BJP	363 (40.24)	65 (7.21)	INC	65 (7.21)	46 (5.1)
85	AAP	448 (53.21)	BJP	326 (38.72)	122 (14.49)	INC	56 (6.65)	12 (1.43)
86	AAP	326 (44.66)	BJP	290 (39.73)	36 (4.93)	INC	101 (13.84)	13 (1.78)
87	BJP	351 (45)	AAP	332 (42.56)	19 (2.44)	INC	82 (10.51)	15 (1.92)
88	BJP	441 (67.74)	AAP	179 (27.5)	262 (40.24)	INC	18 (2.76)	13 (2)
89	BJP	621 (73.06)	AAP	194 (22.82)	427 (50.24)	INC	21 (2.47)	14 (1.65)
90	BJP	523 (55.17)	AAP	404 (42.62)	119 (12.55)	INC	9 (0.95)	12 (1.27)
91	BJP	373 (57.47)	AAP	232 (35.75)	141 (21.72)	INC	32 (4.93)	12 (1.85)
92	AAP	539 (55.57)	BJP	358 (36.91)	181 (18.66)	INC	31 (3.2)	42 (4.33)
93	AAP	335 (49.48)	BJP	235 (34.71)	100 (14.77)	INC	73 (10.78)	34 (5.02)
94	AAP	449 (47.51)	BJP	421 (44.55)	28 (2.96)	INC	27 (2.86)	48 (5.08)
95	AAP	266 (50.76)	BJP	223 (42.56)	43 (8.2)	INC	22 (4.2)	13 (2.48)
96	AAP	457 (55.53)	BJP	270 (32.81)	187 (22.72)	INC	59 (7.17)	37 (4.5)
97	BJP	249 (61.48)	AAP	128 (31.6)	121 (29.88)	INC	22 (5.43)	6 (1.48)
98	AAP	411 (62.65)	BJP	197 (30.03)	214 (32.62)	INC	31 (4.73)	17 (2.59)
99	AAP	444 (61.92)	BJP	223 (31.1)	221 (30.82)	INC	20 (2.79)	30 (4.18)
100	AAP	506 (58.56)	BJP	293 (33.91)	213 (24.65)	INC	38 (4.4)	27 (3.13)
101	AAP	520 (61.61)	BJP	266 (31.52)	254 (30.09)	INC	48 (5.69)	10 (1.18)
102	AAP	324 (56.74)	BJP	183 (32.05)	141 (24.69)	INC	43 (7.53)	21 (3.68)
103	AAP	322 (59.63)	BJP	176 (32.59)	146 (27.04)	INC	29 (5.37)	13 (2.41)
104	AAP	422 (56.8)	BJP	247 (33.24)	175 (23.56)	INC	57 (7.67)	17 (2.29)
105	AAP	442 (57.7)	BJP	278 (36.29)	164 (21.41)	INC	26 (3.39)	20 (2.61)

Contd....

MCD Election Results

Number and Name of Ward (2017)

Number of Ward	Name of Ward	Number of Ward	Name of Ward
005S	Rajouri Garden		
006S	Tagore Garden		
007S	Vishnu Garden		
008S	Khyala		

Number and Name of Ward (2012)

Number of Ward	Name of Ward	Number of Ward	Name of Ward
105	Rajouri Garden		
106	Tegore Garden (W)		
107	Vishnu Garden		
108	Khyala (W)		

MCD Election Results

Ward-wise Winner & Runner-up in Rajouri Garden Assembly Constituency (MCD Election 2017)

MCD Ward Number	Winner Party	Winner Votes (%)	Runner-up Party	Runner-up Votes (%)	Winning Margin Votes (%)
005S	BJP	9842 (49.15)	AAP	6605 (32.98)	3237 (16.17)
006S	AAP	8087 (37.63)	BJP	7041 (32.77)	1046 (4.86)
007S	BJP	8911 (39.56)	AAP	7151 (31.75)	1760 (7.81)
008S	INC	9632 (40.52)	BJP	9337 (39.28)	295 (1.24)

MCD Election Results

Summary Result of Ward 005 S (Rajouri Garden) : MCD Election - 2017

Candidate Name	Party	Votes	Votes%
Ward 005 S : Rajouri Garden			
Balram Kumar Oberoi	BJP	9842	49.15
Manpreet Singh	AAP	6605	32.98
Nirmal Singh Bhatia	INC	2842	14.19
Amit Tanwar	IND	352	1.76
Sunil Kumar Khatri	IND	200	1
Vinod Chopra	IND	12	0.06
	NOTA	172	0.86

DISCLAIMER

The Terms of Use and Disclaimer of Datanet India Private Limited (hereinafter referred to as "Datanet") for use of this analysis report of **Rajouri Garden Assembly Constituency (Rajouri Garden Vidhan Sabha)** :-

1. **Assembly Factbook™** is a Registered Trade Mark owned by Datanet.
2. All the maps are sketched and graphical representation only and have not been drawn to the scale and also not to represent the actual geographical area or boundary of the unit.
3. The data for the aforesaid analysis is based on authentic sources and has been culled from the various publications of Census, CSO and NSSO for district and block level data, various central and state government departments, Central & State Elections Commissions and the concerned Returning Officers' releases, Electoral Rolls, Election results and allied publications, internal assessment, surveys, estimates and analysis. Therefore, certain adjustment of data at micro level may have been done to arrive closer to the macro data.
4. Data have been provided on an "As Is" and "As AVAILABLE" basis
5. The colours shown in the maps or diagram and charts of a particular party, alliance or AC are indicative and do not represent them.
6. This publication which includes maps, sheets, graphs and data would be the property under copyright of Datanet only. The user may use these for its internal study, analysis and research purposes. It's public display, re-selling or any commercial uses by the user are not allowed.
7. Datanet has taken due care and caution in compilation and processing of data and allied information, but does not guarantee the accuracy, adequacy or completeness of any information/analysis and will be not responsible for any errors or omissions or for the results obtained from the use of such information/analysis.
8. All the contents for the publication have been culled from various authentic sources and Datanet reasonably believes such sources to be reliable, but does not make any representations, express or implied as to the accuracy or fitness of use of such information. The information or contents of the information/analysis do not constitute advice and should not be relied upon in making (or refraining from making) any decision. Any reliance placed upon the information provided by Datanet is the sole responsibility and strictly at the user's risk.
9. In no event will Datanet be liable for any damages (including, without limitation, damages for loss of business projects, or loss of profits) arising in contract, tort or otherwise from the use of or inability to use any of its contents, or from any action taken (or refrained from being taken) as a result of using the analysis or any of its contents. Datanet its directors, owners, editors, officials, employees, distributor and agents or any associate will not be liable for any errors in the information contained or any consequences arising from the use of the contents of the provided information/analysis.
10. If any provision of these terms and conditions is held invalid or illegal or unenforceable for any reason by any court of competent jurisdiction, such provision shall be severed and the remainder of provisions of the terms and conditions shall continue in full force and effect as if the Term of Use had been executed with the invalid, illegal or unenforceable provision eliminated.
11. If there are any discrepancies in the information provided, please bring it to attention of Datanet for suitable rectification measures.

Buy Online This Complete Book At
Datanet India eBooks Store

www.indiastatpublications.com

or go directly at

[http://www.indiastatpublications.com/
Assembly_factbook/Delhi/West_Delhi/Rajouri_Garden](http://www.indiastatpublications.com/Assembly_factbook/Delhi/West_Delhi/Rajouri_Garden)



i **india**stat**elections**

ISBN : 978-93-5293-445-4



9 789352 934454