



Delhi

# Assembly Factbook™

Uttam Nagar Assembly Constituency

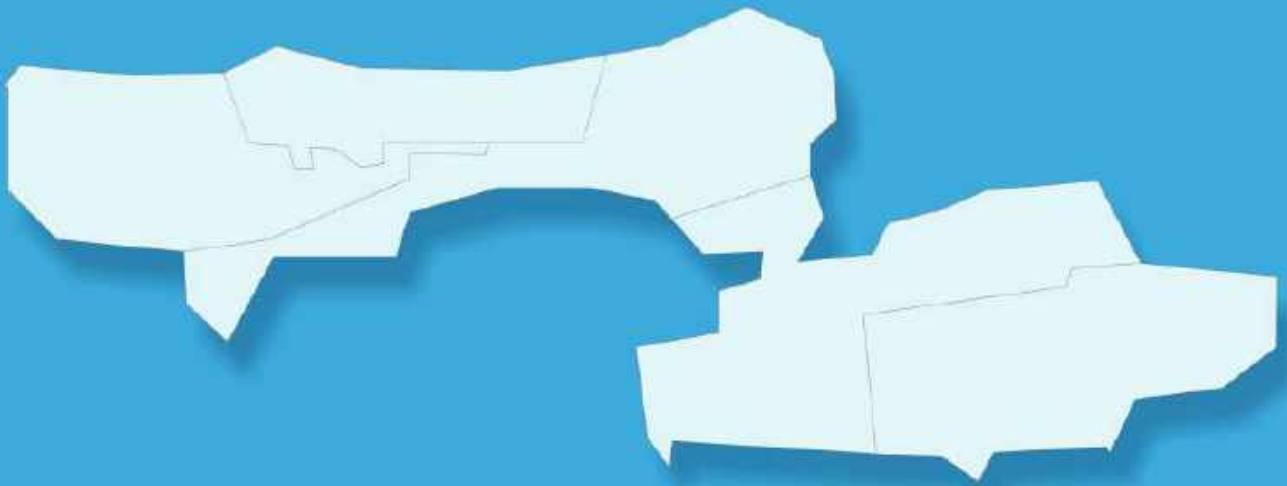


Key Electoral Data of Uttam Nagar  
Assembly Constituency (Vidhan Sabha)

Delhi

# Assembly Factbook™

Uttam Nagar Assembly Constituency



Uttam Nagar Vidhan Sabha

## **Editor & Director**

Dr. R.K. Thukral

## **Research Editor**

Dr. Shafeeq Rahman

## **Compiled, Researched and Published by Datanet India Pvt. Ltd.**

D-100, 1st Floor,

Okhla Industrial Area, Phase-I,  
New Delhi- 110020.

Ph.: 91-11- 43580781-84

Email : support@indiastatpublications.com

Website : www.indiastatelections.com

## **Online Book Store :**

www.indiastatpublications.com

**Report No. :** AFB/DL-32-0125

**ISBN :** 978-93-5293-462-1

**First Edition :** January, 2018

**Eighth Updated Edition :** January, 2025

**Price :** Rs. 11500/-

US\$ 310

© **Datanet India Pvt. Ltd.**

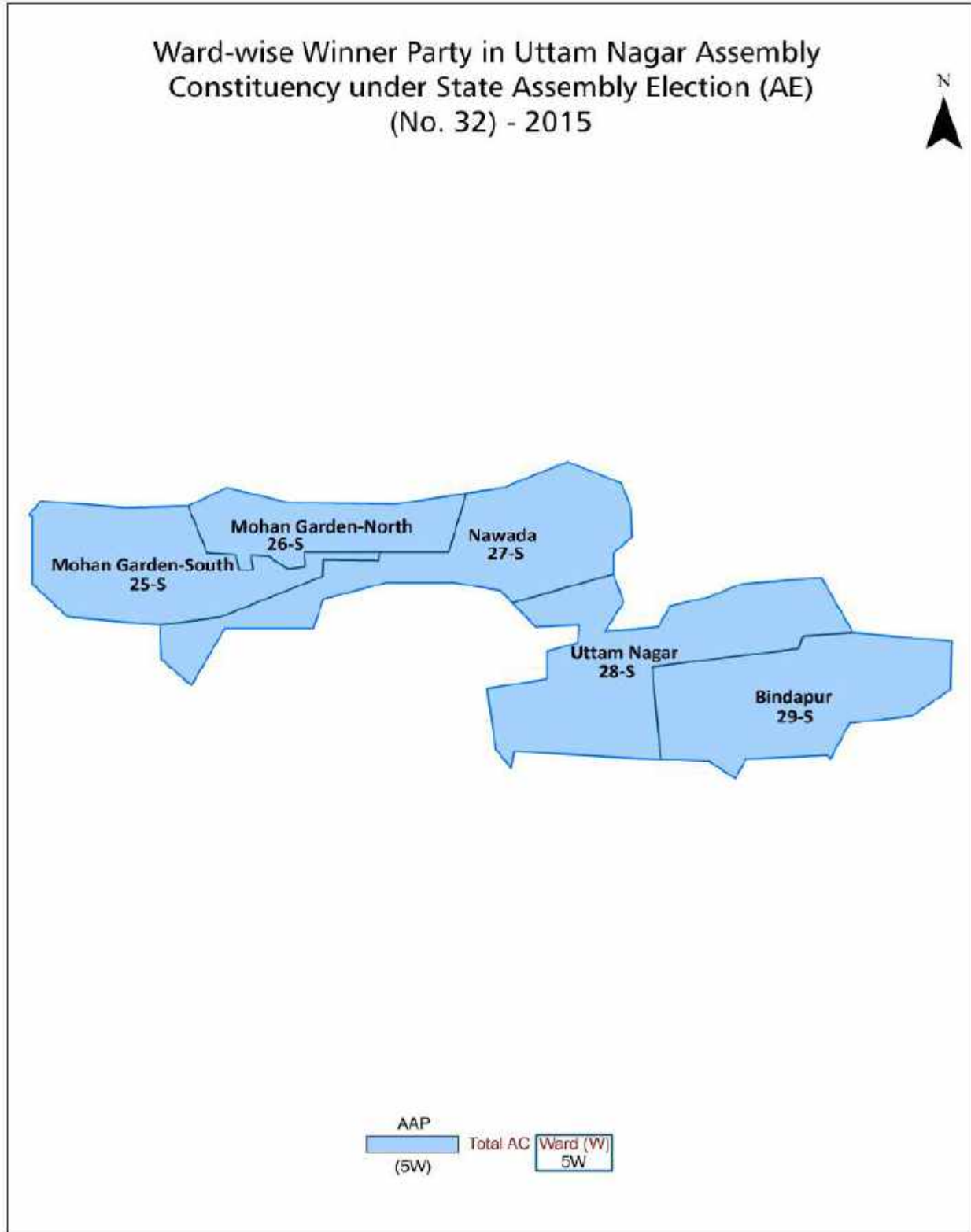
All rights reserved. No part of this book may be reproduced, stored in a retrieval system or transmitted in any form or by any means, mechanical photocopying, photographing, scanning, recording or otherwise without the prior written permission of the publisher. Please refer to Disclaimer at page no. 198 for the use of this publication.

Printed in India

# Contents

No.	Particulars	Page No.
<b>1</b>	<b>Introduction</b> Assembly Constituency at a Glance   Features of Assembly as per Delimitation Commission of India (2008)	<b>1-2</b>
<b>2</b>	<b>Location and Political Maps</b> Location Map   Boundaries of Assembly Constituency in District   Boundaries of Assembly Constituency under Parliamentary Constituency   Ward-wise Winner Parties- 2025, 2024, 2020, 2019, 2015, 2014, 2013, 2009 and 2008	<b>3-11</b>
<b>3</b>	<b>Administrative Setup &amp; Demographics (2011)</b> Ward Name   Ward Number   Population   Population by Ward   Sex Ratio   Religious Population   Social Population	<b>12</b>
<b>4</b>	<b>Electoral Features</b> Important Dates of Last Elections Held   Electors by Gender   Service Electors   Voters   Voters Turnout   Polling Stations & Average Number of Electors per Polling Station   Electors by Age Group   Present Elected Representatives	<b>13-18</b>
<b>5</b>	<b>Historical Summary Election Results</b> Vote Share of Major Parties   Winning Margin (Number & Percentage   Polarity   Summary Result of Assembly Segment of Parliamentary Election 2024, 2019, 2014 and 2009   Summary Result of Assembly Elections 2025, 2020, 2015, 2013 and 2008	<b>19-29</b>
<b>6</b>	<b>Polling Station Level Election Results</b> Name and Number of Polling Station 2025, 2024, 2020, 2019, 2015, 2014, 2013, 2009 and 2008   Polling Station-wise Electoral, Voter & Voter Turnout 2025, 2024, 2020, 2019, 2015, 2014, 2013, 2009 and 2008   Polling Station wise Elections Results 2025, 2024, 2020, 2019, 2015, 2014, 2013, 2009 & 2008	<b>30-179</b>
<b>7</b>	<b>MCD Ward Election Result</b> MCD Election 2017 and 2012	<b>180-191</b>
<b>8</b>	<b>Share of Assembly Constituency</b> Share of Assembly Constituency in State and Parliamentary Constituency	<b>192</b>
<b>9</b>	<b>Abbreviation &amp; Sources</b>	<b>195-196</b>
<b>10</b>	<b>Disclaimer</b>	<b>198</b>

## Location & Political Map

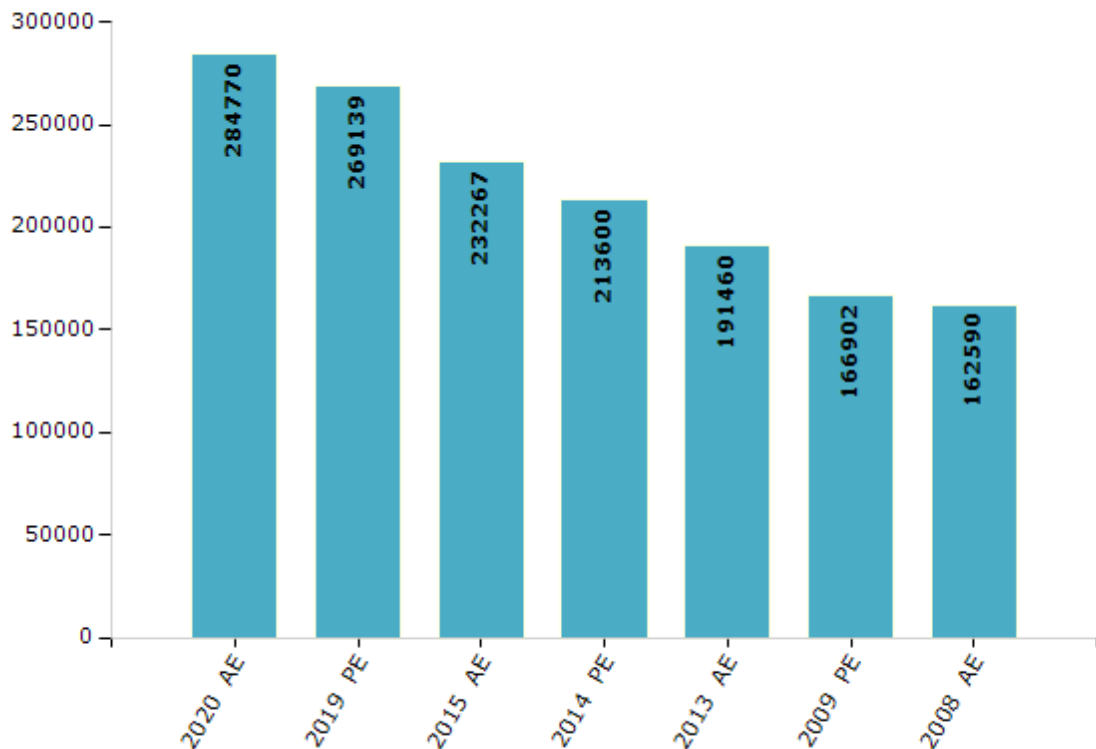


## Electoral Features

### Electors by Male & Female

Year	Male	Female	Others	Total	Year	Male	Female	Others	Total
2020 AE	153497	131269	4	284770	2003 AE	-	-	-	-
2019 PE	145612	123522	5	269139	1999 PE	-	-	-	-
2015 AE	126773	105484	10	232267	1998 AE	-	-	-	-
2014 PE	116460	97127	13	213600	1993 AE	-	-	-	-
2013 AE	104462	86992	6	191460	1983 AE	-	-	-	-
2009 PE	91673	75229	0	166902	1977 AE	-	-	-	-
2008 AE	89151	73439	-	162590	1972 AE	-	-	-	-
2004 PE	-	-	-	-	1952 AE	-	-	-	-

Number of Electors

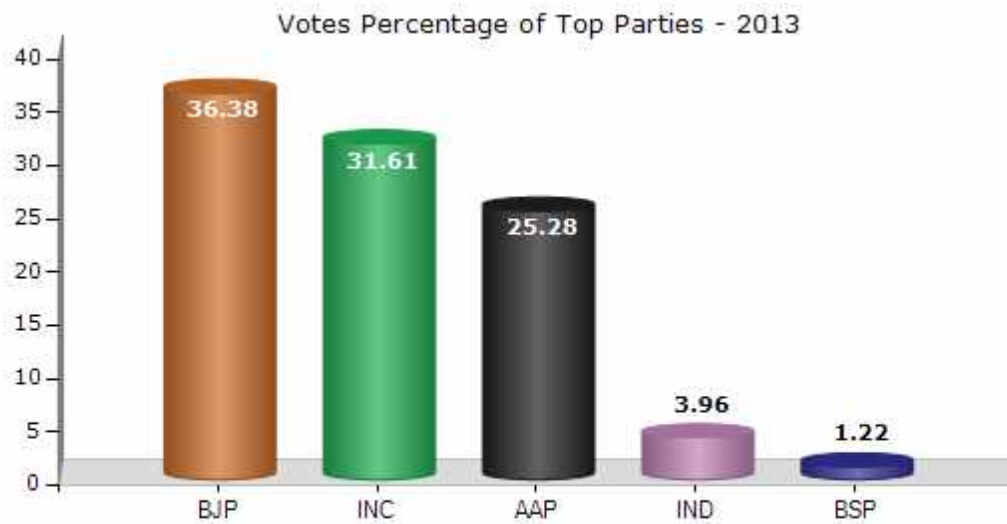


Note : AE : Assembly Election, PE : Assembly Segment of Parliamentary Election

## Historical Summary Election Results

### Summary Result of Assembly Election - 2013

Candidate Name	Party	Votes	Votes %
Pawan Sharma	BJP	48377	36.38
Mukesh Sharma	INC	42031	31.61
Desh Raj Raghav	AAP	33619	25.28
Shyam Babu Gupta	IND	5272	3.96
Raja Ram	BSP	1626	1.22
Kuldeep	IND	261	0.2
Nirmala Devi	SHS	236	0.18
Ramesh Kumar Jain	IND	217	0.16
Vinod Kumar Singh	JD(U)	205	0.15
Veenu Sahai	BHBP	98	0.07
	NOTA	1041	0.78



## Polling Station Level Election Results

### Number and Name of Polling Stations (PS) (2020)

Number of Polling Stations	Name of Polling Stations	Number of Polling Stations	Name of Polling Stations
1	Indraprastha School D-18, Nawada, Uttam Nagar	22	Kamal Model Senior Secondary School Mohan Garden
2	Indraprastha School D-18, Nawada, Uttam Nagar	23	Kamal Model Senior Secondary School Mohan Garden
3	Indraprastha School D-18, Nawada, Uttam Nagar	24	Kamal Model Senior Secondary School Mohan Garden
4	Govt. Co-Ed Secondary School, Razapur Khurd	25	Kamal Model Senior Secondary School Mohan Garden
5	Govt. Co-Ed Secondary School, Razapur Khurd	26	Kamal Model Senior Secondary School Mohan Garden
6	Govt. Co-Ed Secondary School, Razapur Khurd	27	Kamal Model Senior Secondary School Mohan Garden
7	Govt. Co-Ed Secondary School, Razapur Khurd	28	Govt. Co-Ed Secondary School, Razapur Khurd
8	Govt. Co-Ed Secondary School, Razapur Khurd	29	Gbsss No-1 P Block Mohan Garden
9	Gbsss No-2 P-Block, Mohan Garden	30	Gbsss No-1 P Block Mohan Garden
10	Gbsss No-2 P-Block, Mohan Garden	31	Gbsss No-1 P Block Mohan Garden
11	Ok Model School Mohan Garden	32	Gbsss No-1 P Block Mohan Garden
12	Red Rose Model Secondary School Mohan Garden	33	Gbsss No-1 P Block Mohan Garden
13	Red Rose Model Secondary School Mohan Garden	34	Gbsss No-2 P-Block, Mohan Garden
14	South Delhi Municipal Corporation Co-Ed Primary School RAnAPur Khurd No.3, P Block Mohan Garden	35	Gbsss No-2 P-Block, Mohan Garden
15	Ok Model School Mohan Garden	36	Convent Of Gagan Bharti Senior Secondary School Mohan Garden
16	South Delhi Municipal Corporation Co-Ed Primary School RAnAPur Khurd No.3, P Block Mohan Garden	37	Convent Of Gagan Bharti Senior Secondary School Mohan Garden
17	Ok Model School Mohan Garden	38	Convent Of Gagan Bharti Senior Secondary School Mohan Garden
18	Ok Model School Mohan Garden	39	Convent Of Gagan Bharti Senior Secondary School Mohan Garden
19	South Delhi Municipal Corporation Co-Ed Primary School RAnAPur Khurd No.3, P Block Mohan Garden	40	Convent Of Gagan Bharti Senior Secondary School Mohan Garden
20	South Delhi Municipal Corporation Co-Ed Primary School RAnAPur Khurd No.3, P Block Mohan Garden	41	Convent Of Gagan Bharti Senior Secondary School Mohan Garden
21	Kamal Model Senior Secondary School Mohan Garden	42	Convent Of Gagan Bharti Senior Secondary School Mohan Garden

Contd....



## Polling Station Level Election Results

### Polling Station-wise Votes Secured by Overall Top Five Parties in Uttam Nagar Assembly in Assembly Election (AE) under West Delhi Parliamentary Constituency in Delhi (2020)

Number of Polling Station	Winner - Naresh Balyan (AAP)	Runner-up - Krishan Gahlot (BJP)	3rd - Deepak Rajput (BSP)	4th - Ganga Ram Chandravanshi (PBI)	5th - Shakti Kumar Bishnoi (RJD)	NOTA	Other	Total Votes Secured
36	545	115	2	3	0	3	1	669
37	487	103	3	3	0	6	5	607
38	475	111	3	1	1	1	2	594
39	509	193	2	6	0	1	2	713
40	323	264	6	1	0	2	3	599
41	480	169	2	0	0	2	3	656
42	517	191	5	6	0	2	4	725
43	484	234	3	4	1	3	3	732
44	449	350	6	2	2	2	2	813
45	354	275	2	3	1	7	1	643
46	424	353	5	3	0	5	3	793
47	485	429	1	1	0	1	5	922
48	428	376	3	2	0	3	2	814
49	332	291	0	3	2	0	3	631
50	333	239	2	0	0	3	1	578
51	387	311	4	1	5	4	2	714
52	347	305	1	1	1	3	3	661
53	542	217	1	2	0	2	0	764
54	404	357	1	0	1	2	3	768
55	382	423	0	1	1	7	1	815
56	383	403	2	1	2	1	1	793
57	346	324	1	0	5	4	1	681
58	292	405	2	3	0	3	3	708
59	428	360	0	2	0	4	2	796
60	322	348	0	4	1	7	1	683
61	201	238	1	0	0	1	1	442
62	326	344	1	1	1	4	3	680
63	279	309	0	2	2	2	3	597
64	333	267	2	1	1	1	1	606
65	248	164	1	1	0	2	3	419
66	442	254	0	1	1	4	2	704
67	482	377	4	0	0	1	2	866
68	715	185	4	0	2	1	4	911
69	495	277	8	7	2	6	8	803
70	505	306	10	5	0	2	4	832

Contd....

## Polling Station Level Election Results

### Winner, Runner-up and 3rd Party Position & Winning Margin According to Polling Stations in Uttam Nagar Assembly in Assembly Election (AE) under West Delhi Parliamentary Constituency in Delhi (2020)

Polling Station Number	Winner Party	Winner Votes (%)	Runner-up Party	Runner-up Votes (%)	Winning Margin Votes (%)	Third Party	Third Party Votes (%)	Other Votes (%)
71	AAP	498 (53.72)	BJP	411 (44.34)	87 (9.38)	BSP	7 (0.76)	11 (1.19)
72	AAP	338 (52.98)	BJP	295 (46.24)	43 (6.74)	PBI	1 (0.16)	4 (0.63)
73	BJP	551 (56.92)	AAP	411 (42.46)	140 (14.46)	PBI	3 (0.31)	3 (0.31)
74	BJP	472 (51.7)	AAP	430 (47.1)	42 (4.6)	AJPSH	4 (0.44)	7 (0.77)
75	AAP	392 (51.72)	BJP	356 (46.97)	36 (4.75)	AJPSH	2 (0.26)	8 (1.06)
76	AAP	486 (59.27)	BJP	325 (39.63)	161 (19.64)	PBI	3 (0.37)	6 (0.73)
77	AAP	300 (51.99)	BJP	276 (47.83)	24 (4.16)	BSP	0 (0)	1 (0.17)
78	BJP	276 (50.46)	AAP	265 (48.45)	11 (2.01)	BSP	1 (0.18)	5 (0.91)
79	BJP	389 (53.07)	AAP	339 (46.25)	50 (6.82)	BSP	2 (0.27)	3 (0.41)
80	AAP	503 (70.85)	BJP	199 (28.03)	304 (42.82)	BSP	2 (0.28)	6 (0.85)
81	AAP	374 (56.41)	BJP	275 (41.48)	99 (14.93)	PBI	3 (0.45)	11 (1.66)
82	BJP	551 (54.02)	AAP	457 (44.8)	94 (9.22)	BSP	2 (0.2)	10 (0.98)
83	AAP	391 (49.31)	BJP	390 (49.18)	1 (0.13)	BSP	3 (0.38)	9 (1.13)
84	AAP	286 (55.11)	BJP	225 (43.35)	61 (11.76)	RJD	2 (0.39)	6 (1.16)
85	AAP	423 (52.94)	BJP	362 (45.31)	61 (7.63)	BSP	4 (0.5)	10 (1.25)
86	BJP	353 (52.06)	AAP	319 (47.05)	34 (5.01)	PBI	2 (0.29)	4 (0.59)
87	BJP	217 (51.91)	AAP	196 (46.89)	21 (5.02)	BSP	2 (0.48)	3 (0.72)
88	AAP	371 (54.96)	BJP	300 (44.44)	71 (10.52)	AJPSH	2 (0.3)	2 (0.3)
89	AAP	529 (52.53)	BJP	469 (46.57)	60 (5.96)	BSP	3 (0.3)	6 (0.6)
90	AAP	429 (49.6)	BJP	426 (49.25)	3 (0.35)	IND (MRS)	2 (0.23)	8 (0.92)
91	BJP	386 (51.67)	AAP	352 (47.12)	34 (4.55)	PBI	2 (0.27)	7 (0.94)
92	BJP	286 (52.77)	AAP	253 (46.68)	33 (6.09)	BSP	1 (0.18)	2 (0.37)
93	BJP	539 (53.05)	AAP	466 (45.87)	73 (7.18)	BSP	3 (0.3)	8 (0.79)
94	AAP	492 (54.55)	BJP	398 (44.12)	94 (10.43)	BSP	3 (0.33)	9 (1)
95	BJP	382 (51.28)	AAP	355 (47.65)	27 (3.63)	BSP	5 (0.67)	3 (0.4)
96	BJP	469 (56.03)	AAP	360 (43.01)	109 (13.02)	BSP	2 (0.24)	6 (0.72)
97	BJP	534 (58.11)	AAP	379 (41.24)	155 (16.87)	PBI	1 (0.11)	5 (0.54)
98	AAP	530 (54.3)	BJP	438 (44.88)	92 (9.42)	BSP	2 (0.2)	6 (0.61)
99	BJP	511 (52.14)	AAP	461 (47.04)	50 (5.1)	BSP	4 (0.41)	4 (0.41)
100	AAP	353 (58.83)	BJP	233 (38.83)	120 (20)	BSP	4 (0.67)	10 (1.67)
101	BJP	474 (54.05)	AAP	398 (45.38)	76 (8.67)	BSP	1 (0.11)	4 (0.46)
102	AAP	318 (50.8)	BJP	301 (48.08)	17 (2.72)	BSP	2 (0.32)	5 (0.8)
103	BJP	286 (49.48)	AAP	284 (49.13)	2 (0.35)	PBI	1 (0.17)	7 (1.21)
104	AAP	515 (52.28)	BJP	458 (46.5)	57 (5.78)	PBI	4 (0.41)	8 (0.81)
105	BJP	319 (54.16)	AAP	263 (44.65)	56 (9.51)	BSP	2 (0.34)	5 (0.85)

Contd....

## MCD Election Results

### Number and Name of Ward (2017)

Number of Ward	Name of Ward	Number of Ward	Name of Ward
025S	Mohan Garden-South		
026S	Mohan Garden-North		
027S	Nawada		
028S	Uttam Nagar		
029S	Bindapur		

### Number and Name of Ward (2012)

Number of Ward	Name of Ward	Number of Ward	Name of Ward
125	Mohan Garden (W)		
126	Nawada		
127	Uttam Nagar (W)		
128	Bindapur		

## MCD Election Results

### Ward-wise Winner & Runner-up in Uttam Nagar Assembly Constituency (MCD Election 2017)

MCD Ward Number	Winner Party	Winner Votes (%)	Runner-up Party	Runner-up Votes (%)	Winning Margin Votes (%)
025S	BJP	9644 (32.39)	IND (SKS)	7591 (25.5)	2053 (6.89)
026S	BJP	8824 (40.34)	AAP	8175 (37.37)	649 (2.97)
027S	IND (KG)	9537 (37.33)	AAP	8050 (31.51)	1487 (5.82)
028S	BJP	13490 (43.52)	AAP	9338 (30.13)	4152 (13.39)
029S	BJP	13269 (43.62)	AAP	11222 (36.89)	2047 (6.73)

## MCD Election Results

### Summary Result of Ward 025 S (Mohan Garden-South) : MCD Election - 2017

Candidate Name	Party	Votes	Votes%
<b>Ward 025 S : Mohan Garden-South</b>			
Shyam Kumar Mishra	BJP	9644	32.39
Shushil Kumar Sharma	IND	7591	25.5
Manoj Kumar Goel	INC	5962	20.03
Sangeet Shukla	AAP	4335	14.56
Nandan Singh Rawat	BSP	840	2.82
Janardhan	IND	616	2.07
Krishna	IND	255	0.86
Braj Kishor Jha	AIFB	179	0.6
Markandey Mishra	IND	97	0.33
	NOTA	253	0.85

## DISCLAIMER

The Terms of Use and Disclaimer of Datanet India Private Limited (hereinafter referred to as "Datanet") for use of this analysis report of **Uttam Nagar Assembly Constituency (Uttam Nagar Vidhan Sabha)** :-

1. **Assembly Factbook™** is a Registered Trade Mark owned by Datanet.
2. All the maps are sketched and graphical representation only and have not been drawn to the scale and also not to represent the actual geographical area or boundary of the unit.
3. The data for the aforesaid analysis is based on authentic sources and has been culled from the various publications of Census, CSO and NSSO for district and block level data, various central and state government departments, Central & State Elections Commissions and the concerned Returning Officers' releases, Electoral Rolls, Election results and allied publications, internal assessment, surveys, estimates and analysis. Therefore, certain adjustment of data at micro level may have been done to arrive closer to the macro data.
4. Data have been provided on an "As Is" and "As AVAILABLE" basis
5. The colours shown in the maps or diagram and charts of a particular party, alliance or AC are indicative and do not represent them.
6. This publication which includes maps, sheets, graphs and data would be the property under copyright of Datanet only. The user may use these for its internal study, analysis and research purposes. It's public display, re-selling or any commercial uses by the user are not allowed.
7. Datanet has taken due care and caution in compilation and processing of data and allied information, but does not guarantee the accuracy, adequacy or completeness of any information/analysis and will be not responsible for any errors or omissions or for the results obtained from the use of such information/analysis.
8. All the contents for the publication have been culled from various authentic sources and Datanet reasonably believes such sources to be reliable, but does not make any representations, express or implied as to the accuracy or fitness of use of such information. The information or contents of the information/analysis do not constitute advice and should not be relied upon in making (or refraining from making) any decision. Any reliance placed upon the information provided by Datanet is the sole responsibility and strictly at the user's risk.
9. In no event will Datanet be liable for any damages (including, without limitation, damages for loss of business projects, or loss of profits) arising in contract, tort or otherwise from the use of or inability to use any of its contents, or from any action taken (or refrained from being taken) as a result of using the analysis or any of its contents. Datanet its directors, owners, editors, officials, employees, distributor and agents or any associate will not be liable for any errors in the information contained or any consequences arising from the use of the contents of the provided information/analysis.
10. If any provision of these terms and conditions is held invalid or illegal or unenforceable for any reason by any court of competent jurisdiction, such provision shall be severed and the remainder of provisions of the terms and conditions shall continue in full force and effect as if the Term of Use had been executed with the invalid, illegal or unenforceable provision eliminated.
11. If there are any discrepancies in the information provided, please bring it to attention of Datanet for suitable rectification measures.

**Buy Online This Complete Book At  
Datanet India eBooks Store**

[www.indiastatpublications.com](http://www.indiastatpublications.com)

or go directly at

[http://www.indiastatpublications.com/  
Assembly\\_factbook/Delhi/West\\_Delhi/Uttam\\_Nagar](http://www.indiastatpublications.com/Assembly_factbook/Delhi/West_Delhi/Uttam_Nagar)



**i** **india**stat**elections**

ISBN : 978-93-5293-462-1



9 789352 934621