



Gujarat

Assembly Factbook™

Dahegam Assembly Constituency



Key Electoral Data of Dahegam
Assembly Constituency (Vidhan Sabha)



indiastatpublications

Gujarat

Assembly Factbook™

Dahegam Assembly Constituency



Dahegam Vidhan Sabha

Editor & Director

Dr. R.K. Thukral

Research Editor

Dr. Shafeeq Rahman

**Compiled, Researched and Published by
Datanet India Pvt. Ltd.**

D-100, 1st Floor,

Okhla Industrial Area, Phase-I,

New Delhi- 110020.

Ph.: 91-11- 43580781-84

Email : support@indiastatpublications.com

Website : www.indiastatelections.com

Online Book Store :

www.indiastatpublications.com

Report No. : AFB/GJ-034-0125

ISBN : 978-93-5905-382-0

First Edition : January, 2018

Eighth Updated Edition : January, 2025

Price : Rs. 11500/-

US\$ 310

© **Datanet India Pvt. Ltd.**

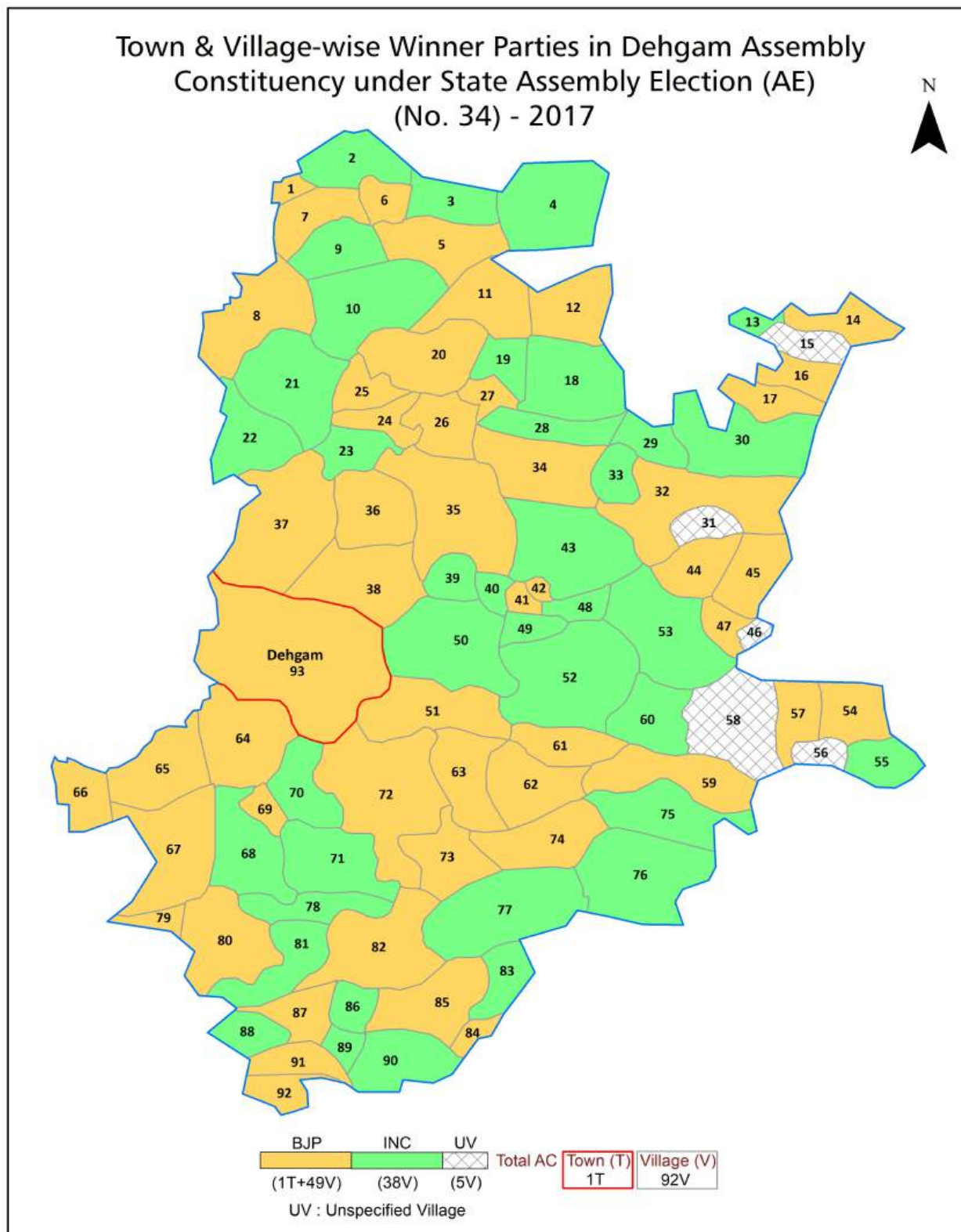
All rights reserved. No part of this book may be reproduced, stored in a retrieval system or transmitted in any form or by any means, mechanical photocopying, photographing, scanning, recording or otherwise without the prior written permission of the publisher. Please refer to Disclaimer at page no. 222 for the use of this publication.

Printed in India

Contents

No.	Particulars	Page No.
	Introduction	
1	Assembly Constituency - (Vidhan Sabha) at a Glance Features of Assembly as per Delimitation Commission of India (2008)	1-2
	Location and Political Maps	
2	Location Map Boundaries of Assembly Constituency - (Vidhan Sabha) in District Boundaries of Assembly Constituency under Parliamentary Constituency - (Lok Sabha) Town & Village-wise Winner Parties- 2024, 2022, 2019, 2017, 2014, 2012 and 2009	3-11
	Administrative Setup (2011)	
3	District Sub-district Towns Villages Inhabited Villages Uninhabited Villages Village Panchayat Intermediate Panchayat	12-17
	Demographics (2011)	
4	Population Households Rural/Urban Population Towns and Villages by Population Size Sex Ratio (Total & 0-6 Years) Religious Population Social Population Literacy Rate	18-19
	Electoral Features	
5	Important Dates of Last Elections Held Electors by Gender Service Electors Voters Voters Turnout Polling Stations & Average Number of Electors per Polling Station Electors by Age Group Present Elected Representatives	20-25
	Historical Summary Election Results	
6	Vote Share of Major Parties Winning Margin (Number & Percentage) Polarity of Parties Summary Result of Assembly Segment of Parliamentary Elections 2024, 2019, 2014, 2009, 2004 and 1999 Summary Result of Assembly Elections 2022, 2017, 2012, 2007, 2002, 1998, 1995, 1990, 1985, 1980, 1975, 1972, 1967 and 1962	26-48
	Polling Station Level Election Results	
7	Name and Number of Polling Station 2024, 2022, 2019, 2017, 2014, 2012 and 2009 Polling Station-wise Electors, Voters & Voters Turnout 2024, 2022, 2019, 2017, 2014, 2012 and 2009 Polling Station wise Elections Results 2024, 2022, 2019, 2017, 2014, 2012 and 2009	49-201
	Share of Assembly Constituency	
8	Share of Assembly Constituency - (Vidhan Sabha) in State, District and Parliamentary Constituency - (Lok Sabha)	202
	Socio-Economic Amenities (2011)	
9	Access to Administrative Units Agricultural, Manufacturing and Industrial Commodities Demographic Indicators Education Health & Manpower Drinking Water Supply Sanitation Entertainment and Recreations Infrastructure Power Food Allocation Distribution and Marketing of Agriculture Commodities Infrastructure Transport and Road Infrastructure Communication Banking and Financial Services Land Use Irrigation Source	204-218
10	Abbreviation & Sources	220-221
11	Disclaimer	222

Location & Political Map



Administrative Setup

List of Village Panchayat & Intermediate Panchayat (Block) Name - 2011

Village Name	Village Panchayat Name	Intermediate Panchayat Name
Ahamadpur	Ahamdpur	Dehgam
Amrajina Muvada	Amraji Na Muvada	Dehgam
Anguthala	Anguthala	Dehgam
Antoli	Antoli	Dehgam
Antroli	Antroli	Dehgam
Arajanjina Muvada	Arajanji Na Muvada	Dehgam
Babra	Babra	Dehgam
Badpur	Badpur	Dehgam
Bahiyel	Bahiyal	Dehgam
Bardoli (Bariya)	Bardoli (Bariya)	Dehgam
Bardoli (Kothi)	Bardoli (Kothi)	Dehgam
Bariya	Bariya	Dehgam
Bhadroda	Bhadroda	Dehgam
Bilamana	Bilamana	Dehgam
Chamla	Chamla	Dehgam
Chekhlapagi	Chekhlapagi	Dehgam
Chiskari	Chiskari	Dehgam
Demaliya	Demaliya	Dehgam
Devkaran Na Muvada	Devkaran Na Muvada	Dehgam
Dharisana	Dharisana	Dehgam
Dod	Dod	Dehgam
Dumecha	Dumecha	Dehgam
Ghamij	Ghamij	Dehgam
Halisa	Halisa	Dehgam
Harakhjina Muvada	Harakhji Na Muvada	Dehgam
Harsoli	Harsoli	Dehgam
Hathijan	Hathijan	Dehgam
Hilol	Hilol	Dehgam
Hilol Vasna	Hilol Vasna	Dehgam

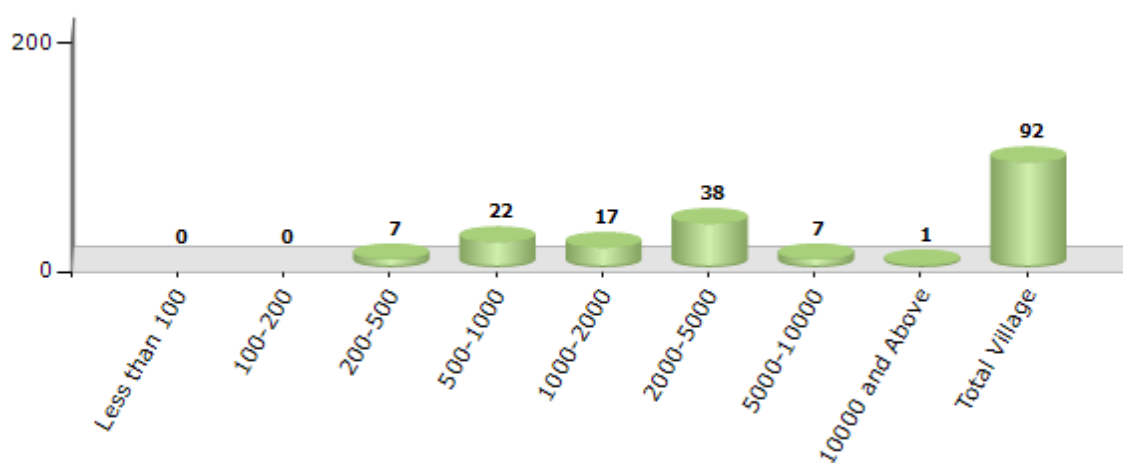
Contd....

Demographics

Number of Villages by Population Size - 2011

Less than 100	100-200	200-500	500-1000	1000-2000	2000-5000	5000-10000	10000 and Above	Total Village
0	0	7	22	17	38	7	1	92

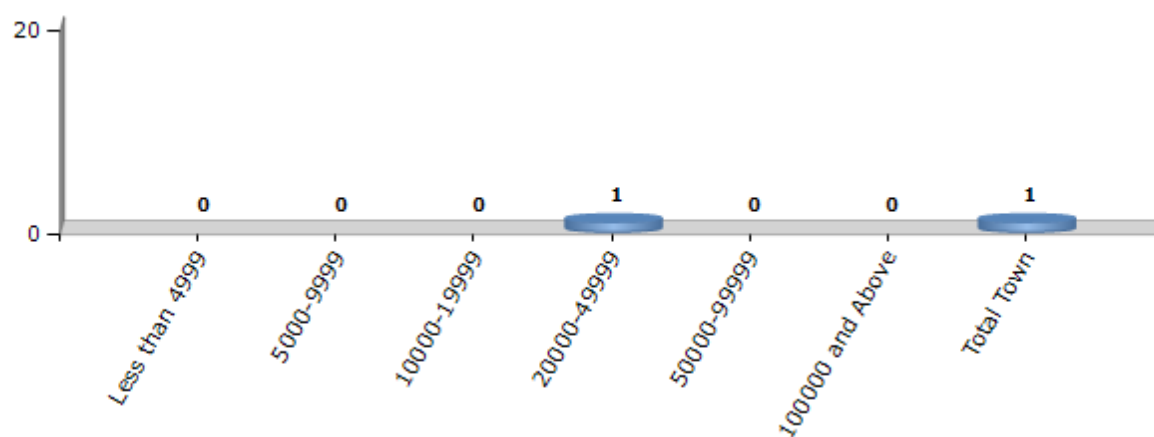
Number of Villages by Population Size - 2011



Number of Towns by Population Size - 2011

Less than 4999	5000-9999	10000-19999	20000-49999	50000-99999	100000 and Above	Total Town
0	0	0	1	0	0	1

Number of Towns by Population Size - 2011

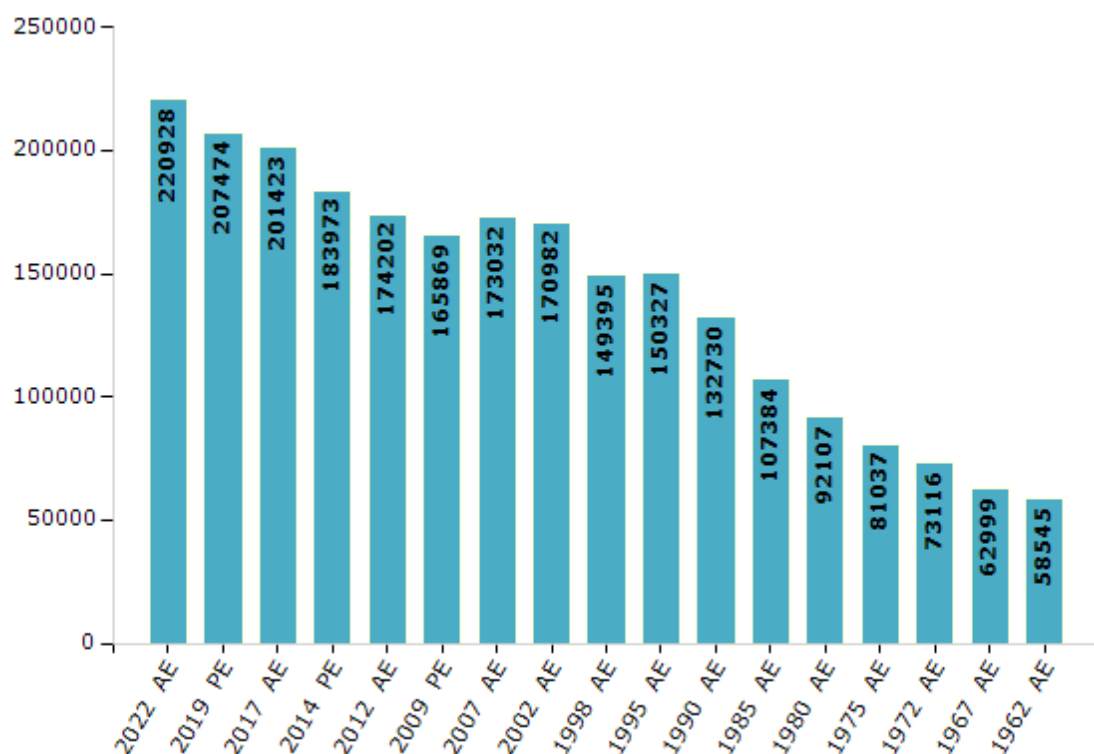


Electoral Features

Electors by Male & Female

Year	Male	Female	Others	Total	Year	Male	Female	Others	Total
2022 AE	112068	108845	15	220928	1998 AE	74636	74759	-	149395
2019 PE	105631	101831	12	207474	1995 AE	75467	74860	-	150327
2017 AE	103072	98343	8	201423	1990 AE	66683	66047	-	132730
2014 PE	95089	88880	4	183973	1985 AE	53182	54202	-	107384
2012 AE	89974	84228	0	174202	1980 AE	46050	46057	-	92107
2009 PE	83881	81988	-	165869	1975 AE	40162	40875	-	81037
2007 AE	86957	86075	-	173032	1972 AE	36616	36500	-	73116
2004 PE	-	-	-	-	1967 AE	-	-	-	62999
2002 AE	85361	85621	-	170982	1962 AE	-	-	-	58545
1999 PE	-	-	-	-					

Number of Electors

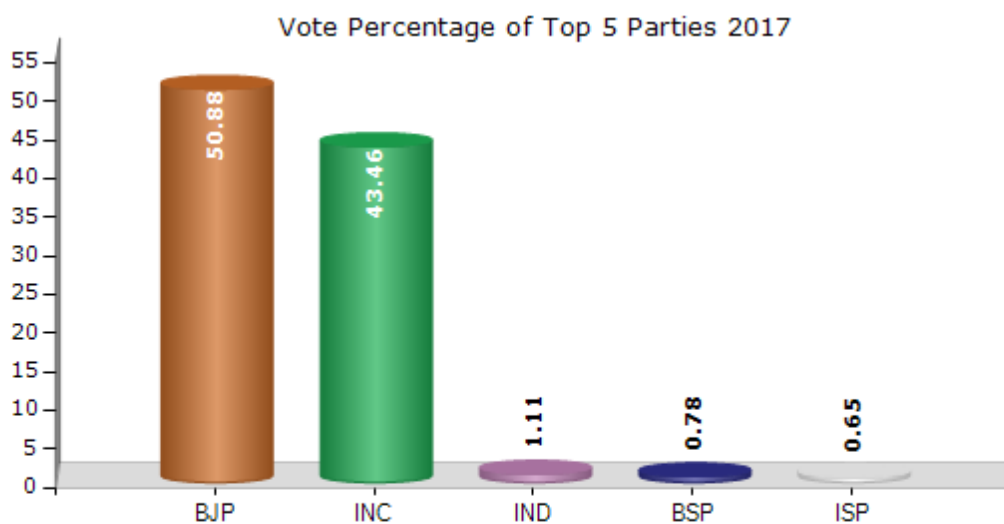


Note : AE : Assembly Election, PE : Assembly Segment of Parliamentary Election

Historical Summary Election Results

Summary Result of Assembly Election - 2017

Candidate Name	Party	Votes	Votes %
Chauhan Balrajsinh Kalyansinh	BJP	74445	50.88
Rathod Kaminiba Bhupendrasinh	INC	63585	43.46
Malek Amjadhussain Mansurmiya	IND	1631	1.11
Sonara Ramanlal Khanabhai	BSP	1143	0.78
Thakor Jenaji Rumalji	ISP	949	0.65
Amin Vinubhai Bahadurbhai	AINHCP	625	0.43
	NOTA	3925	2.68



Polling Station Level Election Results

Number and Name of Polling Stations (PS) (2022)

Number of Polling Stations	Name of Polling Stations	Number of Polling Stations	Name of Polling Stations
1	Primary School, Room No-3, Chekhalapagi, Chekhalapagi	22	Primary School, Room No-1, Bhadroda, Bhadroda
2	Primary School, Room No-6, Chekhalapagi, Chekhalapagi	23	Primary School, Room No-1, Najupura, (Bhadroda), Najupura
3	Gram Panchayat Kacheri, Room No-1, Chekhalapagi, Chekhalapagi	24	Primary School, Room No-1, Dod, Dod
4	Primary School, Room No- 7, Chekhalapagi, Chekhalapagi	25	Primary School, Room No-1, Vadod
5	Primary School, Room No-1, Babra, Babra	26	Primary School, Room No-1, Moti Machhang, Moti Machhang
6	Primary School, Room No-2, Udan, Udan	27	Primary School, Room No-3, Moti Machhang, Moti Machhang
7	Primary School, Room No- 6, Udan, Udan	28	Primary School, Room No-1, Badpur, Badpur
8	Primary School, Room No - 2, Patnakuva, Patna Kuva	29	Primary School, Room No-2, Dhrisana, Dharisana
9	Navjivan Vidhyalay, Room No-4, Patnakuva, Patna Kuva	30	Primary School, Room No- 1, Dhrisana, Dharisana
10	Navjivan Vidhyalay, Room No-6, Patnakuva, Patna Kuva	31	Primary School, Room No-6, Dhrisana, Dharisana
11	Primary School (Dhaniyol), Room No-1, Patnakuva (Dhaniyol), Patna Kuva	32	Primary School, Room No - 5, Dhrisana, Dharisana
12	Primary School, Room No-1, Kantharpura, Kantharpura	33	Primary School, Room No-4, Dhrisana, Dharisana
13	Primary School, Room No-1, Vasnachaudhari, Vasana Chaudhary	34	Primary School, Room No.-1, Nana Jalundra
14	Primary School, Room No - 3, Vasnachaudhari, Vasana Chaudhary	35	Primary School, Room No.-3, Nana Jalundra
15	Gram Panchayat Kacheri, Mainroom, Vasanachudhri, Vasana Chaudhary	36	Primary School, Room No - 7, Halisha, Halisa
16	Primary School, Room No-1, Ottampura, Ottampur	37	Bala Mandir, Main Room, Halisa, Halisa
17	Old Primary School, Room No-1, Bilamna, Bilamana	38	Primary School, Room No - 5, Halisha, Halisa
18	Old Primary School, Room No-4, Bilamna, Bilamana	39	Primary School, Room No - 6, Halisha, Halisa
19	Primary School, Room No-2, Navanagar, Navanagar	40	Primary School, Room No-1, Vadvasa, Vadvasa
20	Primary School, Room No-4, Navanagar, Navanagar	41	Primary School (Mamapra), Room No-2, Vasvasa, Vadvasa
21	Primary School, Room No - 7, Navanagar, Navanagar	42	Primary School, Room No-1, Sagdampur, Sagdampur

Contd....

Polling Station Level Election Results

Polling Station-wise Votes Secured by Overall Top Five Parties in Dahegam Assembly in Assembly Election (AE) under Ahmedabad East Parliamentary Constituency in Gujarat (2022)

Number of Polling Station	Winner - Chauhan Balrajsinh Kalyansinh (BJP)	Runner-up - Chauhan Vakhatsinh Amarasinh (INC)	3rd - Suhag Panchal (AAP)	4th - Amrutbhai Purshottambhai Patel (IND)	5th - Rupalba Mohabatsinh Chauhan (GAGUP)	NOTA	Other	Total Votes Secured
36	263	308	31	4	7	12	14	639
37	270	133	70	1	4	11	6	495
38	355	210	44	1	6	18	12	646
39	339	429	50	7	6	11	9	851
40	456	222	53	7	4	16	6	764
41	471	176	41	6	3	22	7	726
42	102	493	18	5	3	16	3	640
43	494	120	37	3	0	10	4	668
44	372	315	52	2	6	12	5	764
45	263	142	43	5	7	12	3	475
46	371	104	9	4	3	7	4	502
47	226	274	38	5	2	10	6	561
48	218	417	80	7	4	19	1	746
49	155	514	33	5	4	15	10	736
50	325	345	42	3	1	13	4	733
51	401	126	54	3	3	7	3	597
52	374	79	36	2	4	10	3	508
53	413	152	52	3	2	16	6	644
54	387	265	86	4	4	15	3	764
55	463	143	28	4	1	5	4	648
56	333	371	24	5	0	21	9	763
57	365	340	78	2	5	12	3	805
58	333	295	37	4	9	17	5	700
59	311	192	7	10	0	21	4	545
60	554	187	36	4	5	7	7	800
61	296	54	41	1	1	12	3	408
62	341	213	47	4	4	15	3	627
63	330	157	207	6	4	16	3	723
64	285	184	117	2	5	13	7	613
65	89	339	88	8	4	5	6	539
66	306	262	77	4	5	9	5	668
67	353	115	16	1	1	7	0	493
68	458	166	39	2	1	14	10	690
69	268	163	28	6	2	7	3	477
70	337	308	64	6	4	18	9	746

Contd....

Polling Station Level Election Results

Winner, Runner-up and 3rd Party Position & Winning Margin According to Polling Stations in Dahegam Assembly in Assembly Election (AE) under Ahmedabad East Parliamentary Constituency in Gujarat (2022)

Polling Station Number	Winner Party	Winner Votes (%)	Runner-up Party	Runner-up Votes (%)	Winning Margin Votes (%)	Third Party	Third Party Votes (%)	Other Votes (%)
71	INC	370 (56.75)	BJP	208 (31.9)	162 (24.85)	AAP	46 (7.06)	28 (4.29)
72	BJP	216 (53.2)	INC	100 (24.63)	116 (28.57)	AAP	75 (18.47)	15 (3.69)
73	BJP	353 (88.03)	INC	37 (9.23)	316 (78.8)	AAP	10 (2.49)	1 (0.25)
74	BJP	466 (77.67)	INC	89 (14.83)	377 (62.84)	AAP	31 (5.17)	14 (2.33)
75	INC	368 (48.81)	BJP	309 (40.98)	59 (7.83)	AAP	47 (6.23)	30 (3.98)
76	BJP	190 (61.89)	INC	58 (18.89)	132 (43)	AAP	52 (16.94)	7 (2.28)
77	BJP	622 (90.41)	INC	36 (5.23)	586 (85.18)	AAP	14 (2.03)	16 (2.33)
78	BJP	555 (58.61)	INC	320 (33.79)	235 (24.82)	AAP	33 (3.48)	39 (4.12)
79	BJP	294 (62.29)	INC	123 (26.06)	171 (36.23)	AAP	48 (10.17)	7 (1.48)
80	BJP	538 (72.6)	INC	129 (17.41)	409 (55.19)	AAP	49 (6.61)	25 (3.37)
81	BJP	464 (72.5)	INC	118 (18.44)	346 (54.06)	AAP	39 (6.09)	19 (2.97)
82	INC	416 (64.5)	BJP	166 (25.74)	250 (38.76)	AAP	23 (3.57)	40 (6.2)
83	BJP	363 (53.38)	INC	198 (29.12)	165 (24.26)	AAP	92 (13.53)	27 (3.97)
84	BJP	385 (61.5)	INC	164 (26.2)	221 (35.3)	AAP	46 (7.35)	31 (4.95)
85	INC	225 (50.22)	BJP	184 (41.07)	41 (9.15)	AAP	26 (5.8)	13 (2.9)
86	BJP	271 (41.19)	INC	196 (29.79)	75 (11.4)	AAP	145 (22.04)	46 (6.99)
87	BJP	363 (54.1)	INC	244 (36.36)	119 (17.74)	AAP	38 (5.66)	26 (3.87)
88	INC	465 (67.59)	BJP	156 (22.67)	309 (44.92)	AAP	46 (6.69)	21 (3.05)
89	INC	200 (44.54)	BJP	197 (43.88)	3 (0.66)	RTORP	23 (5.12)	29 (6.46)
90	BJP	247 (41.72)	INC	223 (37.67)	24 (4.05)	AAP	96 (16.22)	26 (4.39)
91	BJP	313 (59.51)	INC	135 (25.67)	178 (33.84)	AAP	56 (10.65)	22 (4.18)
92	BJP	292 (74.68)	INC	74 (18.93)	218 (55.75)	AAP	16 (4.09)	9 (2.3)
93	BJP	200 (62.5)	AAP	58 (18.13)	142 (44.37)	INC	51 (15.94)	11 (3.44)
94	INC	361 (65.64)	BJP	137 (24.91)	224 (40.73)	AAP	31 (5.64)	21 (3.82)
95	BJP	274 (47.57)	INC	211 (36.63)	63 (10.94)	AAP	67 (11.63)	24 (4.17)
96	BJP	328 (53.68)	INC	150 (24.55)	178 (29.13)	AAP	103 (16.86)	30 (4.91)
97	BJP	317 (62.4)	INC	157 (30.91)	160 (31.49)	AAP	6 (1.18)	28 (5.51)
98	BJP	339 (56.22)	INC	182 (30.18)	157 (26.04)	AAP	66 (10.95)	16 (2.65)
99	BJP	657 (83.8)	INC	70 (8.93)	587 (74.87)	AAP	40 (5.1)	17 (2.17)
100	INC	240 (44.69)	BJP	199 (37.06)	41 (7.63)	AAP	77 (14.34)	21 (3.91)
101	BJP	333 (50.61)	INC	260 (39.51)	73 (11.1)	AAP	43 (6.53)	22 (3.34)
102	BJP	468 (71.23)	INC	121 (18.42)	347 (52.81)	AAP	50 (7.61)	18 (2.74)
103	BJP	447 (73.88)	INC	121 (20)	326 (53.88)	AAP	30 (4.96)	7 (1.16)
104	BJP	490 (56.19)	INC	295 (33.83)	195 (22.36)	AAP	54 (6.19)	33 (3.78)
105	BJP	245 (50.31)	INC	215 (44.15)	30 (6.16)	AAP	14 (2.87)	13 (2.67)

Contd....

Socio-Economic Amenities - Rural

Access to Education Facilities

Particulars	Number of Villages (% of Population)				
	Available	Not Available	If Not Available (Distance of Nearest Facility)		
			A	B	C
Govt. Primary School	90 (98)	2 (2)	0 (0)	0 (0)	2 (2)
Private Primary School	6 (15)	86 (85)	0 (0)	0 (0)	0 (0)
Govt. Middle School	0 (0)	92 (100)	0 (0)	0 (0)	0 (0)
Private Middle School	0 (0)	92 (100)	0 (0)	0 (0)	0 (0)
Govt. Secondary School	34 (62)	58 (38)	23 (15)	12 (9)	20 (11)
Private Secondary School	12 (22)	80 (78)	0 (0)	0 (0)	0 (0)
Govt. Senior Secondary School	9 (20)	83 (80)	17 (17)	27 (33)	38 (28)
Private Senior Secondary School	2 (4)	90 (96)	0 (0)	0 (0)	0 (0)
Govt. Arts and Science Degree College	0 (0)	92 (100)	1 (1)	24 (33)	66 (65)
Private Arts and Science Degree College	0 (0)	92 (100)	0 (0)	0 (0)	1 (0)
Govt. Engineering College	0 (0)	92 (100)	0 (0)	1 (1)	68 (75)
Private Engineering College	1 (5)	91 (95)	0 (0)	1 (1)	21 (18)
Govt. Medicine College	0 (0)	92 (100)	0 (0)	1 (1)	25 (28)
Private Medicine College	0 (0)	92 (100)	0 (0)	1 (1)	65 (70)
Govt. Management Institute	1 (1)	91 (99)	0 (0)	0 (0)	0 (0)
Private Management Institute	0 (0)	92 (100)	0 (0)	3 (3)	88 (96)
Govt. Polytechnic	0 (0)	92 (100)	0 (0)	2 (2)	90 (98)
Private Polytechnic	0 (0)	92 (100)	0 (0)	0 (0)	0 (0)
Govt. Vocational Training School/ITI	0 (0)	92 (100)	0 (0)	21 (30)	49 (47)
Private Vocational Training School/ITI	0 (0)	92 (100)	1 (1)	3 (4)	18 (19)
Govt. Non Formal Training Centre	0 (0)	92 (100)	1 (1)	15 (21)	47 (50)
Private Non Formal Training Centre	0 (0)	92 (100)	0 (0)	3 (4)	26 (24)
Govt. School For Disabled	0 (0)	92 (100)	0 (0)	21 (30)	50 (52)
Private School For Disabled	0 (0)	92 (100)	1 (1)	3 (4)	17 (14)
Government Others	0 (0)	92 (100)	0 (0)	0 (0)	0 (0)
Private Others	0 (0)	92 (100)	0 (0)	0 (0)	0 (0)

Note : Distance A : Less than 5 km; B : Between 5-10 km; C : 10+ km.; Source : Data Analysis is based on 2011 Census.

DISCLAIMER

The Terms of Use and Disclaimer of Datanet India Private Limited (hereinafter referred to as "Datanet") for use of this analysis report of **Dahegam Assembly Constituency (Dahegam Vidhan Sabha)** :-

1. **Assembly Factbook™** is a Registered Trade Mark owned by Datanet.
2. All the maps are sketched and graphical representation only and have not been drawn to the scale and also not to represent the actual geographical area or boundary of the unit.
3. The data for the aforesaid analysis is based on authentic sources and has been culled from the various publications of Census, CSO and NSSO for district and block level data, various central and state government departments, Central & State Elections Commissions and the concerned Returning Officers' releases, Electoral Rolls, Election results and allied publications, internal assessment, surveys, estimates and analysis. Therefore, certain adjustment of data at micro level may have been done to arrive closer to the macro data.
4. Data have been provided on an "As Is" and "As AVAILABLE" basis
5. The colours shown in the maps or diagram and charts of a particular party, alliance or AC are indicative and do not represent them.
6. This publication which includes maps, sheets, graphs and data would be the property under copyright of Datanet only. The user may use these for its internal study, analysis and research purposes. It's public display, re-selling or any commercial uses by the user are not allowed.
7. Datanet has taken due care and caution in compilation and processing of data and allied information, but does not guarantee the accuracy, adequacy or completeness of any information/analysis and will be not responsible for any errors or omissions or for the results obtained from the use of such information/analysis.
8. All the contents for the publication have been culled from various authentic sources and Datanet reasonably believes such sources to be reliable, but does not make any representations, express or implied as to the accuracy or fitness of use of such information. The information or contents of the information/analysis do not constitute advice and should not be relied upon in making (or refraining from making) any decision. Any reliance placed upon the information provided by Datanet is the sole responsibility and strictly at the user's risk.
9. In no event will Datanet be liable for any damages (including, without limitation, damages for loss of business projects, or loss of profits) arising in contract, tort or otherwise from the use of or inability to use any of its contents, or from any action taken (or refrained from being taken) as a result of using the analysis or any of its contents. Datanet its directors, owners, editors, officials, employees, distributor and agents or any associate will not be liable for any errors in the information contained or any consequences arising from the use of the contents of the provided information/analysis.
10. If any provision of these terms and conditions is held invalid or illegal or unenforceable for any reason by any court of competent jurisdiction, such provision shall be severed and the remainder of provisions of the terms and conditions shall continue in full force and effect as if the Term of Use had been executed with the invalid, illegal or unenforceable provision eliminated.
11. If there are any discrepancies in the information provided, please bring it to attention of Datanet for suitable rectification measures.

Buy Online This Complete Book At
Indiastat Publication Book Store

www.indiastatpublications.com

or go directly at

**[http://www.indiastatpublications.com/
Assembly_factbook/Gujarat/Ahmedabad_East/
Dahegam](http://www.indiastatpublications.com/Assembly_factbook/Gujarat/Ahmedabad_East/Dahegam)**

 **indiastat**elections

ISBN : 978-93-5905-382-0



9 789359 053820