



Gujarat

Assembly Factbook™

Gandhinagar South Assembly Constituency



Key Electoral Data of Gandhinagar South
Assembly Constituency (Vidhan Sabha)

Gujarat

Assembly Factbook™

Gandhinagar South Assembly Constituency



Gandhinagar South Vidhan Sabha

Editor & Director

Dr. R.K. Thukral

Research Editor

Dr. Shafeeq Rahman

Compiled, Researched and Published by Datanet India Pvt. Ltd.

D-100, 1st Floor,

Okhla Industrial Area, Phase-I,

New Delhi- 110020.

Ph.: 91-11- 43580781-84

Email : support@indiastatpublications.com

Website : www.indiastatelections.com

Online Book Store :

www.indiastatpublications.com

Report No. : AFB/GJ-035-0624

ISBN : 978-93-5802-399-2

First Edition : January, 2018

Seventh Updated Edition : June, 2024

Price : Rs. 11500/-

US\$ 310

© **Datanet India Pvt. Ltd.**

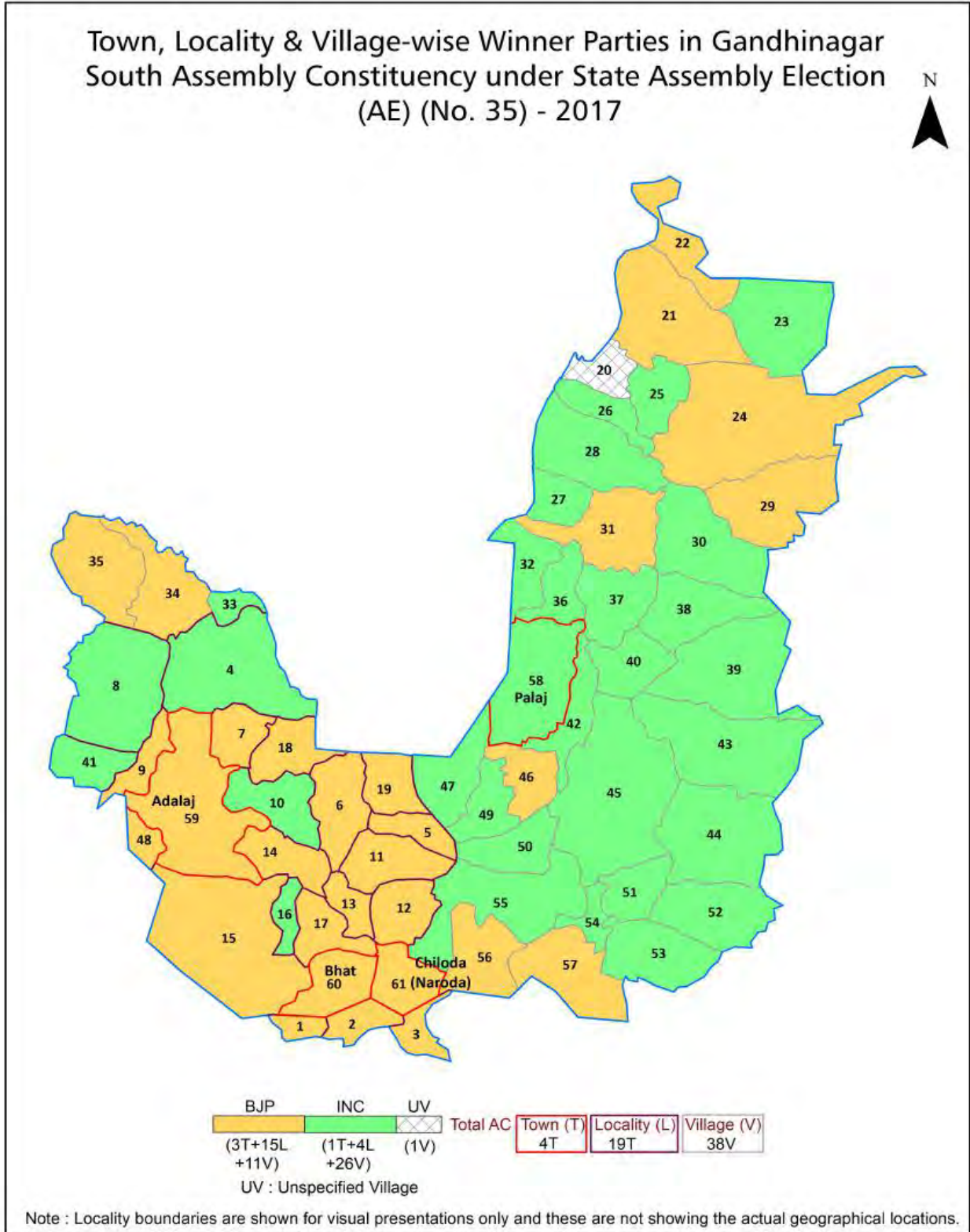
All rights reserved. No part of this book may be reproduced, stored in a retrieval system or transmitted in any form or by any means, mechanical photocopying, photographing, scanning, recording or otherwise without the prior written permission of the publisher. Please refer to Disclaimer at page no. 251 for the use of this publication.

Printed in India

Contents

No.	Particulars	Page No.
	Introduction	
1	Assembly Constituency - (Vidhan Sabha) at a Glance Features of Assembly as per Delimitation Commission of India (2008)	1-2
	Location and Political Maps	
2	Location Map Boundaries of Assembly Constituency - (Vidhan Sabha) in District Boundaries of Assembly Constituency under Parliamentary Constituency - (Lok Sabha) Town, Locality & Village-wise Winner Parties-2024, 2022, 2019, 2017, 2014, 2012 and 2009	3-11
	Administrative Setup (2011)	
3	District Sub-district Towns Villages Inhabited Villages Uninhabited Villages Village Panchayat Intermediate Panchayat	12-15
	Demographics (2011)	
4	Population Households Rural/Urban Population Towns and Villages by Population Size Sex Ratio (Total & 0-6 Years) Religious Population Social Population Literacy Rate	16-17
	Electoral Features	
5	Important Dates of Last Elections Held Electors by Gender Service Electors Voters Voters Turnout Polling Stations & Average Number of Electors per Polling Station Electors by Age Group Present Elected Representatives	18-23
	Historical Summary Election Results	
6	Vote Share of Major Parties Winning Margin (Number & Percentage) Polarity of Parties Summary Result of Assembly Segment of Parliamentary Elections 2024, 2019, 2014 and 2009 Summary Result of Assembly Elections 2022, 2017 and 2012	24-33
	Polling Station Level Election Results	
7	Name and Number of Polling Station 2024, 2022, 2019, 2017, 2014, 2012 and 2009 Polling Station-wise Electors, Voters & Voters Turnout 2024, 2022, 2019, 2017, 2014, 2012 and 2009 Polling Station wise Elections Results 2024, 2022, 2019, 2017, 2014, 2012 and 2009	34-230
	Share of Assembly Constituency	
8	Share of Assembly Constituency - (Vidhan Sabha) in State, District and Parliamentary Constituency - (Lok Sabha)	231
	Socio-Economic Amenities (2011)	
9	Access to Administrative Units Agricultural, Manufacturing and Industrial Commodities Demographic Indicators Education Health & Manpower Drinking Water Supply Sanitation Entertainment and Recreations Infrastructure Power Food Allocation Distribution and Marketing of Agriculture Commodities Infrastructure Transport and Road Infrastructure Communication Banking and Financial Services Land Use Irrigation Source	233-247
10	Abbreviation & Sources	249-250
11	Disclaimer	251

Location & Political Map



Administrative Setup

List of Village Panchayat & Intermediate Panchayat (Block) Name - 2011

Village Name	Village Panchayat Name	Intermediate Panchayat Name
Alampur	Alampur	Gandhinagar
Bhoyan Rathod	Bhoyan Rathod	Gandhinagar
Chandrala	Chandrala	Gandhinagar
Chekhalarani	Chekhalarani	Gandhinagar
Chhala	Chhala	Gandhinagar
Chiloda (Dabhoda)	Chiloda (Dabhoda)	Gandhinagar
Dabhoda	Dabhoda	Gandhinagar
Dantali	Dantali	Gandhinagar
Dashela	Dashela	Gandhinagar
Dhanap	Dhanap	Gandhinagar
Dolarana Vasana	Dolarana Vasana	Gandhinagar
Galudan	Galudan	Gandhinagar
Giyod	Giyod	Gandhinagar
Isanpur Mota	Isanpur Mota	Gandhinagar
Jakhora	Jakhora	Gandhinagar
Khoraj	Khoraj	Gandhinagar
Lavarpur	Lavarpur	Gandhinagar
Lekawada	Lekawada	Gandhinagar
Limbadia	Limbadia	Gandhinagar
Madhavgadh	Madhavgadh	Gandhinagar
Magodi	Magodi	Gandhinagar
Mahudara	Mahudara	Gandhinagar
Medra	Medra	Gandhinagar
Nava Dharpur	Nava Dharpur	Gandhinagar
Pirojpur	Pirojpur	Gandhinagar
Prantiya	Prantiya	Gandhinagar
Pundarasan	Pundarasan	Gandhinagar
Rajpur	Rajpur	Gandhinagar
Ratanpur	Ratanpur	Gandhinagar

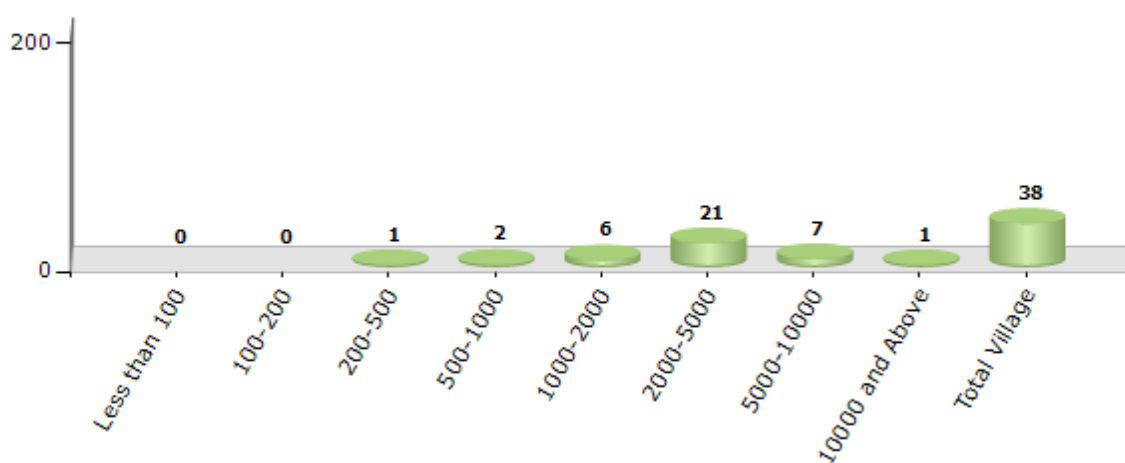
Contd....

Demographics

Number of Villages by Population Size - 2011

Less than 100	100-200	200-500	500-1000	1000-2000	2000-5000	5000-10000	10000 and Above	Total Village
0	0	1	2	6	21	7	1	38

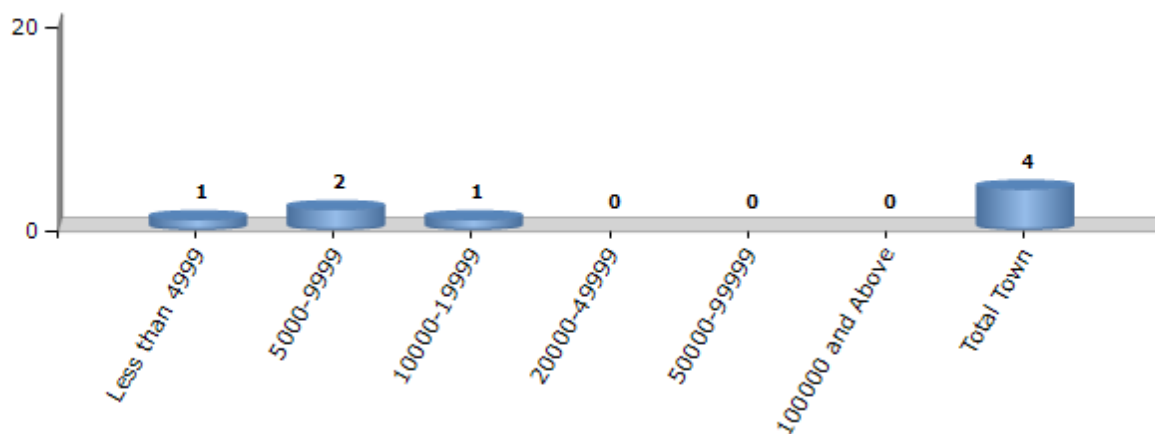
Number of Villages by Population Size - 2011



Number of Towns by Population Size - 2011

Less than 4999	5000-9999	10000-19999	20000-49999	50000-99999	100000 and Above	Total Town
1	2	1	0	0	0	4

Number of Towns by Population Size - 2011

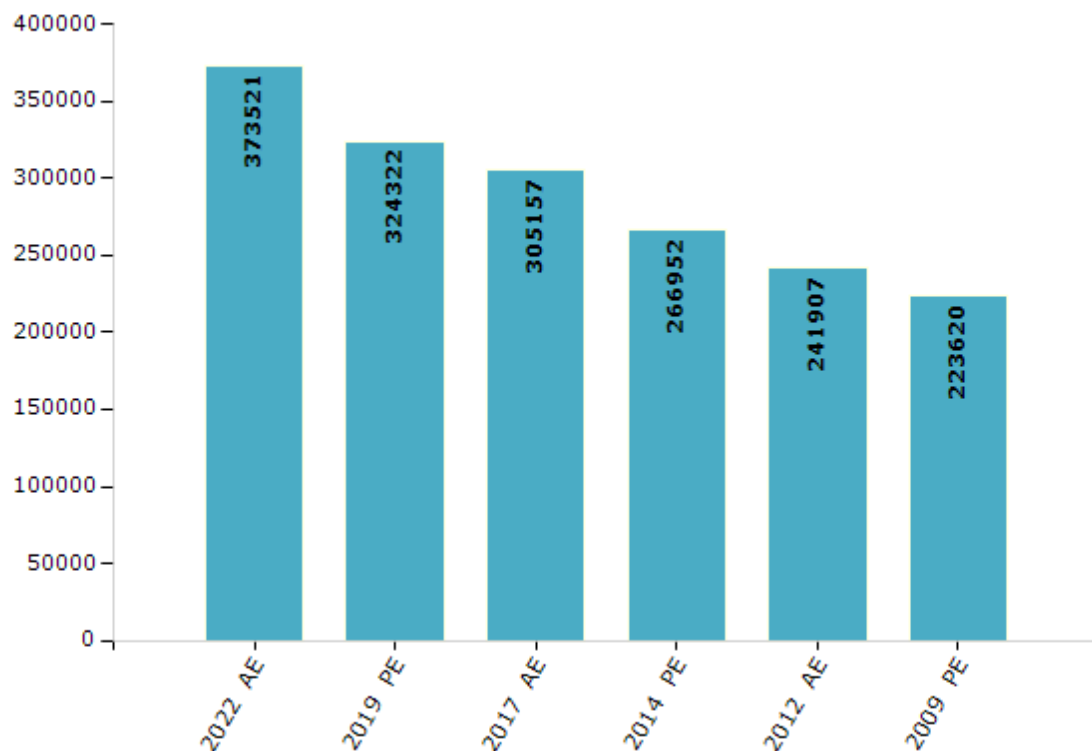


Electoral Features

Electors by Male & Female

Year	Male	Female	Others	Total	Year	Male	Female	Others	Total
2022 AE	192027	181484	10	373521	1998 AE	-	-	-	-
2019 PE	166557	157762	3	324322	1995 AE	-	-	-	-
2017 AE	156790	148365	2	305157	1990 AE	-	-	-	-
2014 PE	138049	128903	0	266952	1985 AE	-	-	-	-
2012 AE	125095	116812	0	241907	1980 AE	-	-	-	-
2009 PE	113878	109742	-	223620	1975 AE	-	-	-	-
2007 AE	-	-	-	-	1972 AE	-	-	-	-
2004 PE	-	-	-	-	1967 AE	-	-	-	-
2002 AE	-	-	-	-	1962 AE	-	-	-	-
1999 PE	-	-	-	-					

Number of Electors

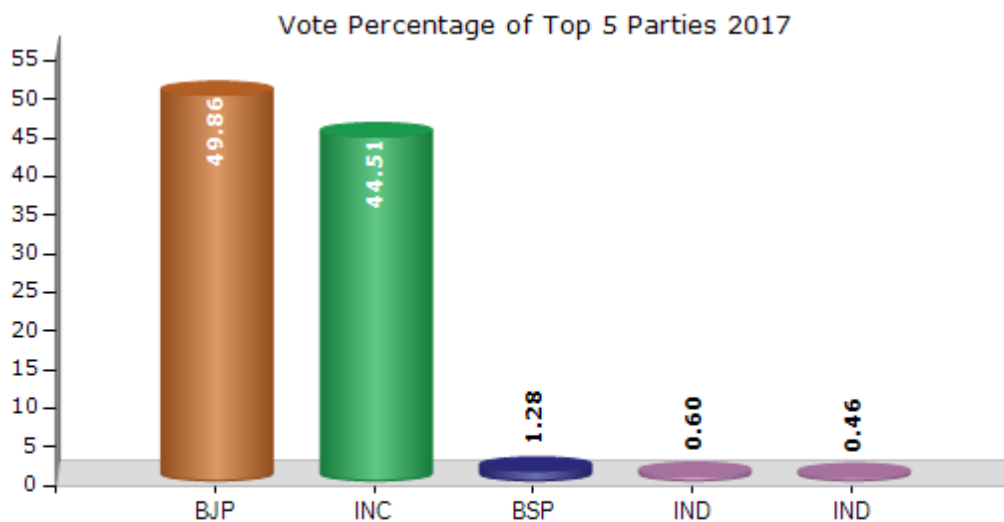


Note : AE : Assembly Election, PE : Assembly Segment of Parliamentary Election

Historical Summary Election Results

Summary Result of Assembly Election - 2017

Candidate Name	Party	Votes	Votes %
Thakor Shambhuji Chelaji	BJP	107480	49.86
Govindji Hiraji Solanki	INC	95942	44.51
Jadugar Piyushbhai Chaturbhai	BSP	2761	1.28
Sureshkumar Dhanjibhai Shastri	IND	1284	0.6
Shashikant Fushabhai Vanikar	IND	995	0.46
Acharya Keyur Chimanbhai	BMUP	941	0.44
Chauhan Sanjaykumar Chandubhai	SHS	465	0.22
Gohil Ajitsinh Arjunji	LVM	400	0.19
Raval Kiritkumar Natvarlal	IND	370	0.17
Singh Pradeepkumar Gorkhnath	SVPP	322	0.15
	NOTA	4615	2.14



Polling Station Level Election Results

Number and Name of Polling Stations (PS) (2022)

Number of Polling Stations	Name of Polling Stations	Number of Polling Stations	Name of Polling Stations
1	Primary School, Madhavgad	22	Gujarati Primary School Kanpur, Room No-2, Chhala
2	Gram Panchayat, Madhavgad	23	Gujarati Primary School, Giyod
3	Prathimak Shala, Room No-1, Chandrala	24	Gujarati Primary School, West Side Room No 5, Giyod
4	Prathimak Shala, Chandrala	25	Gujarati Prathmik Mishra Shala (Old Kanya Shala), Dolarana Vasana
5	Prathimak Shala, Chandrala	26	Gujarati Prathmik Mishra Shala (Old Kanya Shala), Dolarana Vasana
6	Primary School, Room No-1, Sorabpura, Chandrala	27	Gujarati Prathmik Mishra Shala (Old Kanya Shala), Dolarana Vasana
7	New Primary School, Room No-1, Sadra	28	Gujarat Primary School, Haripura (Boriya) Room No-1, Haripura-Boriya, Dolarana Vasana
8	Prathimak Shala, Sadra	29	Anganvadi, Aaganvadi Room, Bhundiya, Bhundiya
9	Prathimak Shala, Sadra	30	Pay Centre School, Room No-1, Dashela
10	New Primary School, Room No-3, Sadra	31	Pay Centre School, Room No-2, Dashela
11	Kalyanpura Primary School, Room No - 2, Sadra, Sadra	32	Pay Centre School, Room No-3, Dashela
12	Prathimak Shala Mottypura, Sadra	33	Gujarati Primary School, Dhanap
13	Prathimak Shala, Chekhlarani, Chekhlarani	34	Gujarati Primary School, Room No- 5, Dhanap
14	Gujarati Primary School, East Side Room, Jakhora	35	Gujarati Primary School, Dhanap
15	Gujarati Primary School, Jakhora	36	Gujarati Primary School, Mahudara
16	Gujarati Primary School, Chhala	37	Gujarati Primary School, Mahudara
17	Gujarati Primary School, Chhala	38	Anganvadi-1, Shiholi Moti, Shiholi Moti
18	Gujarati Primary School, Room No-6, Chhala	39	Gram Panchayat Office, Room No.- 1, Shiholi Moti, Shiholi Moti
19	Gujarati Primary School, Room No-10, Chhala	40	Gujarati Primary School, Office Room, Shiholi Moti
20	Gujarati Primary School, Room No-8, Chhala	41	Gujarati Primary School, Staff Room, Shiholi Moti
21	Gujarati Mishra Primary School, Room No-2, Mahadevapura-Matapura, Chhala	42	Gujarati Primary School, Room No-8, Alampur

Contd....

Polling Station Level Election Results

Polling Station-wise Votes Secured by Overall Top Five Parties in Gandhinagar South Assembly in Assembly Election (AE) under Gandhinagar South Parliamentary Constituency in Gujarat (2022)

Number of Polling Station	Winner - Alpesh Khodaji Thakor (BJP)	Runner-up - Dr. Himanshu Patel (adalaj) (INC)	3rd - Devendrabhai (dolatbhai) Pravinchandra Patel (AAP)	4th - Rajeshkumar Mangabhai Parmar (BSP)	5th - Solanki Vinodkumar Kacharabhai (IND)	NOTA	Other	Total Votes Secured
36	323	340	8	13	4	14	9	711
37	461	293	13	5	5	9	12	798
38	422	256	44	6	0	16	9	753
39	463	155	18	3	3	11	3	656
40	601	149	26	2	6	21	7	812
41	422	133	24	4	0	6	3	592
42	380	225	36	2	3	14	5	665
43	370	278	28	6	3	14	5	704
44	284	180	5	2	1	10	2	484
45	461	261	50	9	5	11	6	803
46	387	237	52	2	1	16	9	704
47	311	419	34	5	0	12	7	788
48	349	276	14	2	4	8	5	658
49	280	265	43	4	1	11	7	611
50	286	431	9	6	2	7	7	748
51	306	374	16	3	2	12	14	727
52	354	327	12	11	3	23	10	740
53	276	461	19	4	1	9	7	777
54	383	278	14	9	4	27	14	729
55	380	360	8	7	4	13	6	778
56	237	387	9	6	1	5	13	658
57	204	390	23	0	4	11	5	637
58	139	32	1	0	0	1	0	173
59	337	460	27	8	0	13	11	856
60	455	358	15	3	5	10	14	860
61	570	300	6	6	5	10	10	907
62	232	266	12	2	2	9	10	533
63	275	264	20	9	3	17	12	600
64	244	346	41	7	2	10	11	661
65	382	269	20	3	2	16	8	700
66	271	263	42	17	2	7	8	610
67	237	298	14	3	4	7	7	570
68	275	46	4	2	1	7	1	336
69	443	277	1	2	5	13	6	747
70	488	202	2	14	4	17	11	738

Contd....

Polling Station Level Election Results

Winner, Runner-up and 3rd Party Position & Winning Margin According to Polling Stations in Gandhinagar South Assembly in Assembly Election (AE) under Ahmedabad East Parliamentary Constituency in Gujarat (2022)

Polling Station Number	Winner Party	Winner Votes (%)	Runner-up Party	Runner-up Votes (%)	Winning Margin Votes (%)	Third Party	Third Party Votes (%)	Other Votes (%)
71	BJP	417 (63.09)	INC	219 (33.13)	198 (29.96)	JSDP	4 (0.61)	21 (3.18)
72	BJP	454 (61.77)	INC	242 (32.93)	212 (28.84)	BSP	11 (1.5)	28 (3.81)
73	BJP	142 (71.72)	INC	53 (26.77)	89 (44.95)	BSP	1 (0.51)	2 (1.01)
74	BJP	398 (66.56)	INC	175 (29.26)	223 (37.3)	IND (SVK)	6 (1)	19 (3.18)
75	BJP	387 (53.01)	INC	311 (42.6)	76 (10.41)	BSP	8 (1.1)	24 (3.29)
76	BJP	288 (54.03)	INC	215 (40.34)	73 (13.69)	AAP	15 (2.81)	15 (2.81)
77	BJP	340 (73.12)	INC	111 (23.87)	229 (49.25)	AAP	3 (0.65)	11 (2.37)
78	BJP	421 (69.47)	INC	151 (24.92)	270 (44.55)	BSP	8 (1.32)	26 (4.29)
79	BJP	436 (62.29)	INC	225 (32.14)	211 (30.15)	AAP	10 (1.43)	29 (4.14)
80	BJP	724 (72.84)	INC	210 (21.13)	514 (51.71)	AAP	15 (1.51)	45 (4.53)
81	BJP	269 (58.73)	INC	160 (34.93)	109 (23.8)	AAP	8 (1.75)	21 (4.59)
82	BJP	461 (61.63)	INC	242 (32.35)	219 (29.28)	AAP	8 (1.07)	37 (4.95)
83	INC	487 (72.36)	BJP	167 (24.81)	320 (47.55)	AAP	9 (1.34)	10 (1.49)
84	INC	464 (53.77)	BJP	349 (40.44)	115 (13.33)	BSP	10 (1.16)	40 (4.63)
85	BJP	450 (52.82)	INC	327 (38.38)	123 (14.44)	BSP	17 (2)	58 (6.81)
86	BJP	572 (63.27)	INC	278 (30.75)	294 (32.52)	AAP	15 (1.66)	39 (4.31)
87	INC	390 (50.98)	BJP	354 (46.27)	36 (4.71)	AAP	3 (0.39)	18 (2.35)
88	BJP	294 (59.04)	INC	140 (28.11)	154 (30.93)	AAP	45 (9.04)	19 (3.82)
89	BJP	407 (67.16)	INC	137 (22.61)	270 (44.55)	AAP	46 (7.59)	16 (2.64)
90	INC	409 (57.61)	BJP	257 (36.2)	152 (21.41)	AAP	7 (0.99)	37 (5.21)
91	BJP	553 (62.27)	INC	278 (31.31)	275 (30.96)	AAP	23 (2.59)	34 (3.83)
92	INC	353 (44.4)	BJP	349 (43.9)	4 (0.5)	BSP	39 (4.91)	54 (6.79)
93	BJP	456 (59.53)	INC	236 (30.81)	220 (28.72)	AAP	44 (5.74)	30 (3.92)
94	BJP	465 (63.27)	INC	176 (23.95)	289 (39.32)	AAP	57 (7.76)	37 (5.03)
95	BJP	572 (66.82)	INC	201 (23.48)	371 (43.34)	AAP	52 (6.07)	31 (3.62)
96	BJP	492 (61.35)	INC	239 (29.8)	253 (31.55)	AAP	43 (5.36)	28 (3.49)
97	BJP	514 (58.21)	INC	306 (34.65)	208 (23.56)	AAP	32 (3.62)	31 (3.51)
98	BJP	448 (63.91)	INC	198 (28.25)	250 (35.66)	AAP	38 (5.42)	17 (2.43)
99	BJP	449 (66.52)	INC	152 (22.52)	297 (44)	AAP	52 (7.7)	22 (3.26)
100	INC	256 (51.93)	BJP	224 (45.44)	32 (6.49)	AAP	5 (1.01)	8 (1.62)
101	INC	346 (49.08)	BJP	328 (46.52)	18 (2.56)	AAP	15 (2.13)	16 (2.27)
102	BJP	420 (51.41)	INC	328 (40.15)	92 (11.26)	BSP	14 (1.71)	55 (6.73)
103	INC	465 (58.05)	BJP	310 (38.7)	155 (19.35)	AAP	15 (1.87)	11 (1.37)
104	INC	469 (55.7)	BJP	325 (38.6)	144 (17.1)	AAP	33 (3.92)	15 (1.78)
105	INC	322 (49.92)	BJP	292 (45.27)	30 (4.65)	AAP	13 (2.02)	18 (2.79)

Contd....

Socio-Economic Amenities - Rural

Access to Education Facilities

Particulars	Number of Villages (% of Population)				
	Available	Not Available	If Not Available (Distance of Nearest Facility)		
			A	B	C
Govt. Primary School	38 (100)	0 (0)	0 (0)	0 (0)	0 (0)
Private Primary School	11 (47)	27 (53)	0 (0)	0 (0)	0 (0)
Govt. Middle School	0 (0)	38 (100)	0 (0)	0 (0)	0 (0)
Private Middle School	0 (0)	38 (100)	0 (0)	0 (0)	0 (0)
Govt. Secondary School	21 (74)	17 (26)	5 (8)	7 (10)	3 (4)
Private Secondary School	10 (33)	28 (67)	0 (0)	0 (0)	0 (0)
Govt. Senior Secondary School	7 (33)	31 (67)	6 (14)	14 (27)	5 (7)
Private Senior Secondary School	8 (28)	30 (72)	0 (0)	0 (0)	0 (0)
Govt. Arts and Science Degree College	0 (0)	38 (100)	0 (0)	20 (61)	18 (39)
Private Arts and Science Degree College	0 (0)	38 (100)	0 (0)	0 (0)	0 (0)
Govt. Engineering College	0 (0)	38 (100)	0 (0)	16 (43)	21 (55)
Private Engineering College	1 (2)	37 (98)	0 (0)	0 (0)	0 (0)
Govt. Medicine College	0 (0)	38 (100)	0 (0)	4 (8)	2 (3)
Private Medicine College	0 (0)	38 (100)	0 (0)	9 (22)	23 (67)
Govt. Management Institute	1 (4)	37 (96)	0 (0)	0 (0)	1 (1)
Private Management Institute	0 (0)	38 (100)	0 (0)	13 (30)	23 (65)
Govt. Polytechnic	0 (0)	38 (100)	0 (0)	12 (28)	26 (72)
Private Polytechnic	0 (0)	38 (100)	0 (0)	0 (0)	0 (0)
Govt. Vocational Training School/ITI	0 (0)	38 (100)	0 (0)	15 (41)	23 (59)
Private Vocational Training School/ITI	0 (0)	38 (100)	0 (0)	0 (0)	0 (0)
Govt. Non Formal Training Centre	0 (0)	38 (100)	0 (0)	14 (36)	23 (61)
Private Non Formal Training Centre	0 (0)	38 (100)	0 (0)	0 (0)	1 (3)
Govt. School For Disabled	1 (3)	37 (97)	0 (0)	14 (38)	23 (59)
Private School For Disabled	0 (0)	38 (100)	0 (0)	0 (0)	0 (0)
Government Others	0 (0)	38 (100)	0 (0)	0 (0)	0 (0)
Private Others	0 (0)	38 (100)	0 (0)	0 (0)	0 (0)

Note : Distance A : Less than 5 km; B : Between 5-10 km; C : 10+ km.; Source : Data Analysis is based on 2011 Census.

DISCLAIMER

The Terms of Use and Disclaimer of Datanet India Private Limited (hereinafter referred to as "Datanet") for use of this analysis report of **Gandhinagar South Assembly Constituency (Gandhinagar South Vidhan Sabha)** :-

1. **Assembly Factbook™** is a Registered Trade Mark owned by Datanet.
2. All the maps are sketched and graphical representation only and have not been drawn to the scale and also not to represent the actual geographical area or boundary of the unit.
3. The data for the aforesaid analysis is based on authentic sources and has been culled from the various publications of Census, CSO and NSSO for district and block level data, various central and state government departments, Central & State Elections Commissions and the concerned Returning Officers' releases, Electoral Rolls, Election results and allied publications, internal assessment, surveys, estimates and analysis. Therefore, certain adjustment of data at micro level may have been done to arrive closer to the macro data.
4. Data have been provided on an "As Is" and "As AVAILABLE" basis
5. The colours shown in the maps or diagram and charts of a particular party, alliance or AC are indicative and do not represent them.
6. This publication which includes maps, sheets, graphs and data would be the property under copyright of Datanet only. The user may use these for its internal study, analysis and research purposes. It's public display, re-selling or any commercial uses by the user are not allowed.
7. Datanet has taken due care and caution in compilation and processing of data and allied information, but does not guarantee the accuracy, adequacy or completeness of any information/analysis and will be not responsible for any errors or omissions or for the results obtained from the use of such information/analysis.
8. All the contents for the publication have been culled from various authentic sources and Datanet reasonably believes such sources to be reliable, but does not make any representations, express or implied as to the accuracy or fitness of use of such information. The information or contents of the information/analysis do not constitute advice and should not be relied upon in making (or refraining from making) any decision. Any reliance placed upon the information provided by Datanet is the sole responsibility and strictly at the user's risk.
9. In no event will Datanet be liable for any damages (including, without limitation, damages for loss of business projects, or loss of profits) arising in contract, tort or otherwise from the use of or inability to use any of its contents, or from any action taken (or refrained from being taken) as a result of using the analysis or any of its contents. Datanet its directors, owners, editors, officials, employees, distributor and agents or any associate will not be liable for any errors in the information contained or any consequences arising from the use of the contents of the provided information/analysis.
10. If any provision of these terms and conditions is held invalid or illegal or unenforceable for any reason by any court of competent jurisdiction, such provision shall be severed and the remainder of provisions of the terms and conditions shall continue in full force and effect as if the Term of Use had been executed with the invalid, illegal or unenforceable provision eliminated.
11. If there are any discrepancies in the information provided, please bring it to attention of Datanet for suitable rectification measures.

**Buy Online This Complete Book At
Datanet India eBooks Store**

www.indiastatpublications.com

or go directly at

[http://www.indiastatpublications.com/
Assembly_factbook/Gujarat/Ahmedabad_East/
Gandhinagar_South](http://www.indiastatpublications.com/Assembly_factbook/Gujarat/Ahmedabad_East/Gandhinagar_South)

 **india**stat**elections**

ISBN : 978-93-5802-399-2



9 789358 102392