



Gujarat

Assembly Factbook™

Ellisbridge Assembly Constituency

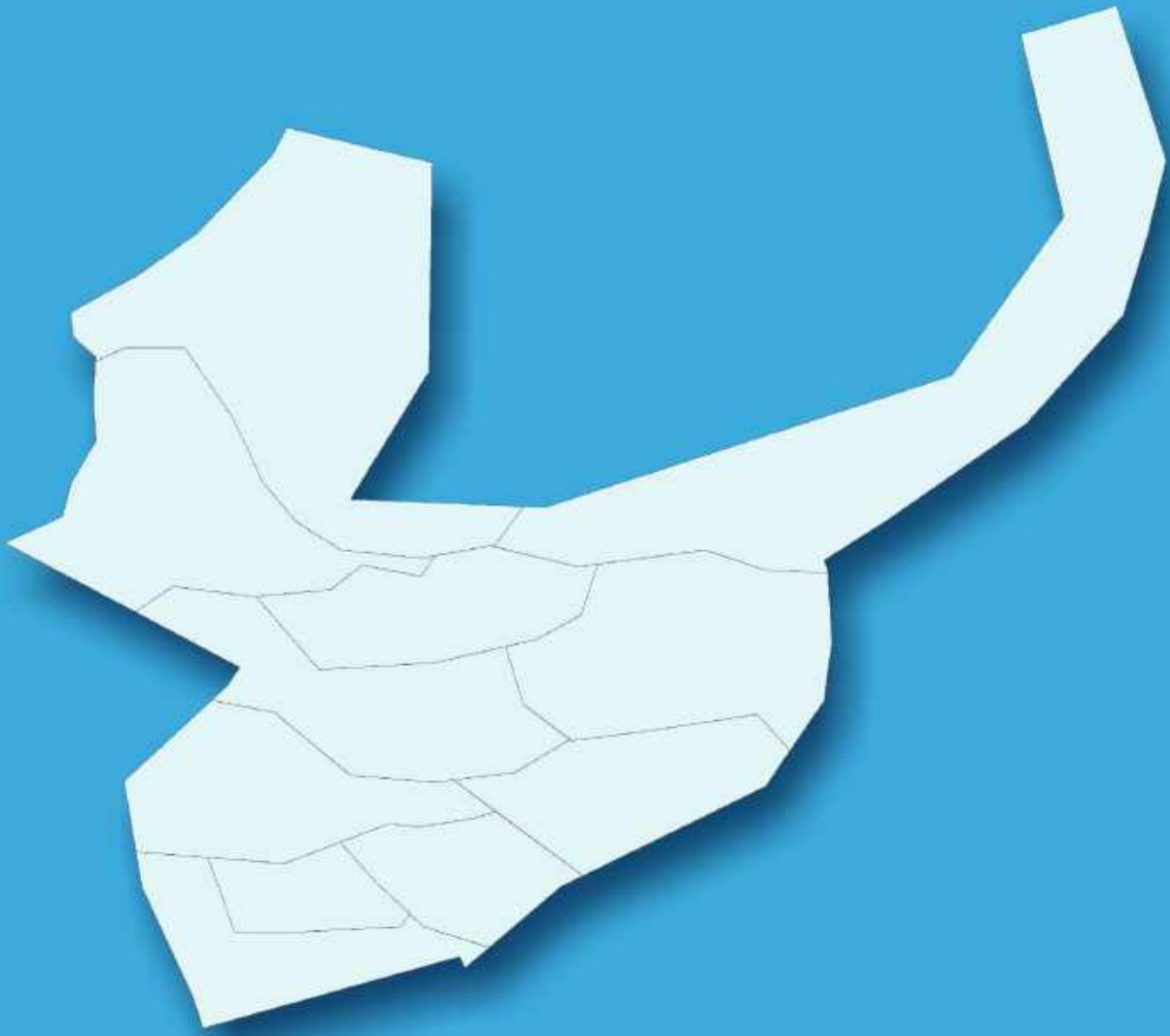


Key Electoral Data of Ellisbridge
Assembly Constituency (Vidhan Sabha)

Gujarat

Assembly Factbook™

Ellisbridge Assembly Constituency



Ellisbridge Vidhan Sabha

Editor & Director

Dr. R.K. Thukral

Research Editor

Dr. Shafeeq Rahman

Compiled, Researched and Published by Datanet India Pvt. Ltd.

D-100, 1st Floor,

Okhla Industrial Area, Phase-I,

New Delhi- 110020.

Ph.: 91-11- 43580781-84

Email : support@indiastatpublications.com

Website : www.indiastatelections.com

Online Book Store :

www.indiastatpublications.com

Report No. : AFB/GJ-044-0125

ISBN : 978-93-5905-484-1

First Edition : January, 2018

Eighth Updated Edition : January, 2025

Price : Rs. 11500/-

US\$ 310

© Datanet India Pvt. Ltd.

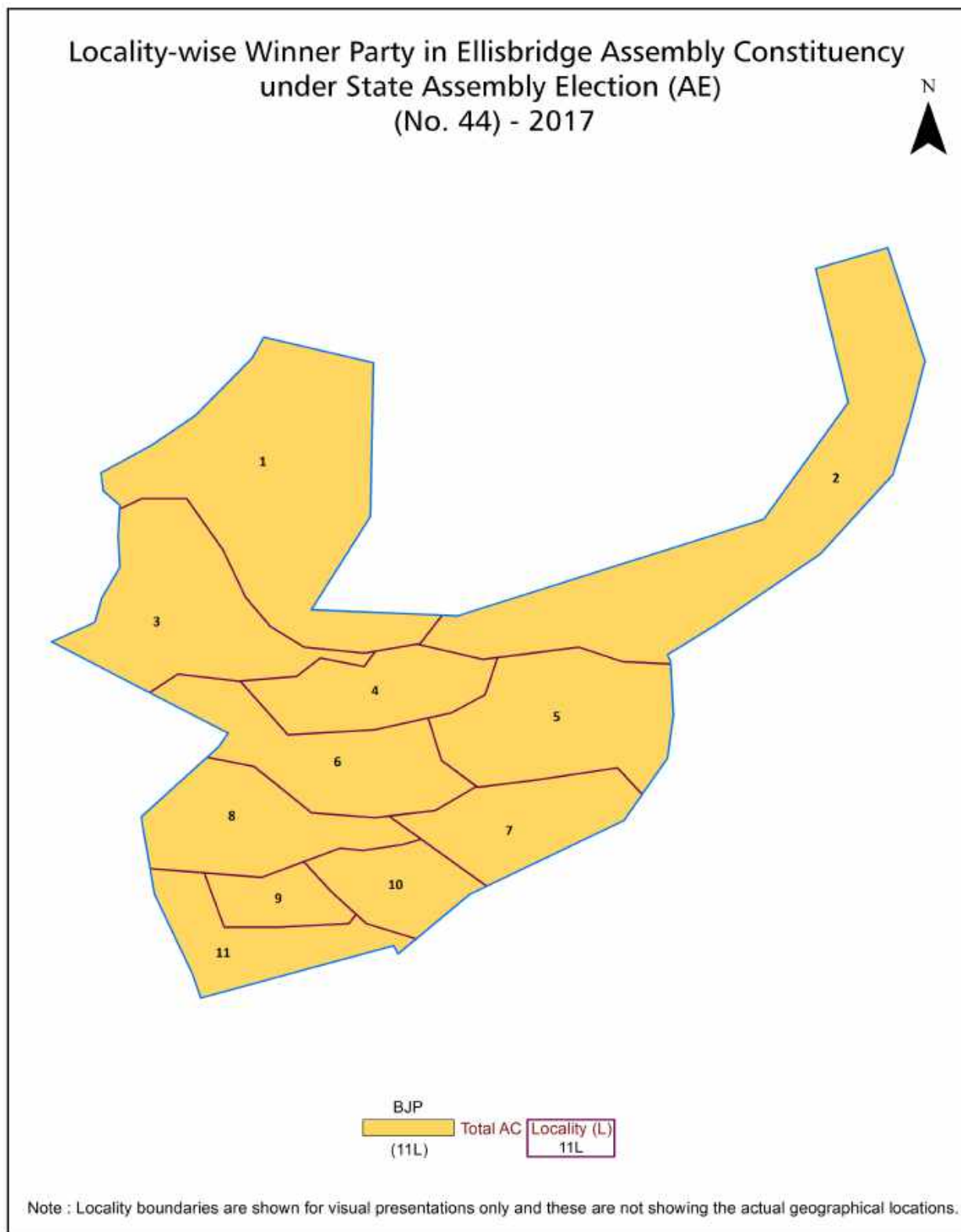
All rights reserved. No part of this book may be reproduced, stored in a retrieval system or transmitted in any form or by any means, mechanical photocopying, photographing, scanning, recording or otherwise without the prior written permission of the publisher. Please refer to Disclaimer at page no. 188 for the use of this publication.

Printed in India

Contents

No.	Particulars	Page No.
	Introduction	
1	Assembly Constituency - (Vidhan Sabha) at a Glance Features of Assembly as per Delimitation Commission of India (2008)	1-2
	Location and Political Maps	
2	Location Map Boundaries of Assembly Constituency - (Vidhan Sabha) in District Boundaries of Assembly Constituency under Parliamentary Constituency - (Lok Sabha) Locality-wise Winner Parties- 2024, 2022, 2019, 2017, 2014, 2012 and 2009	3-11
	Administrative Setup (2011)	
3	District Sub-district Towns Villages Inhabited Villages Uninhabited Villages Village Panchayat Intermediate Panchayat	12
	Demographics (2011)	
4	Population Households Rural/Urban Population Sex Ratio (Total & 0-6 Years) Religious Population Social Population Literacy Rate	13
	Electoral Features	
5	Important Dates of Last Elections Held Electors by Gender Service Electors Voters Voters Turnout Polling Stations & Average Number of Electors per Polling Station Electors by Age Group Present Elected Representatives	14-19
	Historical Summary Election Results	
6	Vote Share of Major Parties Winning Margin (Number & Percentage) Polarity of Parties Summary Result of Assembly Segment of Parliamentary Elections 2024, 2019, 2014, 2009, 2004 and 1999 Summary Result of Assembly Elections 2022, 2017, 2012, 2007, 2002, 1998, 1995, 1990, 1985, 1980, 1975, 1972, 1967 and 1962	20-42
	Polling Station Level Election Results	
7	Name and Number of Polling Station 2024, 2022, 2019, 2017, 2014, 2012 and 2009 Polling Station-wise Electors, Voters & Voters Turnout 2024, 2022, 2019, 2017, 2014, 2012 and 2009 Polling Station wise Elections Results 2024, 2022, 2019, 2017, 2014, 2012 and 2009	43-183
	Share of Assembly Constituency	
8	Share of Assembly Constituency - (Vidhan Sabha) in State, District and Parliamentary Constituency - (Lok Sabha)	184
9	Abbreviation & Sources	186-187
10	Disclaimer	188

Location & Political Map

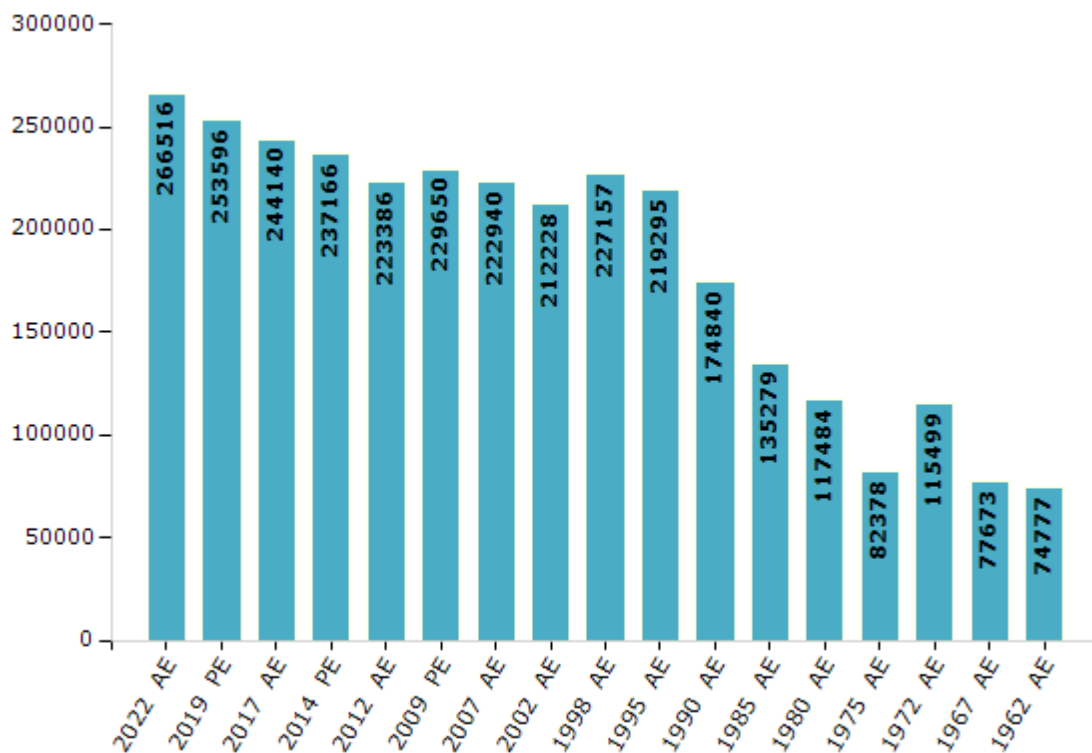


Electoral Features

Electors by Male & Female

Year	Male	Female	Others	Total	Year	Male	Female	Others	Total
2022 AE	133556	132956	4	266516	1998 AE	115211	111946	-	227157
2019 PE	127483	126111	2	253596	1995 AE	111425	107870	-	219295
2017 AE	122932	121206	2	244140	1990 AE	88952	85888	-	174840
2014 PE	119581	117584	1	237166	1985 AE	69568	65711	-	135279
2012 AE	112733	110652	1	223386	1980 AE	60765	56719	-	117484
2009 PE	115184	114466	-	229650	1975 AE	42565	39813	-	82378
2007 AE	111426	111514	-	222940	1972 AE	61113	54386	-	115499
2004 PE	-	-	-	-	1967 AE	-	-	-	77673
2002 AE	106214	106014	-	212228	1962 AE	-	-	-	74777
1999 PE	-	-	-	-					

Number of Electors

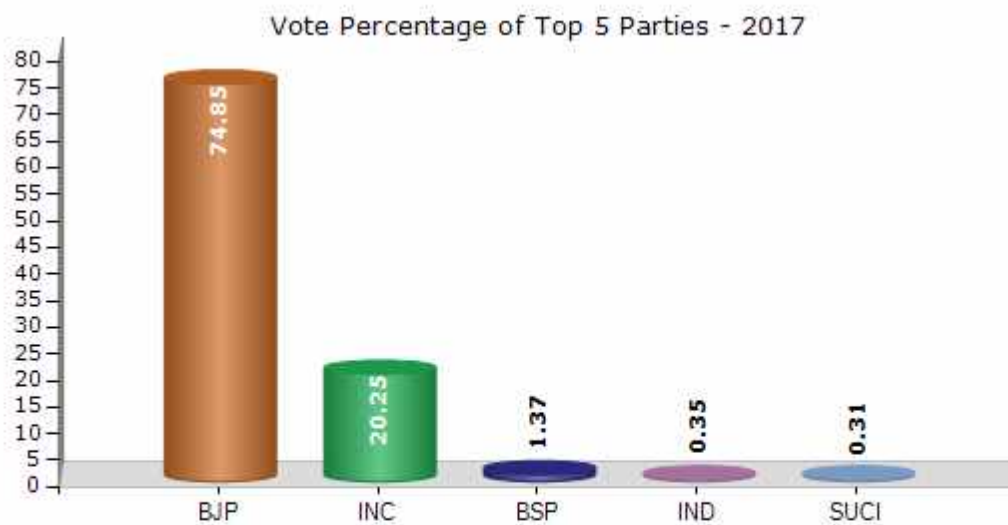


Note : AE : Assembly Election, PE : Assembly Segment of Parliamentary Election

Historical Summary Election Results

Summary Result of Assembly Election - 2017

Candidate Name	Party	Votes	Votes %
Shah Rakeshbhai Jasantlal (Rakesh Shah)	BJP	116811	74.85
Dave Vijaykumar Ratilal	INC	31606	20.25
Solanki Malabhai Hirabhai	BSP	2144	1.37
Solanki Nilaben Jivrajbhai	IND	553	0.35
Meenakshi Joshi	SUCI	476	0.31
Shweta Mukesh Shah	IND	392	0.25
Patel Kalpesh Nandkumar	AINHCP	326	0.21
Thaker Hitesh	SHS	278	0.18
	NOTA	3479	2.23



Polling Station Level Election Results

Number and Name of Polling Stations (PS) (2022)

Number of Polling Stations	Name of Polling Stations	Number of Polling Stations	Name of Polling Stations
1	Balaprasunna Vidya Mandir, Room No.2, Valinath Chock Pase, Memnagar, Amdavad, Ahmedabad	22	Municipal School No.- 18, Room No.2, Near Sahjanand College, Ambavadi, Ahmedabad
2	Balaprasunna Vidya Mandir, Room No.5, Valinath Chock Pase, Memnagar, Amdavad, Ahmedabad	23	Municipal School No.- 18, Room No.3, Near Sahjanand College, Ambavadi, Ahmedabad
3	Balaprasunna Vidya Mandir, Room No.1, Valinath Chock Pase, Memnagar, Amdavad, Ahmedabad	24	Garvamenta Politeknik, Room No.35, Ambavadi, Ahmedabad
4	Balaprasunna Vidya Mandir, Room No.4, Valinath Chock Pase, Memnagar, Amdavad, Ahmedabad	25	Municipal School No.- 18, Room No.1, Near Sahjanand College, Ambavadi, Ahmedabad
5	Balaprasunna Vidya Mandir, Room No.3, Valinath Chock Pase, Memnagar, Amdavad, Ahmedabad	26	Municipal School No.- 18, Room No.- 4, Near Sahjanand College, Ambavadi, Ahmedabad
6	A.G. Teachers High School, Room No.3, Commarce Six Road, Navrangpura, Ahmedabad	27	Garvamenta Politeknik (I End C Building), Room No.11, Ambavadi, Ahmedabad
7	A.G. Teachers High School, Room No.5, Commarce Six Road, Navrangpura, Ahmedabad	28	Garvamenta Politeknik (I End C Building), Room No.12, Ambavadi, Ahmedabad
8	A.G. Teachers High School, Room No.2, Commarce Six Road, Navrangpura, Ahmedabad	29	Shreyas Foundation, Room No.4, Kesari House, Ambavadi, Ahmedabad
9	A.G. Teachers High School, Room No.4, Commarce Six Road, Navrangpura, Ahmedabad	30	C.N. Vidhyalay, Room No.7, Ambavadi, Ahmedabad
10	A.G. Teachers High School, Room No.1, Commarce Six Road, Navrangpura, Ahmedabad	31	C.N. Vidhyalay, Room No.4, Ambavadi, Ahmedabad
11	Pukhtvay Andhajan Kelavani Mandal, Room No.1, 132 Feet Ring Road, Vastrapur Char Rasta, Vastrapur, Ahmedabad	32	Mu. Gujarati School Na 25-26, Room No.2, Ambavadi, Ahmedabad
12	Pukhtvay Andhajan Kelavani Mandal, Room No.2, 132 Feet Ring Road, Vastrapur Char Rasta, Vastrapur, Ahmedabad	33	C.N. Vidhyalay, Librery Room, Ambavadi, Ahmedabad
13	Pukhtvay Andhajan Kelavani Mandal, Room No.3, 132 Feet Ring Road, Vastrapur Char Rasta, Vastrapur, Ahmedabad	34	C.N. Bal Vidhyalay, Room No.1, Ambavadi, Ahmedabad
14	Pukhtvay Andhajan Kelavani Mandal, Room No.4, 132 Feet Ring Road, Vastrapur Char Rasta, Vastrapur, Ahmedabad	35	C.N Kishore Vidhyalay, Room No.6, Ambavadi, Ahmedabad
15	Sahjanand College, Room No.3, Panjrapole, Ambavadi,, Ahmedabad	36	C.N Kishore Vidhyalay, Room No.5, Ambavadi, Ahmedabad
16	Sahjanand College, Room No.2, Panjrapole, Ambavadi,, Ahmedabad	37	C.N Kishore Vidhyalay, Room No.2, Ambavadi, Ahmedabad
17	Sahjanand College, Room No.5, Panjrapole, Ambavadi,, Ahmedabad	38	C.N. Bal Vidhyalay, Room No.3, Ambavadi, Ahmedabad
18	Sahjanand College, Room No.4, Panjrapole, Ambavadi,, Ahmedabad	39	C.N. Bal Vidhyalay, Room No.5, Ambavadi, Ahmedabad
19	Sab Zonal A.M.C., Room No.1, Azad Society, Ambavadi, Ahmedabad	40	C.N. Bal Vidhyalay, Room No.4, Ambavadi, Ahmedabad
20	Sab Zonal A.M.C., Room No.2, Azad Society, Ambavadi, Ahmedabad	41	C.N. Bal Vidhyalay, Room No.6, Ambavadi, Ahmedabad
21	Sab Zonal A.M.C., Librery Room, Azad Society, Ambavadi, Ahmedabad	42	C.N. Vidhyalay, Staff Room, Ambavadi, Ahmedabad

Contd....

Polling Station Level Election Results

Polling Station-wise Votes Secured by Overall Top Five Parties in Ellisbridge Assembly in Assembly Election (AE) under Ahmedabad West Parliamentary Constituency in Gujarat (2022)

Number of Polling Station	Winner - Amit Shah (BJP)	Runner-up - Bhikhubhai Hargovindbhai Dave (Bhikhu Dave -108) (INC)	3rd - Paras Rupesh Kumar Shah (AAP)	4th - Moradiya Pravinbhai Mavjibhai (BSP)	5th - Meenakshi Joshi (SUCI)	NOTA	Other	Total Votes Secured
36	351	152	54	113	1	12	5	688
37	578	122	22	1	0	15	7	745
38	664	107	37	4	1	11	9	833
39	324	226	144	22	2	21	7	746
40	257	175	116	26	3	14	2	593
41	295	111	95	20	1	15	1	538
42	247	179	154	51	1	15	9	656
43	227	228	178	80	5	12	7	737
44	180	199	184	60	2	14	7	646
45	138	186	171	53	1	18	6	573
46	704	52	35	0	1	20	1	813
47	571	92	50	2	1	11	5	732
48	683	32	34	1	1	7	1	759
49	578	137	44	1	5	20	9	794
50	451	34	26	0	0	8	1	520
51	479	16	32	1	1	14	0	543
52	651	46	42	2	1	16	1	759
53	563	34	22	0	1	10	1	631
54	655	22	21	1	1	24	1	725
55	528	36	25	1	3	18	2	613
56	250	36	21	0	1	5	1	314
57	682	33	40	2	0	18	0	775
58	542	93	52	1	1	30	7	726
59	450	23	20	1	3	10	1	508
60	371	53	46	1	0	7	4	482
61	497	57	28	0	4	16	6	608
62	438	31	29	0	2	12	0	512
63	546	66	17	2	1	5	0	637
64	451	52	28	1	0	10	2	544
65	102	346	145	2	1	6	0	602
66	537	20	19	1	2	11	2	592
67	405	62	49	0	2	14	4	536
68	424	16	16	0	0	10	1	467
69	289	18	17	0	1	11	7	343
70	549	30	20	1	1	8	6	615

Contd....

Polling Station Level Election Results

Winner, Runner-up and 3rd Party Position & Winning Margin According to Polling Stations in Ellisbridge Assembly in Assembly Election (AE) under Ahmedabad West Parliamentary Constituency in Gujarat (2022)

Polling Station Number	Winner Party	Winner Votes (%)	Runner-up Party	Runner-up Votes (%)	Winning Margin Votes (%)	Third Party	Third Party Votes (%)	Other Votes (%)
71	BJP	581 (80.25)	INC	82 (11.33)	499 (68.92)	AAP	13 (1.8)	48 (6.63)
72	BJP	718 (85.37)	INC	70 (8.32)	648 (77.05)	AAP	18 (2.14)	35 (4.16)
73	BJP	569 (84.67)	INC	55 (8.18)	514 (76.49)	AAP	20 (2.98)	28 (4.17)
74	BJP	782 (87.67)	INC	66 (7.4)	716 (80.27)	AAP	7 (0.78)	37 (4.15)
75	BJP	435 (84.8)	INC	41 (7.99)	394 (76.81)	AAP	25 (4.87)	12 (2.34)
76	BJP	627 (88.94)	AAP	44 (6.24)	583 (82.7)	INC	24 (3.4)	10 (1.42)
77	BJP	540 (91.06)	INC	21 (3.54)	519 (87.52)	AAP	18 (3.04)	14 (2.36)
78	BJP	543 (91.41)	INC	21 (3.54)	522 (87.87)	AAP	17 (2.86)	13 (2.19)
79	BJP	429 (85.46)	INC	29 (5.78)	400 (79.68)	AAP	17 (3.39)	27 (5.38)
80	BJP	369 (86.21)	INC	30 (7.01)	339 (79.2)	AAP	16 (3.74)	13 (3.04)
81	BJP	283 (81.32)	INC	34 (9.77)	249 (71.55)	AAP	23 (6.61)	8 (2.3)
82	BJP	74 (50.68)	AAP	53 (36.3)	21 (14.38)	INC	14 (9.59)	5 (3.42)
83	BJP	572 (86.67)	INC	49 (7.42)	523 (79.25)	AAP	18 (2.73)	21 (3.18)
84	BJP	510 (90.27)	INC	24 (4.25)	486 (86.02)	AAP	20 (3.54)	11 (1.95)
85	BJP	435 (76.99)	INC	65 (11.5)	370 (65.49)	AAP	47 (8.32)	18 (3.19)
86	BJP	404 (82.11)	INC	49 (9.96)	355 (72.15)	AAP	29 (5.89)	10 (2.03)
87	BJP	492 (88.01)	AAP	30 (5.37)	462 (82.64)	INC	19 (3.4)	18 (3.22)
88	BJP	473 (88.08)	AAP	26 (4.84)	447 (83.24)	INC	18 (3.35)	20 (3.72)
89	BJP	436 (88.08)	INC	30 (6.06)	406 (82.02)	AAP	23 (4.65)	6 (1.21)
90	BJP	278 (85.8)	INC	22 (6.79)	256 (79.01)	AAP	18 (5.56)	6 (1.85)
91	BJP	337 (70.65)	INC	79 (16.56)	258 (54.09)	AAP	49 (10.27)	12 (2.52)
92	BJP	658 (86.01)	INC	69 (9.02)	589 (76.99)	AAP	23 (3.01)	15 (1.96)
93	BJP	572 (86.4)	INC	45 (6.8)	527 (79.6)	AAP	27 (4.08)	18 (2.72)
94	BJP	500 (89.61)	INC	28 (5.02)	472 (84.59)	AAP	18 (3.23)	12 (2.15)
95	BJP	811 (91.74)	INC	31 (3.51)	780 (88.23)	AAP	26 (2.94)	16 (1.81)
96	INC	316 (43.83)	BJP	293 (40.64)	23 (3.19)	AAP	98 (13.59)	14 (1.94)
97	BJP	722 (90.93)	INC	34 (4.28)	688 (86.65)	AAP	18 (2.27)	20 (2.52)
98	BJP	769 (94.47)	INC	27 (3.32)	742 (91.15)	AAP	10 (1.23)	8 (0.98)
99	BJP	640 (89.26)	INC	35 (4.88)	605 (84.38)	AAP	21 (2.93)	21 (2.93)
100	BJP	659 (84.7)	INC	65 (8.35)	594 (76.35)	AAP	36 (4.63)	18 (2.31)
101	BJP	275 (50.09)	INC	173 (31.51)	102 (18.58)	AAP	77 (14.03)	24 (4.37)
102	INC	111 (51.15)	BJP	69 (31.8)	42 (19.35)	AAP	34 (15.67)	3 (1.38)
103	INC	377 (71)	AAP	127 (23.92)	250 (47.08)	BJP	22 (4.14)	5 (0.94)
104	BJP	434 (79.78)	INC	76 (13.97)	358 (65.81)	AAP	26 (4.78)	8 (1.47)
105	BJP	370 (74.6)	INC	91 (18.35)	279 (56.25)	AAP	21 (4.23)	14 (2.82)

Contd....

DISCLAIMER

The Terms of Use and Disclaimer of Datanet India Private Limited (hereinafter referred to as "Datanet") for use of this analysis report of **Ellisbridge Assembly Constituency (Ellisbridge Vidhan Sabha)** :-

1. **Assembly Factbook™** is a Registered Trade Mark owned by Datanet.
2. All the maps are sketched and graphical representation only and have not been drawn to the scale and also not to represent the actual geographical area or boundary of the unit.
3. The data for the aforesaid analysis is based on authentic sources and has been culled from the various publications of Census, CSO and NSSO for district and block level data, various central and state government departments, Central & State Elections Commissions and the concerned Returning Officers' releases, Electoral Rolls, Election results and allied publications, internal assessment, surveys, estimates and analysis. Therefore, certain adjustment of data at micro level may have been done to arrive closer to the macro data.
4. Data have been provided on an "As Is" and "As AVAILABLE" basis
5. The colours shown in the maps or diagram and charts of a particular party, alliance or AC are indicative and do not represent them.
6. This publication which includes maps, sheets, graphs and data would be the property under copyright of Datanet only. The user may use these for its internal study, analysis and research purposes. It's public display, re-selling or any commercial uses by the user are not allowed.
7. Datanet has taken due care and caution in compilation and processing of data and allied information, but does not guarantee the accuracy, adequacy or completeness of any information/analysis and will be not responsible for any errors or omissions or for the results obtained from the use of such information/analysis.
8. All the contents for the publication have been culled from various authentic sources and Datanet reasonably believes such sources to be reliable, but does not make any representations, express or implied as to the accuracy or fitness of use of such information. The information or contents of the information/analysis do not constitute advice and should not be relied upon in making (or refraining from making) any decision. Any reliance placed upon the information provided by Datanet is the sole responsibility and strictly at the user's risk.
9. In no event will Datanet be liable for any damages (including, without limitation, damages for loss of business projects, or loss of profits) arising in contract, tort or otherwise from the use of or inability to use any of its contents, or from any action taken (or refrained from being taken) as a result of using the analysis or any of its contents. Datanet its directors, owners, editors, officials, employees, distributor and agents or any associate will not be liable for any errors in the information contained or any consequences arising from the use of the contents of the provided information/analysis.
10. If any provision of these terms and conditions is held invalid or illegal or unenforceable for any reason by any court of competent jurisdiction, such provision shall be severed and the remainder of provisions of the terms and conditions shall continue in full force and effect as if the Term of Use had been executed with the invalid, illegal or unenforceable provision eliminated.
11. If there are any discrepancies in the information provided, please bring it to attention of Datanet for suitable rectification measures.

Buy Online This Complete Book At
Datanet India eBooks Store

www.indiastatpublications.com

or go directly at

[http://www.indiastatpublications.com/
Assembly_factbook/Gujarat/Ahmedabad_West/ Ellisbridge](http://www.indiastatpublications.com/Assembly_factbook/Gujarat/Ahmedabad_West/Ellisbridge)

 **indiastat**elections

ISBN : 978-93-5905-484-1



9 789359 105484 1