



Gujarat

Assembly Factbook™

Dhari Assembly Constituency



Key Electoral Data of Dhari
Assembly Constituency (Vidhan Sabha)

Gujarat

Assembly Factbook™

Dhari Assembly Constituency



Dhari Vidhan Sabha

Editor & Director

Dr. R.K. Thukral

Research Editor

Dr. Shafeeq Rahman

**Compiled, Researched and Published by
Datanet India Pvt. Ltd.**

D-100, 1st Floor,

Okhla Industrial Area, Phase-I,

New Delhi- 110020.

Ph.: 91-11- 43580781-84

Email : support@indiastatpublications.com

Website : www.indiastatelections.com

Online Book Store :

www.indiastatpublications.com

Report No. : AFB/GJ-094-0624

ISBN : 978-93-5905-537-4

First Edition : January, 2018

Seventh Updated Edition : June, 2024

Price : Rs. 11500/-

US\$ 310

© Datanet India Pvt. Ltd.

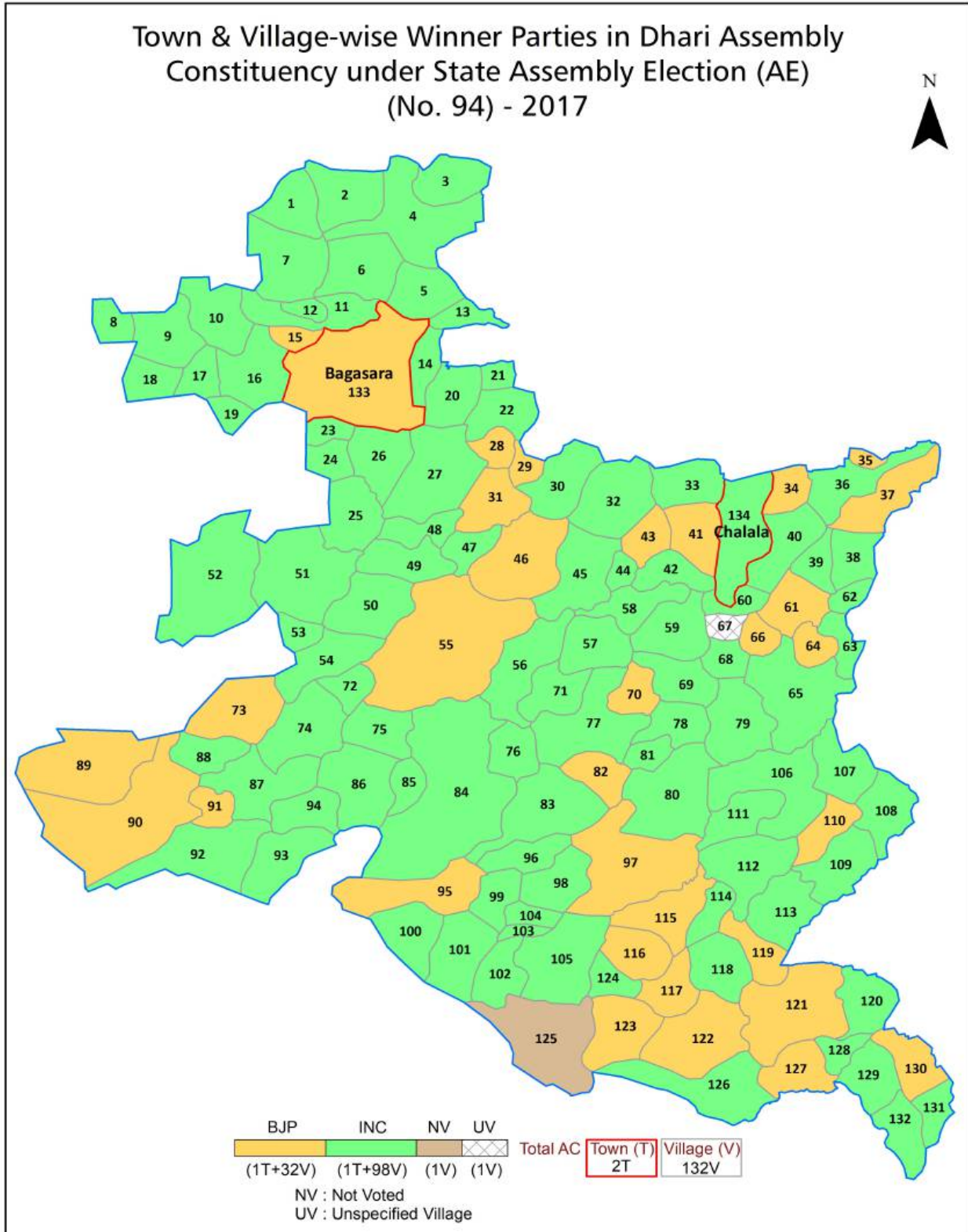
All rights reserved. No part of this book may be reproduced, stored in a retrieval system or transmitted in any form or by any means, mechanical photocopying, photographing, scanning, recording or otherwise without the prior written permission of the publisher. Please refer to Disclaimer at page no. 229 for the use of this publication.

Printed in India

Contents

No.	Particulars	Page No.
	Introduction	
1	Assembly Constituency - (Vidhan Sabha) at a Glance Features of Assembly as per Delimitation Commission of India (2008)	1-2
	Location and Political Maps	
2	Location Map Boundaries of Assembly Constituency - (Vidhan Sabha) in District Boundaries of Assembly Constituency under Parliamentary Constituency - (Lok Sabha) Town & Village-wise Winner Parties- 2024, 2022, 2019, 2017, 2014, 2012 and 2009	3-11
	Administrative Setup (2011)	
3	District Sub-district Towns Villages Inhabited Villages Uninhabited Villages Village Panchayat Intermediate Panchayat	12-18
	Demographics (2011)	
4	Population Households Rural/Urban Population Towns and Villages by Population Size Sex Ratio (Total & 0-6 Years) Religious Population Social Population Literacy Rate	19-20
	Electoral Features	
5	Important Dates of Last Elections Held Electors by Gender Service Electors Voters Voters Turnout Polling Stations & Average Number of Electors per Polling Station Electors by Age Group Present Elected Representatives	21-26
	Historical Summary Election Results	
6	Vote Share of Major Parties Winning Margin (Number & Percentage) Polarity of Parties Summary Result of Assembly Segment of Parliamentary Elections 2024, 2019, 2014, 2009, 2004 and 1999 Summary Result of Assembly Elections 2022, 2017, 2012, 2007, 2002, 1998, 1995, 1990, 1985, 1980 and 1975	27-46
	Polling Station Level Election Results	
7	Name and Number of Polling Station 2024, 2022, 2019, 2017, 2014, 2012 and 2009 Polling Station-wise Electors, Voters & Voters Turnout 2024, 2022, 2019, 2017, 2014, 2012 and 2009 Polling Station wise Elections Results 2024, 2022, 2019, 2017, 2014, 2012 and 2009	47-208
	Share of Assembly Constituency	
8	Share of Assembly Constituency - (Vidhan Sabha) in State, District and Parliamentary Constituency - (Lok Sabha)	209
	Socio-Economic Amenities (2011)	
9	Access to Administrative Units Agricultural, Manufacturing and Industrial Commodities Demographic Indicators Education Health & Manpower Drinking Water Supply Sanitation Entertainment and Receptions Infrastructure Power Food Allocation Distribution and Marketing of Agriculture Commodities Infrastructure Transport and Road Infrastructure Communication Banking and Financial Services Land Use Irrigation Source	211-225
10	Abbreviation & Sources	227-228
11	Disclaimer	229

Location & Political Map



Administrative Setup

List of Village Panchayat & Intermediate Panchayat (Block) Name - 2011

Village Name	Village Panchayat Name	Intermediate Panchayat Name
Adpur	Adpur	Bagasara
Amaratpur	Amaratpur	Dhari
Ambardi	Ambardi	Dhari
Anida	Anida	Khambha
Balapur	Balapur	Bagasara
Bhad	Bhad	Khambha
Bhader	Bhader	Dhari
Bhaniya	Bhaniya	Khambha
Bharad	Ambardi	Dhari
Bhavardi	Bhavardi	Khambha
Bhayavadar	Bhayavadar	Dhari
Bordi	Bordi	Dhari
Chanchai	Chanchai	Dhari
Charan pipali	Charan Pipali	Bagasara
Chhatradiya	Chhatradiya	Dhari
Dabhali	Amaratpur	Dhari
Dadhiyali	Dadhiyali	Khambha
Dahida	Dahida	Dhari
Dalkhaniya	Dalkhaniya	Dhari
Dangavadar	Dangavadar	Dhari
Deri Pipaliya	Deri Pipaliya	Bagasara
Devla	Devla	Dhari
Dhargani	Dhargani	Dhari
Dhari	Dhari	Dhari
Dhari Nani	Dhari Nani	Khambha
Dhavadiya	Dhavadiya	Khambha
Dholarva	Dholarva	Dhari
Ditla	Ditla	Dhari
Dudhala	Dudhala	Dhari

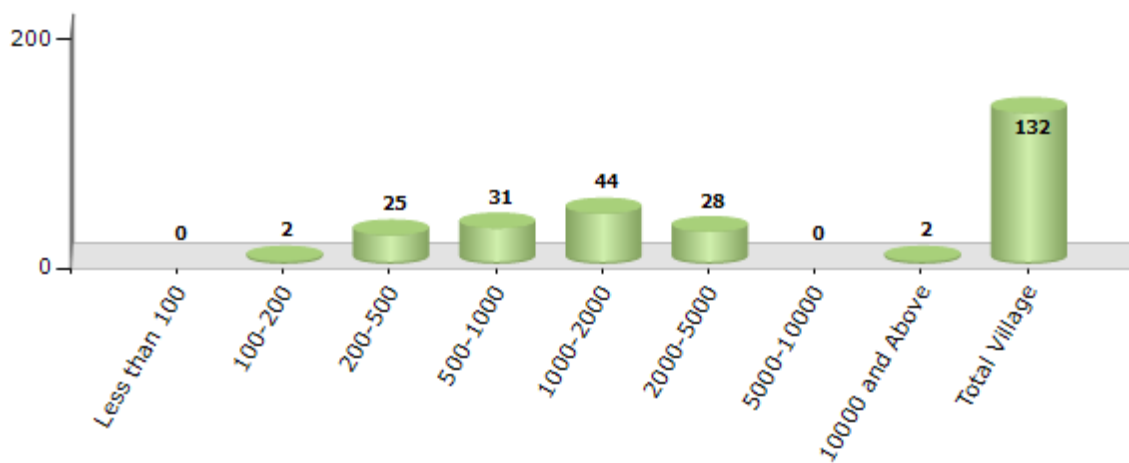
Contd....

Demographics

Number of Villages by Population Size - 2011

Less than 100	100-200	200-500	500-1000	1000-2000	2000-5000	5000-10000	10000 and Above	Total Village
0	2	25	31	44	28	0	2	132

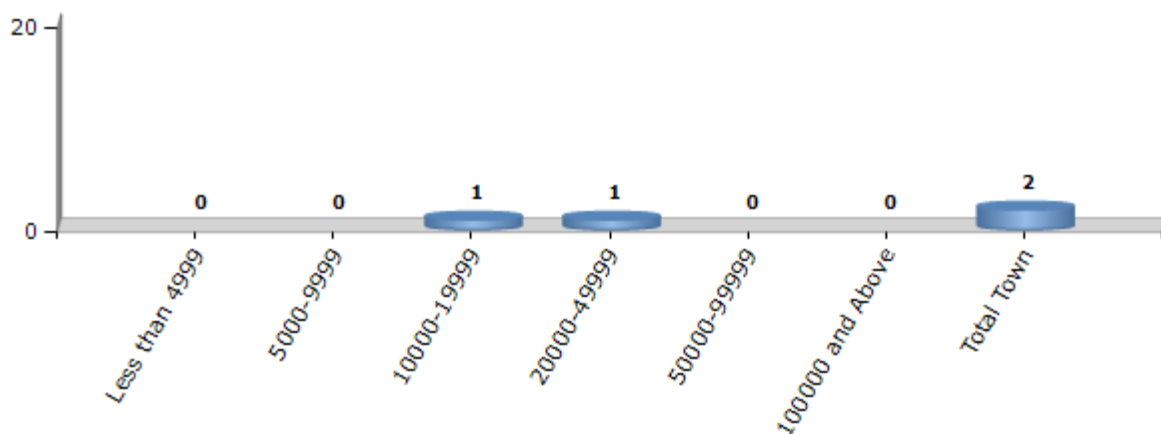
Number of Villages by Population Size - 2011



Number of Towns by Population Size - 2011

Less than 4999	5000-9999	10000-19999	20000-49999	50000-99999	100000 and Above	Total Town
0	0	1	1	0	0	2

Number of Towns by Population Size - 2011

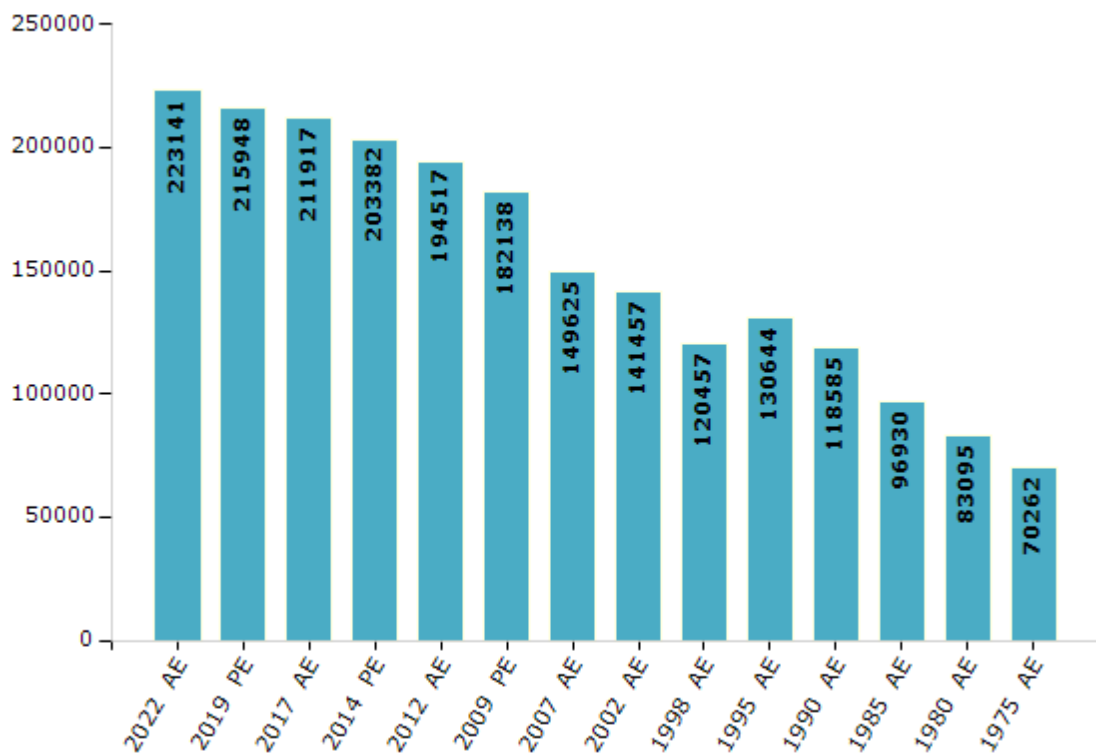


Electoral Features

Electors by Male & Female

Year	Male	Female	Others	Total	Year	Male	Female	Others	Total
2022 AE	116194	106940	7	223141	1998 AE	61355	59102	-	120457
2019 PE	112471	103472	5	215948	1995 AE	66052	64592	-	130644
2017 AE	110264	101648	5	211917	1990 AE	59920	58665	-	118585
2014 PE	106240	97142	0	203382	1985 AE	48628	48302	-	96930
2012 AE	102090	92427	0	194517	1980 AE	41422	41673	-	83095
2009 PE	94155	87983	-	182138	1975 AE	35081	35181	-	70262
2007 AE	76453	73172	-	149625	1972 AE	-	-	-	-
2004 PE	-	-	-	-	1967 AE	-	-	-	-
2002 AE	72796	68661	-	141457	1962 AE	-	-	-	-
1999 PE	-	-	-	-					

Number of Electors

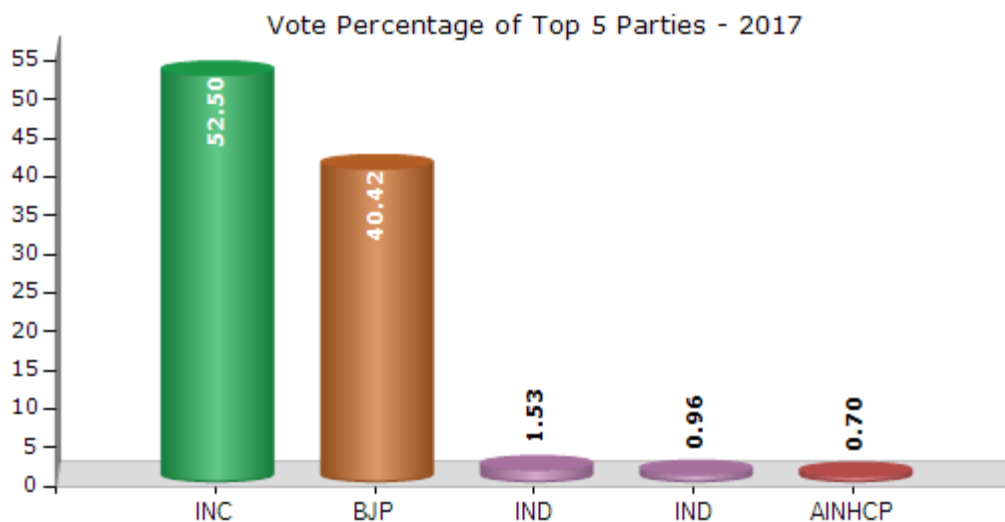


Note : AE : Assembly Election, PE : Assembly Segment of Parliamentary Election

Historical Summary Election Results

Summary Result of Assembly Election - 2017

Candidate Name	Party	Votes	Votes %
J V Kakadiya	INC	66644	52.5
Dilip Sanghani	BJP	51308	40.42
Khatariya Hamirbhai Lakhbhai	IND	1942	1.53
Sureshbhai Dhirubhai Ramani	IND	1216	0.96
Koladiya Dharmendrabhai Kalubhai	AINHCP	890	0.7
Parmar Jaysukhbhai Mohanbhai	IND	454	0.36
Katiya Ravjibhai Khimjibhai	IND	436	0.34
Vala Jashubhai Nankabhai	IND	381	0.3
Chiragkumar Sureshbhai Parmar	IND	282	0.22
Vala Jaydipbhai Bavkubhai	SHS	270	0.21
Imranbhai Valibhai Parmar	IND	189	0.15
	NOTA	2931	2.31



Polling Station Level Election Results

Number and Name of Polling Stations (PS) (2022)

Number of Polling Stations	Name of Polling Stations	Number of Polling Stations	Name of Polling Stations
1	Primary School, East Side Room, Para Area, Balapur	22	Primary School, Opp. Gate Room For Std.8, Ghantiyan Road, Haliyad Navi
2	Primary School, West Side Room, Para Area, Balapur	23	Primary School, Middle Room, Near Gram Panchayat, Pipariya Nava
3	Primary School, Standard 8 Room, Near S T Stand, Pithadiya	24	New Primary School, Room No.1, Near St Stand, Adpur
4	Primary School, Prayer Room, Near S T Stand, Pithadiya	25	Primary School Old Building, South Side Room, Near St Stand, Deri Pipaliya
5	Primary School, South Side Middle Room, Near Gram Panchayat, Vaghaniya Nava	26	New Primary School, New Building East Sides Middle Room, Near St Stand, Deri Pipaliya
6	Primary School, Room No.2, Near Gram Panchayat, Vaghaniya Nava	27	New Primary School, West Side Room, Near St Stand, Charan Pipali
7	Girls Primary School, Room-1, Vaghniya Juna, Vaghaniya Juna	28	Primary School, North Side Room, Opp Gram Panchayat Office, Munjiasar Mota
8	Girls Primary School, Room No.4, Vaghniya Juna, Vaghaniya Juna	29	Primary School, South Side Room, Opp Gram Panchayat Office, Munjiasar Mota
9	Primary School, Near Office Octagonal Room, Near St Stand, Vaghaniya Juna	30	New Primary School, East Side First Room, Near S.T.Stand, Munjiasar Nana
10	Vaghniya Juna High School, Middle Building Middle Room, Vaghniya Juna, Vaghaniya Juna	31	Primary School, Middle Room, Near S.T.Stand, Manekvada
11	New Primary School Mavjinjva, North Wing Side First Room, Mavjinjva	32	Primary School, South Side Room No.- 7, Near S.T.Stand, Manekvada
12	New Primary School Mavjinjva, East Section Room No.2, Mavjinjva	33	New Primary School Natavarnagar, New Building Room No.2, Near Garden, Bagasara
13	New Primary School New Building, North Section Room No.3, Near St Stand, Mavjinjva	34	New Primary School Natavarnagar, West Side Room No.3, Near Garden, Bagasara
14	Primary School, Room No.1, Kunkavav Road, Hadala	35	New Primary School Natavarnagar, Middle Room, Near Garden, Bagasara
15	Madhyamik School, Middle Room, Kunkavav Road, Hadala	36	Smt. B.V.Dhanak College, North Side Room, Natvarnagar, Bagasara
16	Primary School, East Side Room, Near Gram Panchayat, Haliyad Juni	37	Smt. B.V.Dhanak College, South Side Beside Stair Room No.- 5, Natvarnagar, Bagasara
17	Primary School, West Side Room, Near Gram Panchayat, Haliyad Juni	38	Primary School, North Side Room, Near S.T.Stand, Jethiavadar
18	Primary School, East Side Office Room, Near St Stand, Khari	39	Shala No.3 Primary School, North Side Room No.1, Dalal Chok Darvaja, Bagasara
19	Primary School, West Side Room No.-1, Near St Stand, Khari	40	Janta Vidhyalaya, West Sider Room Near By Stairs, Nr.Police Station, Bagasara
20	Primary School, First Room, Near Shivalaya, Ghantiyan	41	Gokulpara Primary School, West Side Room, Nr. Shikshak Society, Bagasara
21	Primary School, Meeting Room, Ghantiyan Road, Haliyad Navi	42	Mafat Para Primary School, Building No.2, Room No.2, Opp. Circuit Hose, Bagasara

Contd....

Polling Station Level Election Results

Polling Station-wise Votes Secured by Overall Top Five Parties in Dhari Assembly in Assembly Election (AE) under Amreli Parliamentary Constituency in Gujarat (2022)

Number of Polling Station	Winner - Kakadiya Jaysukhbhai Vallabhbhai (Kakadiya J.v.) (BJP)	Runner-up - Satasiya Kantibhai Shambhubhai (AAP)	3rd - Kirtikumar Kanubhai Borisagar (INC)	4th - Vala Upendrabhai Valkubhai (IND)	5th - Payal Bhavin Patel (JD(S))	NOTA	Other	Total Votes Secured
36	405	84	40	2	5	5	1	542
37	252	87	45	16	5	1	4	410
38	114	206	111	3	9	7	29	479
39	396	156	141	6	8	10	29	746
40	389	114	106	6	4	6	7	632
41	350	260	52	5	14	7	13	701
42	197	38	100	5	2	6	20	368
43	309	167	121	4	14	33	117	765
44	259	369	25	6	5	9	56	729
45	242	247	27	1	14	3	4	538
46	217	248	27	2	7	2	9	512
47	347	78	72	11	1	6	2	517
48	319	64	58	12	0	8	5	466
49	280	125	114	20	3	4	4	550
50	287	139	203	6	6	22	9	672
51	276	171	204	2	0	3	2	658
52	233	53	117	2	6	7	3	421
53	452	38	71	5	1	8	1	576
54	166	404	228	4	23	14	28	867
55	337	115	229	1	2	4	11	699
56	201	130	107	0	6	8	6	458
57	396	132	44	1	6	13	7	599
58	310	140	51	8	4	11	5	529
59	315	210	138	12	34	14	9	732
60	84	225	18	3	8	4	9	351
61	39	479	21	2	8	4	22	575
62	115	505	31	1	13	7	12	684
63	241	305	31	1	18	3	15	614
64	94	278	36	23	11	6	6	454
65	203	335	13	20	18	4	4	597
66	221	153	58	0	4	6	8	450
67	253	216	33	5	13	7	3	530
68	177	254	56	12	18	12	24	553
69	29	70	11	42	3	2	10	167
70	181	233	49	50	9	6	13	541

Contd....

Polling Station Level Election Results

Winner, Runner-up and 3rd Party Position & Winning Margin According to Polling Stations in Dhari Assembly in Assembly Election (AE) under Amreli Parliamentary Constituency in Gujarat (2022)

Polling Station Number	Winner Party	Winner Votes (%)	Runner-up Party	Runner-up Votes (%)	Winning Margin Votes (%)	Third Party	Third Party Votes (%)	Other Votes (%)
71	AAP	94 (34.18)	BJP	82 (29.82)	12 (4.36)	IND (VUV)	38 (13.82)	61 (22.18)
72	AAP	166 (42.78)	BJP	122 (31.44)	44 (11.34)	VPP	43 (11.08)	57 (14.69)
73	IND (VUV)	162 (90)	BJP	12 (6.67)	150 (83.33)	INC	2 (1.11)	4 (2.22)
74	BJP	95 (65.52)	AAP	17 (11.72)	78 (53.8)	IND (VUV)	13 (8.97)	20 (13.79)
75	AAP	306 (58.96)	BJP	141 (27.17)	165 (31.79)	INC	34 (6.55)	38 (7.32)
76	AAP	179 (53.75)	BJP	62 (18.62)	117 (35.13)	IND (VUV)	41 (12.31)	51 (15.32)
77	AAP	183 (40.22)	BJP	99 (21.76)	84 (18.46)	INC	70 (15.38)	103 (22.64)
78	AAP	204 (61.82)	BJP	72 (21.82)	132 (40)	INC	17 (5.15)	37 (11.21)
79	IND (VUV)	82 (64.06)	BJP	36 (28.13)	46 (35.93)	INC	3 (2.34)	7 (5.47)
80	AAP	154 (33.48)	IND (VUV)	147 (31.96)	7 (1.52)	INC	71 (15.43)	88 (19.13)
81	BJP	156 (45.75)	AAP	122 (35.78)	34 (9.97)	INC	30 (8.8)	33 (9.68)
82	AAP	130 (49.06)	BJP	72 (27.17)	58 (21.89)	INC	19 (7.17)	44 (16.6)
83	IND (VUV)	292 (91.25)	BJP	13 (4.06)	279 (87.19)	INC	4 (1.25)	11 (3.44)
84	IND (VUV)	233 (59.29)	BJP	84 (21.37)	149 (37.92)	AAP	38 (9.67)	38 (9.67)
85	IND (VUV)	93 (66.43)	BJP	35 (25)	58 (41.43)	JD(S)	3 (2.14)	9 (6.43)
86	BJP	69 (46.62)	AAP	47 (31.76)	22 (14.86)	IND (VUV)	16 (10.81)	16 (10.81)
87	BJP	155 (45.86)	AAP	76 (22.49)	79 (23.37)	IND (VUV)	57 (16.86)	50 (14.79)
88	AAP	113 (38.83)	BJP	88 (30.24)	25 (8.59)	IND (VUV)	50 (17.18)	40 (13.75)
89	BJP	127 (48.47)	AAP	75 (28.63)	52 (19.84)	INC	25 (9.54)	35 (13.36)
90	BJP	125 (41.39)	AAP	106 (35.1)	19 (6.29)	IND (VUV)	38 (12.58)	33 (10.93)
91	IND (VUV)	312 (78.2)	BJP	40 (10.03)	272 (68.17)	AAP	18 (4.51)	29 (7.27)
92	IND (VUV)	335 (56.3)	AAP	96 (16.13)	239 (40.17)	BJP	72 (12.1)	92 (15.46)
93	IND (VUV)	65 (34.57)	BJP	56 (29.79)	9 (4.78)	AAP	46 (24.47)	21 (11.17)
94	IND (VUV)	367 (94.83)	BJP	7 (1.81)	360 (93.02)	AAP	4 (1.03)	9 (2.33)
95	BJP	215 (51.93)	AAP	123 (29.71)	92 (22.22)	INC	55 (13.29)	21 (5.07)
96	IND (VUV)	443 (88.78)	BJP	14 (2.81)	429 (85.97)	INC	9 (1.8)	33 (6.61)
97	BJP	139 (40.41)	AAP	131 (38.08)	8 (2.33)	INC	39 (11.34)	35 (10.17)
98	BJP	88 (28.85)	AAP	87 (28.52)	1 (0.33)	IND (VUV)	57 (18.69)	73 (23.93)
99	IND (VUV)	52 (51.49)	AAP	25 (24.75)	27 (26.74)	BJP	20 (19.8)	4 (3.96)
100	BJP	59 (38.82)	AAP	57 (37.5)	2 (1.32)	INC	10 (6.58)	26 (17.11)
101	BJP	201 (44.87)	AAP	162 (36.16)	39 (8.71)	INC	60 (13.39)	25 (5.58)
102	INC	246 (43.69)	BJP	159 (28.24)	87 (15.45)	AAP	125 (22.2)	33 (5.86)
103	AAP	284 (59.66)	BJP	140 (29.41)	144 (30.25)	INC	18 (3.78)	34 (7.14)
104	AAP	208 (57.14)	BJP	98 (26.92)	110 (30.22)	IND (VUV)	22 (6.04)	36 (9.89)
105	AAP	121 (46.72)	BJP	89 (34.36)	32 (12.36)	IND (VUV)	22 (8.49)	27 (10.42)

Contd....

Socio-Economic Amenities - Rural

Access to Education Facilities

Particulars	Number of Villages (% of Population)				
	Available	Not Available	If Not Available (Distance of Nearest Facility)		
			A	B	C
Govt. Primary School	132 (100)	0 (0)	0 (0)	0 (0)	0 (0)
Private Primary School	7 (26)	125 (74)	0 (0)	0 (0)	0 (0)
Govt. Middle School	0 (0)	132 (100)	0 (0)	0 (0)	0 (0)
Private Middle School	0 (0)	132 (100)	0 (0)	0 (0)	0 (0)
Govt. Secondary School	18 (41)	114 (59)	25 (14)	37 (20)	46 (22)
Private Secondary School	3 (8)	129 (92)	2 (0)	2 (1)	0 (0)
Govt. Senior Secondary School	4 (22)	128 (78)	12 (7)	48 (32)	66 (38)
Private Senior Secondary School	1 (2)	131 (98)	1 (0)	0 (0)	0 (0)
Govt. Arts and Science Degree College	0 (0)	132 (100)	0 (0)	1 (0)	108 (69)
Private Arts and Science Degree College	1 (14)	131 (86)	0 (0)	4 (3)	18 (14)
Govt. Engineering College	0 (0)	132 (100)	0 (0)	1 (1)	125 (96)
Private Engineering College	0 (0)	132 (100)	0 (0)	0 (0)	6 (3)
Govt. Medicine College	0 (0)	132 (100)	0 (0)	0 (0)	96 (72)
Private Medicine College	0 (0)	132 (100)	0 (0)	1 (1)	35 (27)
Govt. Management Institute	0 (0)	132 (100)	0 (0)	1 (1)	100 (83)
Private Management Institute	0 (0)	132 (100)	0 (0)	0 (0)	31 (17)
Govt. Polytechnic	0 (0)	132 (100)	0 (0)	1 (1)	131 (99)
Private Polytechnic	0 (0)	132 (100)	0 (0)	0 (0)	0 (0)
Govt. Vocational Training School/ITI	0 (0)	132 (100)	6 (3)	32 (24)	76 (43)
Private Vocational Training School/ITI	2 (19)	130 (81)	0 (0)	5 (5)	11 (6)
Govt. Non Formal Training Centre	0 (0)	132 (100)	0 (0)	1 (1)	86 (70)
Private Non Formal Training Centre	0 (0)	132 (100)	0 (0)	0 (0)	45 (30)
Govt. School For Disabled	0 (0)	132 (100)	0 (0)	1 (1)	125 (95)
Private School For Disabled	0 (0)	132 (100)	0 (0)	0 (0)	6 (4)
Government Others	0 (0)	132 (100)	0 (0)	0 (0)	0 (0)
Private Others	0 (0)	132 (100)	0 (0)	0 (0)	0 (0)

Note : Distance A : Less than 5 km; B : Between 5-10 km; C : 10+ km.; Source : Data Analysis is based on 2011 Census.

DISCLAIMER

The Terms of Use and Disclaimer of Datanet India Private Limited (hereinafter referred to as "Datanet") for use of this analysis report of **Dhari Assembly Constituency (Dhari Vidhan Sabha)** :-

1. **Assembly Factbook™** is a Registered Trade Mark owned by Datanet.
2. All the maps are sketched and graphical representation only and have not been drawn to the scale and also not to represent the actual geographical area or boundary of the unit.
3. The data for the aforesaid analysis is based on authentic sources and has been culled from the various publications of Census, CSO and NSSO for district and block level data, various central and state government departments, Central & State Elections Commissions and the concerned Returning Officers' releases, Electoral Rolls, Election results and allied publications, internal assessment, surveys, estimates and analysis. Therefore, certain adjustment of data at micro level may have been done to arrive closer to the macro data.
4. Data have been provided on an "As Is" and "As AVAILABLE" basis
5. The colours shown in the maps or diagram and charts of a particular party, alliance or AC are indicative and do not represent them.
6. This publication which includes maps, sheets, graphs and data would be the property under copyright of Datanet only. The user may use these for its internal study, analysis and research purposes. It's public display, re-selling or any commercial uses by the user are not allowed.
7. Datanet has taken due care and caution in compilation and processing of data and allied information, but does not guarantee the accuracy, adequacy or completeness of any information/analysis and will be not responsible for any errors or omissions or for the results obtained from the use of such information/analysis.
8. All the contents for the publication have been culled from various authentic sources and Datanet reasonably believes such sources to be reliable, but does not make any representations, express or implied as to the accuracy or fitness of use of such information. The information or contents of the information/analysis do not constitute advice and should not be relied upon in making (or refraining from making) any decision. Any reliance placed upon the information provided by Datanet is the sole responsibility and strictly at the user's risk.
9. In no event will Datanet be liable for any damages (including, without limitation, damages for loss of business projects, or loss of profits) arising in contract, tort or otherwise from the use of or inability to use any of its contents, or from any action taken (or refrained from being taken) as a result of using the analysis or any of its contents. Datanet its directors, owners, editors, officials, employees, distributor and agents or any associate will not be liable for any errors in the information contained or any consequences arising from the use of the contents of the provided information/analysis.
10. If any provision of these terms and conditions is held invalid or illegal or unenforceable for any reason by any court of competent jurisdiction, such provision shall be severed and the remainder of provisions of the terms and conditions shall continue in full force and effect as if the Term of Use had been executed with the invalid, illegal or unenforceable provision eliminated.
11. If there are any discrepancies in the information provided, please bring it to attention of Datanet for suitable rectification measures.

**Buy Online This Complete Book At
Datanet India eBooks Store**

www.indiastatpublications.com

or go directly at

[http://www.indiastatpublications.com/
Assembly_factbook/Gujarat/Amreli/ Dhari](http://www.indiastatpublications.com/Assembly_factbook/Gujarat/Amreli/Dhari)

 **indiastat**elections

ISBN : 978-93-5905-537-4



9 789359 055374