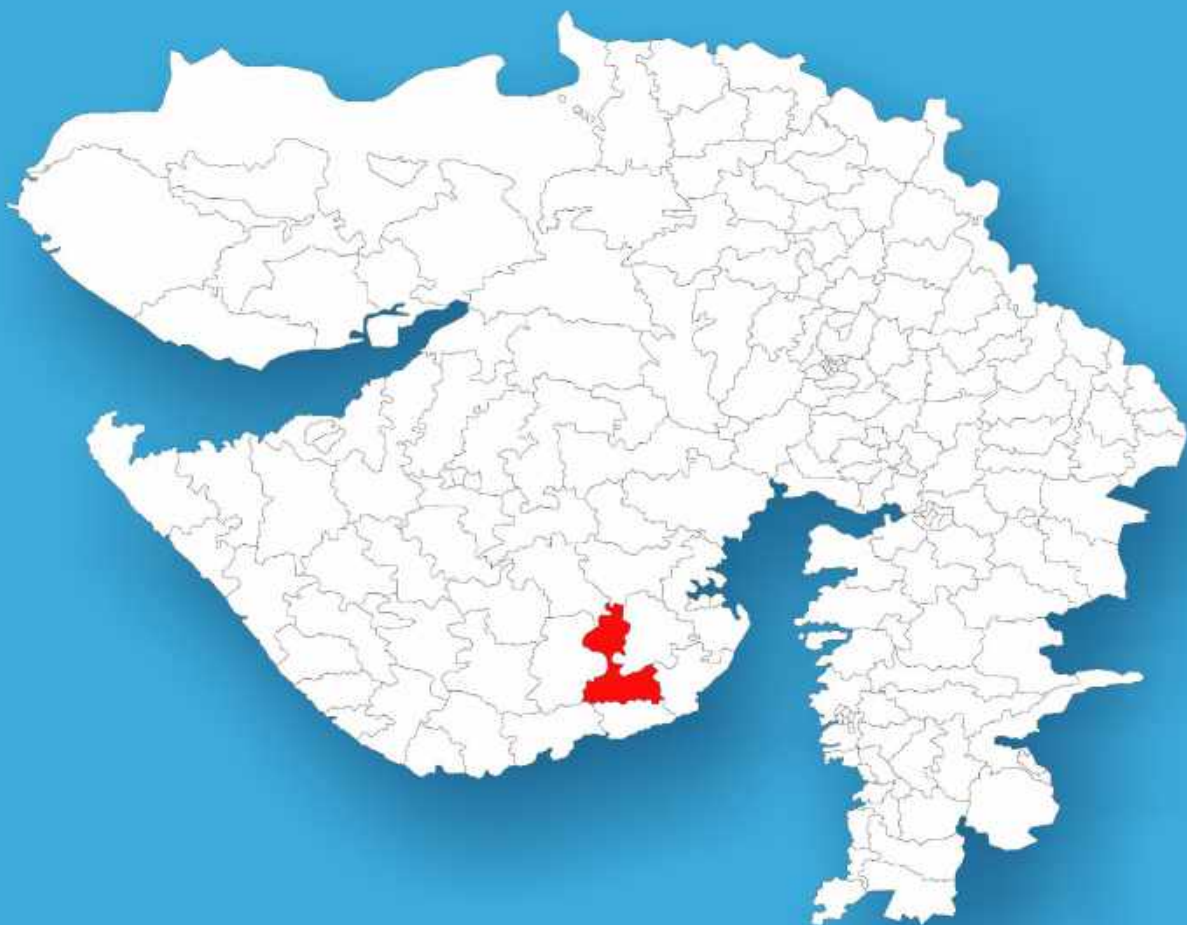




Gujarat

# Assembly Factbook™

Gariadhar Assembly Constituency



Key Electoral Data of Gariadhar  
Assembly Constituency (Vidhan Sabha)

Gujarat

# **Assembly Factbook™**

Gariadhar Assembly Constituency



Gariadhar Vidhan Sabha

**Editor & Director**

Dr. R.K. Thukral

**Research Editor**

Dr. Shafeeq Rahman

**Compiled, Researched and Published by  
Datanet India Pvt. Ltd.**

D-100, 1st Floor,

Okhla Industrial Area, Phase-I,

New Delhi- 110020.

Ph.: 91-11- 43580781-84

Email : support@indiastatpublications.com

Website : www.indiastatelections.com

**Online Book Store :**

www.indiastatpublications.com

**Report No. :** AFB/GJ-101-0125

**ISBN :** 978-93-5822-351-4

**First Edition :** January, 2018

**Eighth Updated Edition :** January, 2025

**Price :** Rs. 11500/-

US\$ 310

**© Datanet India Pvt. Ltd.**

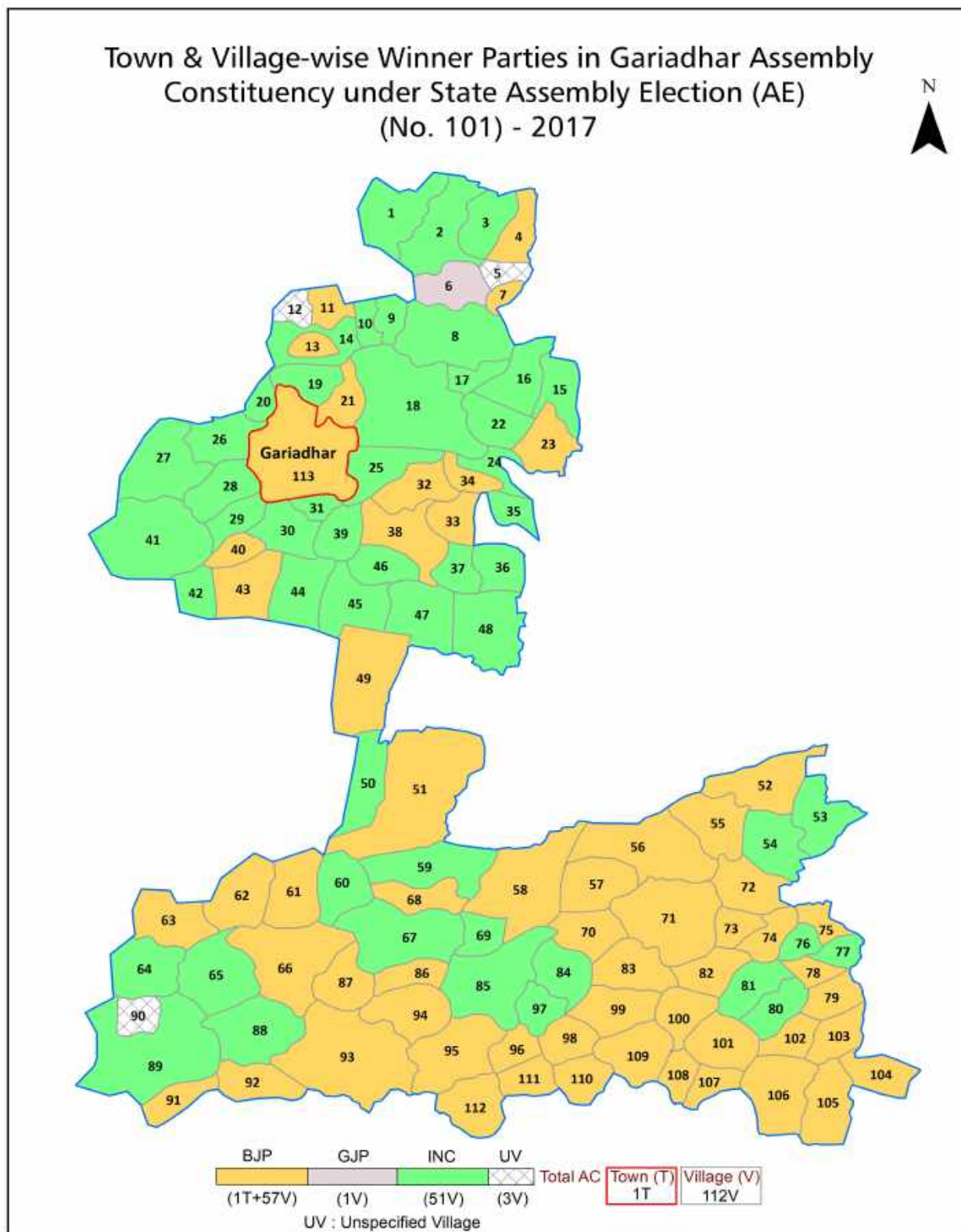
All rights reserved. No part of this book may be reproduced, stored in a retrieval system or transmitted in any form or by any means, mechanical photocopying, photographing, scanning, recording or otherwise without the prior written permission of the publisher. Please refer to Disclaimer at page no. 203 for the use of this publication.

Printed in India

## Contents

No.	Particulars	Page No.
	<b>Introduction</b>	
1	Assembly Constituency - (Vidhan Sabha) at a Glance   Features of Assembly as per Delimitation Commission of India (2008)	1-2
	<b>Location and Political Maps</b>	
2	Location Map   Boundaries of Assembly Constituency - (Vidhan Sabha) in District   Boundaries of Assembly Constituency under Parliamentary Constituency - (Lok Sabha)   Town & Village-wise Winner Parties- 2024, 2022, 2019, 2017, 2014, 2012 and 2009	3-11
	<b>Administrative Setup (2011)</b>	
3	District   Sub-district   Towns   Villages   Inhabited Villages   Uninhabited Villages   Village Panchayat   Intermediate Panchayat	12-17
	<b>Demographics (2011)</b>	
4	Population   Households   Rural/Urban Population   Towns and Villages by Population Size   Sex Ratio (Total & 0-6 Years)   Religious Population   Social Population   Literacy Rate	18-19
	<b>Electoral Features</b>	
5	Important Dates of Last Elections Held   Electors by Gender   Service Electors   Voters   Voters Turnout   Polling Stations & Average Number of Electors per Polling Station   Electors by Age Group   Present Elected Representatives	20-25
	<b>Historical Summary Election Results</b>	
6	Vote Share of Major Parties   Winning Margin (Number & Percentage)   Polarity of Parties   Summary Result of Assembly Segment of Parliamentary Elections 2024, 2019, 2014 and 2009   Summary Result of Assembly Elections 2022, 2017 and 2012	26-35
	<b>Polling Station Level Election Results</b>	
7	Name and Number of Polling Station 2024, 2022, 2019, 2017, 2014, 2012 and 2009   Polling Station-wise Electors, Voters & Voters Turnout 2024, 2022, 2019, 2017, 2014, 2012 and 2009   Polling Station wise Elections Results 2024, 2022, 2019, 2017, 2014, 2012 and 2009	36-182
	<b>Share of Assembly Constituency</b>	
8	Share of Assembly Constituency - (Vidhan Sabha) in State, District and Parliamentary Constituency - (Lok Sabha)	183
	<b>Socio-Economic Amenities (2011)</b>	
9	Access to Administrative Units   Agricultural, Manufacturing and Industrial Commodities   Demographic Indicators   Education   Health & Manpower   Drinking Water Supply   Sanitation   Entertainment and Recreations Infrastructure   Power   Food Allocation Distribution and Marketing of Agriculture Commodities Infrastructure   Transport and Road Infrastructure   Communication   Banking and Financial Services   Land Use   Irrigation Source	185-199
10	<b>Abbreviation &amp; Sources</b>	201-202
11	<b>Disclaimer</b>	203

## Location & Political Map





## Administrative Setup

### List of Village Panchayat & Intermediate Panchayat (Block) Name - 2011

Village Name	Village Panchayat Name	Intermediate Panchayat Name
Akhegadh	Akhegadh	Mahuva
Anandpur	Aandpur/Pipalva	Gariadhar
Anganka	Anganka	Mahuva
Bagdana	Bagdana	Mahuva
Beda	Beda	Mahuva
Bela	Bela	Gariadhar
Belampar	Belampar	Mahuva
Bhaguda	Bhaguda	Mahuva
Bhamariya	Bhamariya	Gariadhar
Bhandariya	Bhandariya	Gariadhar
Bhanvadiya	Bhanvadiya	Mahuva
Bila	Bila	Mahuva
Bordi	Bordi	Mahuva
Borla	Borla	Mahuva
Chhapariyali	Chhapariyali	Mahuva
Chhapri	Chhapri	Mahuva
Chomal	Chomal	Gariadhar
Chuna	Chuna	Mahuva
Damrala	Damrala	Gariadhar
Degavda	Degavda	Mahuva
Dharai	Dharai	Mahuva
Dudana	Dudana	Mahuva
Dungarpar	Dungarpar	Mahuva
Fachariya	Fachariya	Gariadhar
Galthar	Galthar	Mahuva
Ganeshgadh	Ganeshgadh	Gariadhar
Gujarada	Gujarada	Gariadhar
Gundarana	Gundarana	Mahuva
Intiya	Intiya	Mahuva

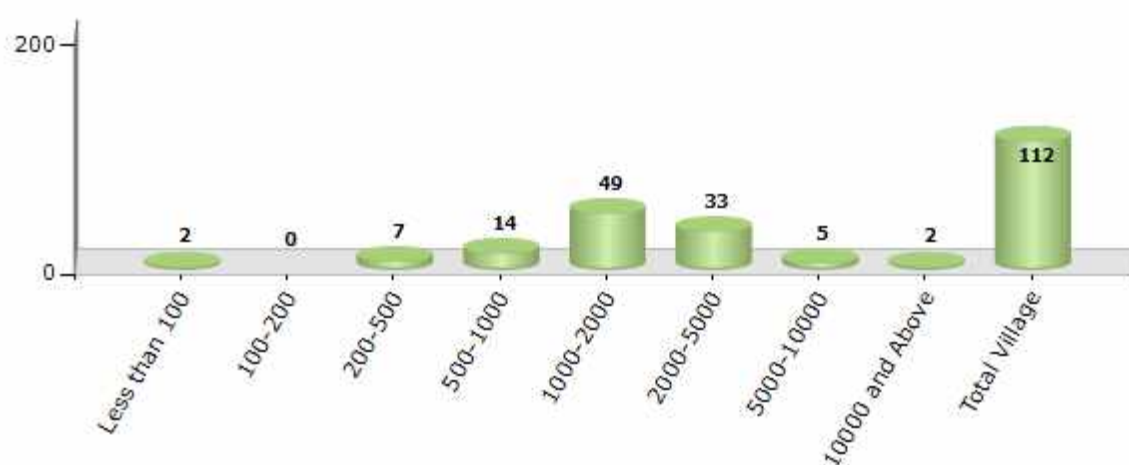
Contd....

## Demographics

### Number of Villages by Population Size - 2011

Less than 100	100-200	200-500	500-1000	1000-2000	2000-5000	5000-10000	10000 and Above	Total Village
2	0	7	14	49	33	5	2	112

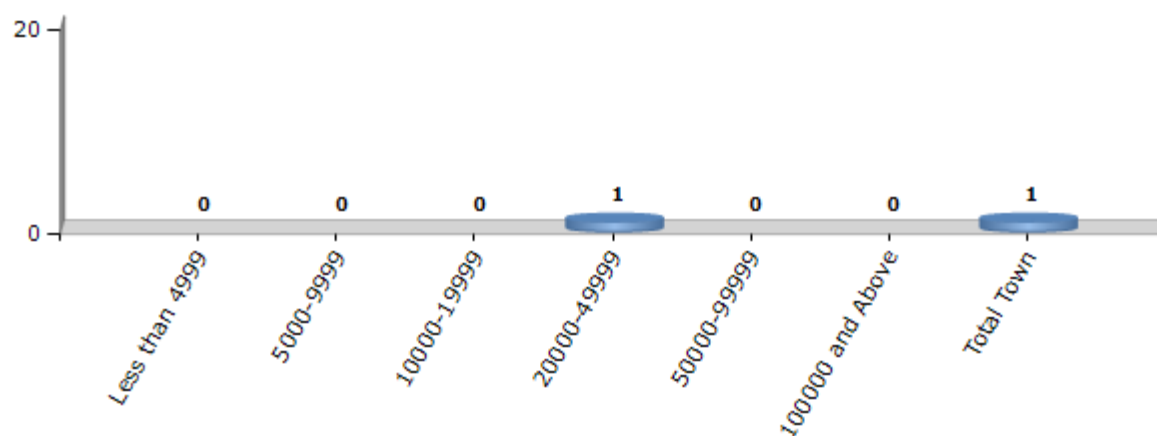
Number of Villages by Population Size - 2011



### Number of Towns by Population Size - 2011

Less than 4999	5000-9999	10000-19999	20000-49999	50000-99999	100000 and Above	Total Town
0	0	0	1	0	0	1

Number of Towns by Population Size - 2011

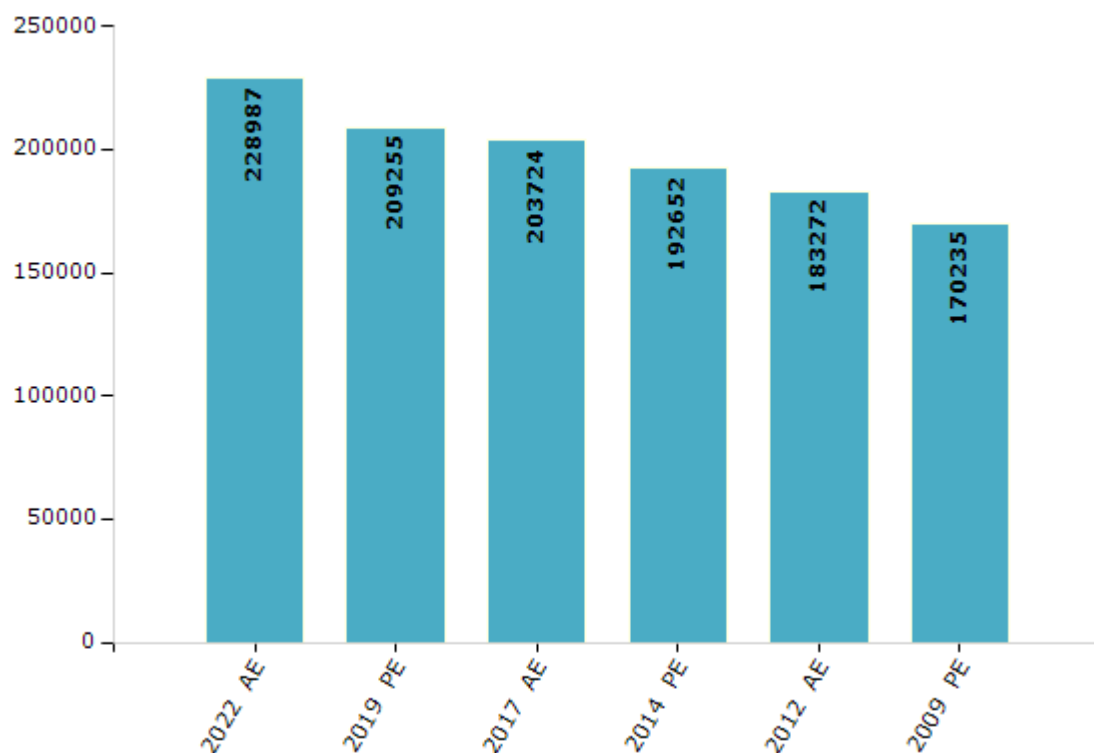


## Electoral Features

### Electors by Male & Female

Year	Male	Female	Others	Total	Year	Male	Female	Others	Total
2022 AE	117593	111394	0	228987	1998 AE	-	-	-	-
2019 PE	109027	100228	0	209255	1995 AE	-	-	-	-
2017 AE	107040	96684	0	203724	1990 AE	-	-	-	-
2014 PE	101308	91344	0	192652	1985 AE	-	-	-	-
2012 AE	96420	86852	0	183272	1980 AE	-	-	-	-
2009 PE	87721	82514	-	170235	1975 AE	-	-	-	-
2007 AE	-	-	-	-	1972 AE	-	-	-	-
2004 PE	-	-	-	-	1967 AE	-	-	-	-
2002 AE	-	-	-	-	1962 AE	-	-	-	-
1999 PE	-	-	-	-					

Number of Electors



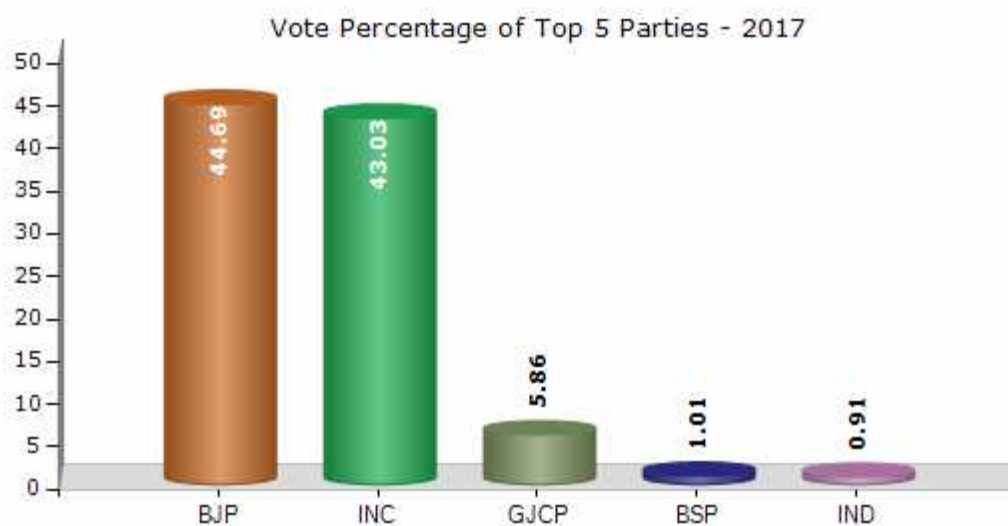
**Note :** AE : Assembly Election, PE : Assembly Segment of Parliamentary Election



## Historical Summary Election Results

### Summary Result of Assembly Election - 2017

Candidate Name	Party	Votes	Votes %
Nakrani Keshubhai Hirjibhai	BJP	50635	44.69
Kheni Pareshbhai Manjibhai	INC	48759	43.03
Chavada Manubhai Parsottambhai	GJCP	6645	5.86
Kantariya Dhirubhai Devjibhai	BSP	1145	1.01
Sarvaiya Manubhai Rudabhai	IND	1027	0.91
Gohil Darbar Kanubhai Hamirbhai	IND	938	0.83
Khasiya Devjibhai Dudabhai	NBNM	627	0.55
Gosai Ashokgiri Shantigiri	YUS	443	0.39
Gosai Amitpari Nathupari	IND	440	0.39
Dabhi Gabhabhai Balubhai	AINHCP	406	0.36
Parmar Kalpeshbhai Mathurbhai	VPP	352	0.31
Ajameri Sulemanbhai Hasanbhai	IND	334	0.29
	NOTA	1557	1.37



## Polling Station Level Election Results

### Number and Name of Polling Stations (PS) (2022)

Number of Polling Stations	Name of Polling Stations	Number of Polling Stations	Name of Polling Stations
1	Balmandir, Mota Charodiya	22	Primary School, New Building, East Side Room, Rupavati, Rupavati
2	Primary School Plot Vistar, East Side Room No-1, Mota Charodiya	23	Primary School, New Building, West Side Room, Rupavati, Rupavati
3	Primary School Plot Vistar, Mota Charodiya	24	Primary School Old Building, North Side Room, Rupavati, Rupavati
4	Primary School, Ramji Mandir Najik, Viridi	25	Prathmikshala, Mesanka
5	Primary School, Ramji Mandir Najik, West Side Room, Viridi	26	Prathmikshala, Bela
6	Primary School, Morba	27	Primary School, Junu Makan (Girls School), Velavadar
7	Primary School, East Side Room, Morba	28	Primary School, Junu Makan (Girls School), Room No-2, Velavadar
8	Primary School, Khodvadari	29	Prathmikshala, New Makan, Velavadar
9	Primary School, Room No -1, Khodvadari	30	Prathmikshala, New Makan, West Side, Velavadar
10	Primary School, Navagam, Navagam	31	Primary School, Sarambhada
11	Primary School, Room No.-2, Navagam	32	Prathmikshala, Old Building, East Side Room, Luvara
12	Prathmikshala, Room No-10, Ganeshgadhi	33	Prathmikshala, Old Building, West Side Room, Luvara
13	Primary School, Paldi, Paldi	34	Primary School, North Side Room, Thansa
14	Mangadh Primary School, Prayer Room, South Side Building, Mangadh	35	Primary School, South Side Room, Thansa
15	Mangadh Primary School, East Side Pragma Varg Room, South Side Building, Mangadh	36	Pra.Shala, Gujarada
16	Pra.Shala, Shivendranagar	37	Pra.Shala, Gujarada
17	Pra.Shala, West Side Room, Shivendranagar	38	Pra.Shala, New Makan, Bhandariya
18	Prathmikshala, East Side Room, Damrila	39	Pra.Shala, New Makan, Bhandariya
19	Prathmikshala, Damrila	40	New Primary Schhol, Room No 2, Samadhiyala (Shelar), Samadhiyala
20	Primary School, Room No 3, New Building, Damrila	41	New Primary Schhol, Room No 4, Samadhiyala (Shelar), Samadhiyala
21	Primary School, Saringpur	42	Pra, Shala New Makan, East Side Room-1, Satapada

Contd....

## Polling Station Level Election Results

### Polling Station-wise Votes Secured by Overall Top Five Parties in Gariadhar Assembly in Assembly Election (AE) under Amreli Parliamentary Constituency in Gujarat (2022)

Number of Polling Station	Winner - Sudhirbhai Vaghani (sudhir Vaghani) (AAP)	Runner-up - Nakrani Keshubhai Hirjibhai (BJP)	3rd - Chavada Divyesh Bhai Manubhai (INC)	4th - Chavada Ghanshyam Bhai Ashokbhai (RSTHNDEKD)	5th - Kantariya Kishorbhai Paljibhai (BSP)	NOTA	Other	Total Votes Secured
36	281	122	37	11	3	3	12	469
37	417	73	58	19	3	7	10	587
38	244	89	46	11	4	3	3	400
39	391	60	51	9	4	7	12	534
40	476	83	83	17	5	9	11	684
41	289	100	105	22	2	6	8	532
42	372	158	44	10	6	5	10	605
43	431	39	31	12	2	0	6	521
44	326	138	32	17	3	15	21	552
45	248	228	78	17	5	7	9	592
46	273	160	133	15	3	8	10	602
47	241	67	121	11	6	8	7	461
48	178	83	56	11	2	6	13	349
49	91	123	26	6	2	2	4	254
50	203	290	73	9	4	7	9	595
51	265	112	23	7	3	4	10	424
52	284	182	65	9	4	6	12	562
53	230	175	75	8	3	3	5	499
54	141	144	135	5	2	3	13	443
55	168	129	211	2	4	4	5	523
56	132	251	9	8	1	3	6	410
57	93	98	192	2	2	6	3	396
58	207	55	25	6	0	1	6	300
59	395	33	27	6	2	7	15	485
60	308	163	98	7	3	1	9	589
61	263	126	63	14	5	6	9	486
62	140	34	7	3	0	1	2	187
63	146	103	28	3	1	0	2	283
64	139	167	180	13	1	3	10	513
65	77	129	23	1	0	1	2	233
66	361	243	41	13	2	4	7	671
67	408	119	20	17	6	5	8	583
68	196	149	24	6	1	2	4	382
69	268	138	28	10	0	6	8	458
70	427	196	15	10	0	4	9	661

Contd....

## Polling Station Level Election Results

**Winner, Runner-up and 3rd Party Position & Winning Margin According to Polling Stations in Gariadhar Assembly in Assembly Election (AE) under Amreli Parliamentary Constituency in Gujarat (2022)**

Polling Station Number	Winner Party	Winner Votes (%)	Runner-up Party	Runner-up Votes (%)	Winning Margin Votes (%)	Third Party	Third Party Votes (%)	Other Votes (%)
71	AAP	333 (56.16)	BJP	202 (34.06)	131 (22.1)	INC	32 (5.4)	26 (4.38)
72	AAP	239 (65.84)	INC	71 (19.56)	168 (46.28)	BJP	34 (9.37)	19 (5.23)
73	AAP	308 (39.79)	BJP	245 (31.65)	63 (8.14)	INC	171 (22.09)	50 (6.46)
74	BJP	228 (42.62)	AAP	225 (42.06)	3 (0.56)	INC	49 (9.16)	33 (6.17)
75	AAP	364 (50.21)	BJP	265 (36.55)	99 (13.66)	INC	53 (7.31)	43 (5.93)
76	AAP	338 (72.22)	BJP	89 (19.02)	249 (53.2)	INC	20 (4.27)	21 (4.49)
77	AAP	281 (65.5)	BJP	97 (22.61)	184 (42.89)	INC	24 (5.59)	27 (6.29)
78	AAP	256 (59.4)	BJP	144 (33.41)	112 (25.99)	RSTHNDKED	11 (2.55)	20 (4.64)
79	AAP	208 (40.86)	BJP	186 (36.54)	22 (4.32)	INC	93 (18.27)	22 (4.32)
80	AAP	295 (59.96)	BJP	126 (25.61)	169 (34.35)	INC	51 (10.37)	20 (4.07)
81	AAP	246 (68.72)	BJP	74 (20.67)	172 (48.05)	INC	25 (6.98)	13 (3.63)
82	AAP	267 (71.58)	BJP	90 (24.13)	177 (47.45)	INC	9 (2.41)	7 (1.88)
83	AAP	299 (46.36)	BJP	269 (41.71)	30 (4.65)	INC	43 (6.67)	34 (5.27)
84	AAP	375 (59.81)	INC	117 (18.66)	258 (41.15)	BJP	101 (16.11)	34 (5.42)
85	BJP	209 (41.3)	AAP	204 (40.32)	5 (0.98)	INC	69 (13.64)	24 (4.74)
86	BJP	263 (47.05)	AAP	223 (39.89)	40 (7.16)	INC	41 (7.33)	32 (5.72)
87	AAP	278 (44.62)	BJP	170 (27.29)	108 (17.33)	BSP	106 (17.01)	69 (11.08)
88	AAP	319 (78.96)	BJP	67 (16.58)	252 (62.38)	INC	6 (1.49)	12 (2.97)
89	AAP	365 (71.15)	BJP	105 (20.47)	260 (50.68)	INC	13 (2.53)	30 (5.85)
90	AAP	423 (68.12)	BJP	132 (21.26)	291 (46.86)	INC	29 (4.67)	37 (5.96)
91	AAP	353 (54.73)	BJP	140 (21.71)	213 (33.02)	INC	118 (18.29)	34 (5.27)
92	AAP	473 (64.88)	BJP	172 (23.59)	301 (41.29)	INC	67 (9.19)	17 (2.33)
93	BJP	302 (52.61)	AAP	222 (38.68)	80 (13.93)	INC	35 (6.1)	15 (2.61)
94	AAP	691 (76.61)	BJP	165 (18.29)	526 (58.32)	INC	28 (3.1)	18 (2)
95	AAP	631 (87.76)	BJP	51 (7.09)	580 (80.67)	INC	27 (3.76)	10 (1.39)
96	AAP	289 (76.86)	BJP	65 (17.29)	224 (59.57)	INC	16 (4.26)	6 (1.6)
97	AAP	519 (61.35)	BJP	261 (30.85)	258 (30.5)	INC	39 (4.61)	27 (3.19)
98	AAP	510 (62.42)	BJP	269 (32.93)	241 (29.49)	INC	19 (2.33)	19 (2.33)
99	AAP	218 (56.33)	BJP	149 (38.5)	69 (17.83)	INC	8 (2.07)	12 (3.1)
100	BJP	359 (56.45)	AAP	240 (37.74)	119 (18.71)	INC	24 (3.77)	13 (2.04)
101	BJP	484 (63.52)	AAP	234 (30.71)	250 (32.81)	INC	27 (3.54)	17 (2.23)
102	BJP	423 (54.09)	AAP	286 (36.57)	137 (17.52)	INC	51 (6.52)	22 (2.81)
103	AAP	248 (51.88)	BJP	186 (38.91)	62 (12.97)	INC	31 (6.49)	13 (2.72)
104	AAP	390 (56.52)	BJP	234 (33.91)	156 (22.61)	INC	42 (6.09)	24 (3.48)
105	AAP	465 (61.18)	BJP	265 (34.87)	200 (26.31)	INC	12 (1.58)	18 (2.37)

Contd....

## Socio-Economic Amenities - Rural

### Access to Education Facilities

Particulars	Number of Villages (% of Population)				
	Available	Not Available	If Not Available (Distance of Nearest Facility)		
			A	B	C
Govt. Primary School	111 (100)	1 (0)	0 (0)	1 (0)	0 (0)
Private Primary School	1 (2)	111 (98)	0 (0)	0 (0)	0 (0)
Govt. Middle School	0 (0)	112 (100)	0 (0)	0 (0)	0 (0)
Private Middle School	0 (0)	112 (100)	0 (0)	0 (0)	0 (0)
Govt. Secondary School	13 (30)	99 (70)	18 (10)	37 (22)	37 (31)
Private Secondary School	6 (7)	106 (93)	2 (1)	0 (0)	0 (0)
Govt. Senior Secondary School	3 (12)	109 (88)	6 (3)	36 (22)	65 (58)
Private Senior Secondary School	2 (5)	110 (95)	0 (0)	0 (0)	0 (0)
Govt. Arts and Science Degree College	1 (6)	111 (94)	4 (3)	29 (21)	74 (67)
Private Arts and Science Degree College	1 (6)	111 (94)	0 (0)	1 (0)	3 (3)
Govt. Engineering College	0 (0)	112 (100)	0 (0)	0 (0)	109 (97)
Private Engineering College	0 (0)	112 (100)	0 (0)	0 (0)	3 (3)
Govt. Medicine College	0 (0)	112 (100)	0 (0)	0 (0)	109 (99)
Private Medicine College	0 (0)	112 (100)	0 (0)	0 (0)	3 (1)
Govt. Management Institute	0 (0)	112 (100)	0 (0)	0 (0)	110 (98)
Private Management Institute	0 (0)	112 (100)	0 (0)	0 (0)	2 (2)
Govt. Polytechnic	0 (0)	112 (100)	0 (0)	0 (0)	112 (100)
Private Polytechnic	0 (0)	112 (100)	0 (0)	0 (0)	0 (0)
Govt. Vocational Training School/ITI	0 (0)	112 (100)	0 (0)	3 (2)	64 (66)
Private Vocational Training School/ITI	0 (0)	112 (100)	4 (3)	27 (20)	14 (9)
Govt. Non Formal Training Centre	0 (0)	112 (100)	2 (1)	0 (0)	107 (97)
Private Non Formal Training Centre	0 (0)	112 (100)	0 (0)	0 (0)	3 (2)
Govt. School For Disabled	0 (0)	112 (100)	0 (0)	0 (0)	108 (96)
Private School For Disabled	0 (0)	112 (100)	0 (0)	0 (0)	4 (4)
Government Others	0 (0)	112 (100)	0 (0)	0 (0)	0 (0)
Private Others	0 (0)	112 (100)	0 (0)	0 (0)	0 (0)

Note : Distance A : Less than 5 km; B : Between 5-10 km; C : 10+ km.; Source : Data Analysis is based on 2011 Census.

## DISCLAIMER

The Terms of Use and Disclaimer of Datanet India Private Limited (hereinafter referred to as "Datanet") for use of this analysis report of **Gariadhar Assembly Constituency (Gariadhar Vidhan Sabha)** :-

1. **Assembly Factbook™** is a Registered Trade Mark owned by Datanet.
2. All the maps are sketched and graphical representation only and have not been drawn to the scale and also not to represent the actual geographical area or boundary of the unit.
3. The data for the aforesaid analysis is based on authentic sources and has been culled from the various publications of Census, CSO and NSSO for district and block level data, various central and state government departments, Central & State Elections Commissions and the concerned Returning Officers' releases, Electoral Rolls, Election results and allied publications, internal assessment, surveys, estimates and analysis. Therefore, certain adjustment of data at micro level may have been done to arrive closer to the macro data.
4. Data have been provided on an "As Is" and "As AVAILABLE" basis
5. The colours shown in the maps or diagram and charts of a particular party, alliance or AC are indicative and do not represent them.
6. This publication which includes maps, sheets, graphs and data would be the property under copyright of Datanet only. The user may use these for its internal study, analysis and research purposes. It's public display, re-selling or any commercial uses by the user are not allowed.
7. Datanet has taken due care and caution in compilation and processing of data and allied information, but does not guarantee the accuracy, adequacy or completeness of any information/analysis and will be not responsible for any errors or omissions or for the results obtained from the use of such information/analysis.
8. All the contents for the publication have been culled from various authentic sources and Datanet reasonably believes such sources to be reliable, but does not make any representations, express or implied as to the accuracy or fitness of use of such information. The information or contents of the information/analysis do not constitute advice and should not be relied upon in making (or refraining from making) any decision. Any reliance placed upon the information provided by Datanet is the sole responsibility and strictly at the user's risk.
9. In no event will Datanet be liable for any damages (including, without limitation, damages for loss of business projects, or loss of profits) arising in contract, tort or otherwise from the use of or inability to use any of its contents, or from any action taken (or refrained from being taken) as a result of using the analysis or any of its contents. Datanet its directors, owners, editors, officials, employees, distributor and agents or any associate will not be liable for any errors in the information contained or any consequences arising from the use of the contents of the provided information/analysis.
10. If any provision of these terms and conditions is held invalid or illegal or unenforceable for any reason by any court of competent jurisdiction, such provision shall be severed and the remainder of provisions of the terms and conditions shall continue in full force and effect as if the Term of Use had been executed with the invalid, illegal or unenforceable provision eliminated.
11. If there are any discrepancies in the information provided, please bring it to attention of Datanet for suitable rectification measures.



**Buy Online This Complete Book At  
Datanet India eBooks Store**

**[www.indiastatpublications.com](http://www.indiastatpublications.com)**

**or go directly at**

**[http://www.indiastatpublications.com/  
Assembly\\_factbook/Gujarat/Amreli/ Gariadhar](http://www.indiastatpublications.com/Assembly_factbook/Gujarat/Amreli/Gariadhar)**

 **indiastat***elections*

ISBN : 978-93-5822-351-4



9 789358 223514