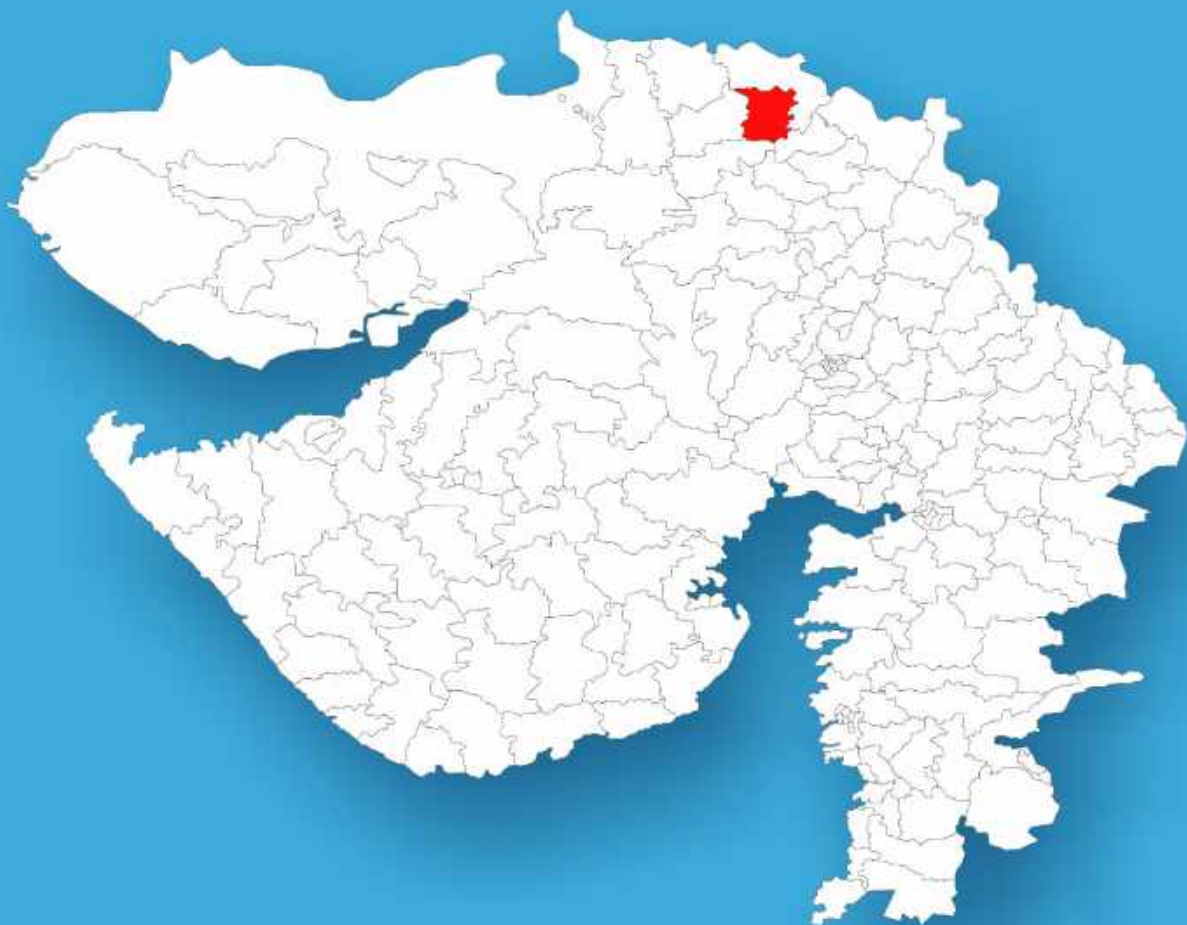




Gujarat

Assembly Factbook™

Deesa Assembly Constituency



Key Electoral Data of Deesa
Assembly Constituency (Vidhan Sabha)

Gujarat

Assembly Factbook™

Deesa Assembly Constituency



Deesa Vidhan Sabha

Editor & Director

Dr. R.K. Thukral

Research Editor

Dr. Shafeeq Rahman

**Compiled, Researched and Published by
Datanet India Pvt. Ltd.**

D-100, 1st Floor,

Okhla Industrial Area, Phase-I,

New Delhi- 110020.

Ph.: 91-11- 43580781-84

Email : support@indiastatpublications.com

Website : www.indiastatelections.com

Online Book Store :

www.indiastatpublications.com

Report No. : AFB/GJ-013-0125

ISBN : 978-93-5905-543-5

First Edition : January, 2018

Eighth Updated Edition : January, 2025

Price : Rs. 11500/-

US\$ 310

© Datanet India Pvt. Ltd.

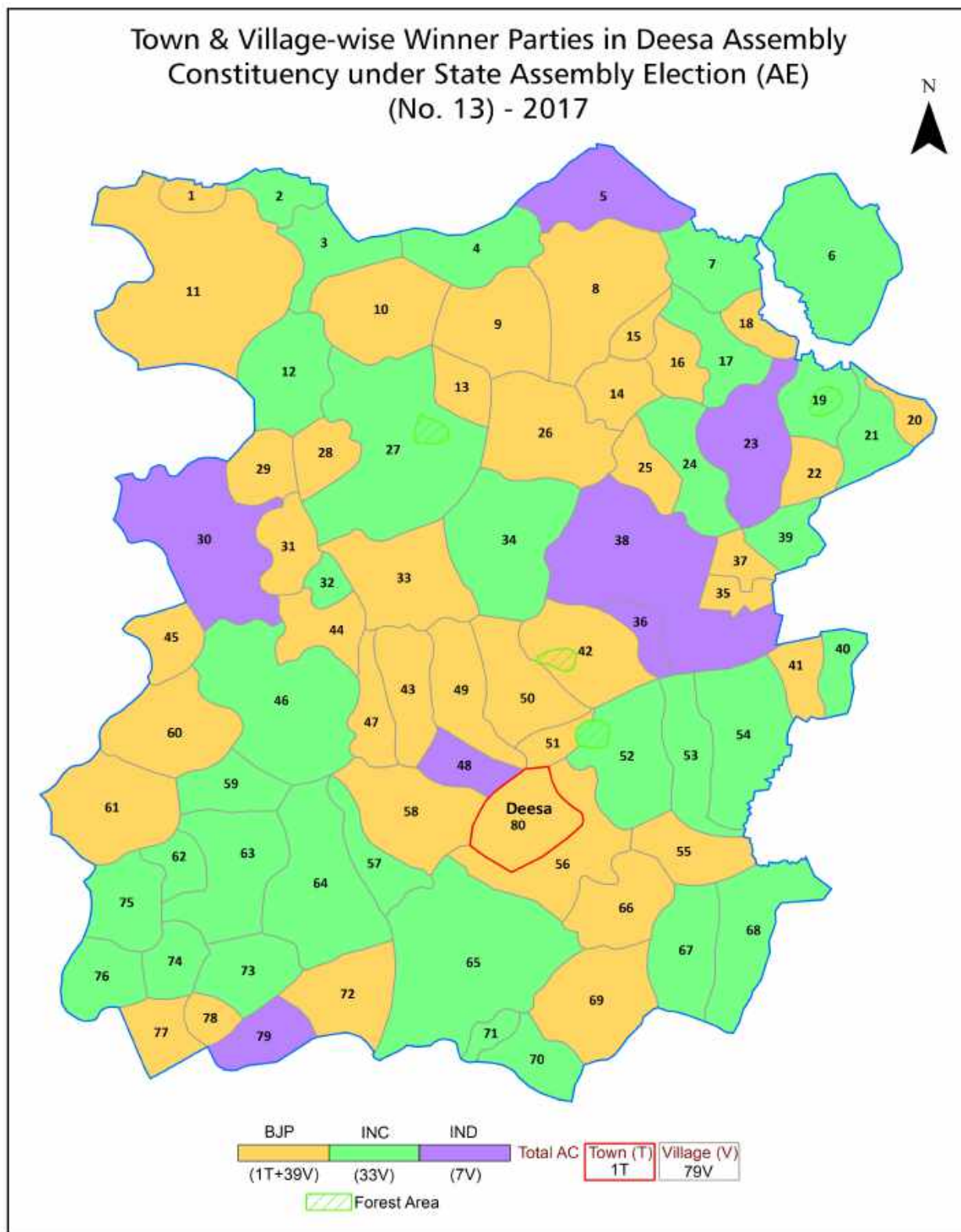
All rights reserved. No part of this book may be reproduced, stored in a retrieval system or transmitted in any form or by any means, mechanical photocopying, photographing, scanning, recording or otherwise without the prior written permission of the publisher. Please refer to Disclaimer at page no. 233 for the use of this publication.

Printed in India

Contents

No.	Particulars	Page No.
	Introduction	
1	Assembly Constituency - (Vidhan Sabha) at a Glance Features of Assembly as per Delimitation Commission of India (2008)	1-2
	Location and Political Maps	
2	Location Map Boundaries of Assembly Constituency - (Vidhan Sabha) in District Boundaries of Assembly Constituency under Parliamentary Constituency - (Lok Sabha) Town & Village-wise Winner Parties- 2024, 2022, 2019, 2017, 2014, 2012 and 2009	3-11
	Administrative Setup (2011)	
3	District Sub-district Towns Villages Inhabited Villages Uninhabited Villages Village Panchayat Intermediate Panchayat	12-15
	Demographics (2011)	
4	Population Households Rural/Urban Population Towns and Villages by Population Size Sex Ratio (Total & 0-6 Years) Religious Population Social Population Literacy Rate	16-17
	Electoral Features	
5	Important Dates of Last Elections Held Electors by Gender Service Electors Voters Voters Turnout Polling Stations & Average Number of Electors per Polling Station Electors by Age Group Present Elected Representatives	18-23
	Historical Summary Election Results	
6	Vote Share of Major Parties Winning Margin (Number & Percentage) Polarity of Parties Summary Result of Assembly Segment of Parliamentary Elections 2024, 2019, 2014, 2009, 2004 and 1999 Summary Result of Assembly Elections 2022, 2017, 2012, 2007, 2002, 1998, 1995, 1990, 1985, 1980, 1975, 1972, 1967 and 1962	24-46
	Polling Station Level Election Results	
7	Name and Number of Polling Station 2024, 2022, 2019, 2017, 2014, 2012 and 2009 Polling Station-wise Electors, Voters & Voters Turnout 2024, 2022, 2019, 2017, 2014, 2012 and 2009 Polling Station wise Elections Results 2024, 2022, 2019, 2017, 2014, 2012 and 2009	47-212
	Share of Assembly Constituency	
8	Share of Assembly Constituency - (Vidhan Sabha) in State, District and Parliamentary Constituency - (Lok Sabha)	213
	Socio-Economic Amenities (2011)	
9	Access to Administrative Units Agricultural, Manufacturing and Industrial Commodities Demographic Indicators Education Health & Manpower Drinking Water Supply Sanitation Entertainment and Recreations Infrastructure Power Food Allocation Distribution and Marketing of Agriculture Commodities Infrastructure Transport and Road Infrastructure Communication Banking and Financial Services Land Use Irrigation Source	215-229
10	Abbreviation & Sources	231-232
11	Disclaimer	233

Location & Political Map



Administrative Setup

List of Village Panchayat & Intermediate Panchayat (Block) Name - 2011

Village Name	Village Panchayat Name	Intermediate Panchayat Name
Agdol	Agdol	Deesa
Akhol Moti	Akhol Moti	Deesa
Akhol Nani	Akhol Moti	Deesa
Baiwada	Baiwada	Deesa
Bhachalva	Bhachalva	Deesa
Bhadath	Bhadath	Deesa
Bhoyan	Bhoyan	Deesa
Bural	Bural Th.Vas-Bural Patel Vas	Deesa
Chandaji Golia	Chandaji (Golia)	Deesa
Chatrala	Ranpur (Ugamno) Vas	Deesa
Chora	Chora	Deesa
Dama	Dama	Deesa
Dasanavas	Dasanavas	Deesa
Davas	Davas	Deesa
Dedol	Sotambla	Deesa
Dhanavada	Dhanavada	Deesa
Dhanpura	Dhanpura	Deesa
Dharpada	Dharpada	Deesa
Dhedhal	Dhedhal	Deesa
Dhuva	Dhuva	Deesa
Fagudra	Fagudra	Deesa
Fatepura	Dharpada	Deesa
Genaji rabari Golia	Genaji (Rabari Golia)	Deesa
Ghada	Ghada	Deesa
Gugal	Gugal	Deesa
Javal	Javal	Deesa
Jherda	Jherda	Deesa
Jorapura	Jorapura	Deesa
Juna Deesa	Juna Deesa	Deesa

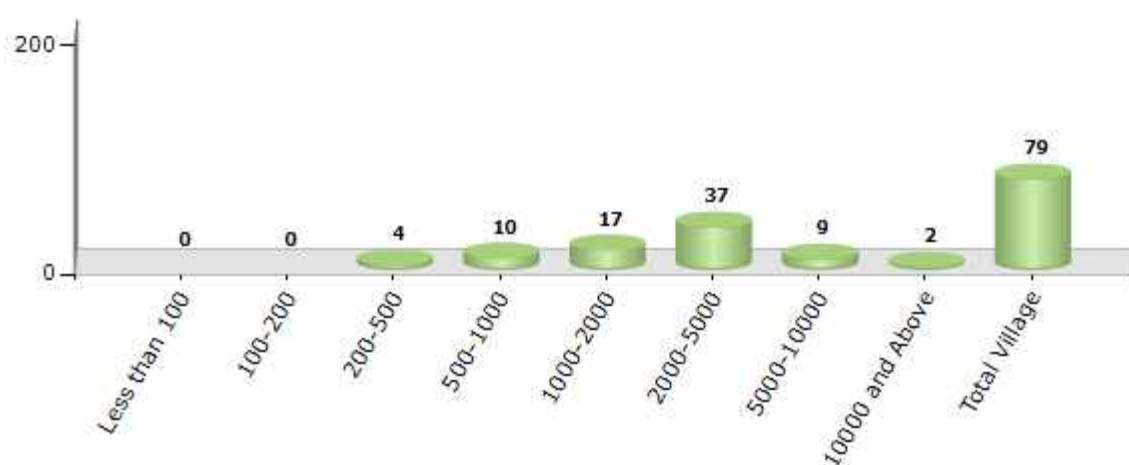
Contd....

Demographics

Number of Villages by Population Size - 2011

Less than 100	100-200	200-500	500-1000	1000-2000	2000-5000	5000-10000	10000 and Above	Total Village
0	0	4	10	17	37	9	2	79

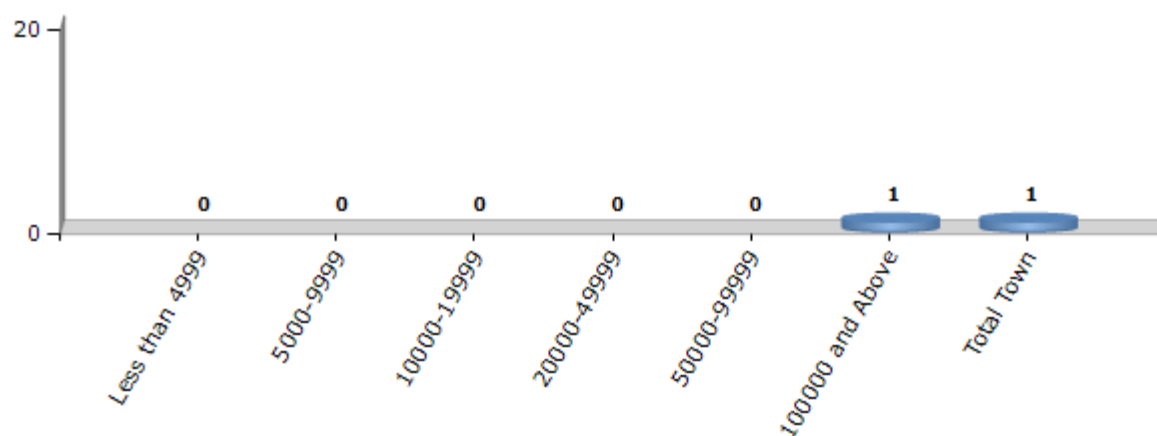
Number of Villages by Population Size - 2011



Number of Towns by Population Size - 2011

Less than 4999	5000-9999	10000-19999	20000-49999	50000-99999	100000 and Above	Total Town
0	0	0	0	0	1	1

Number of Towns by Population Size - 2011

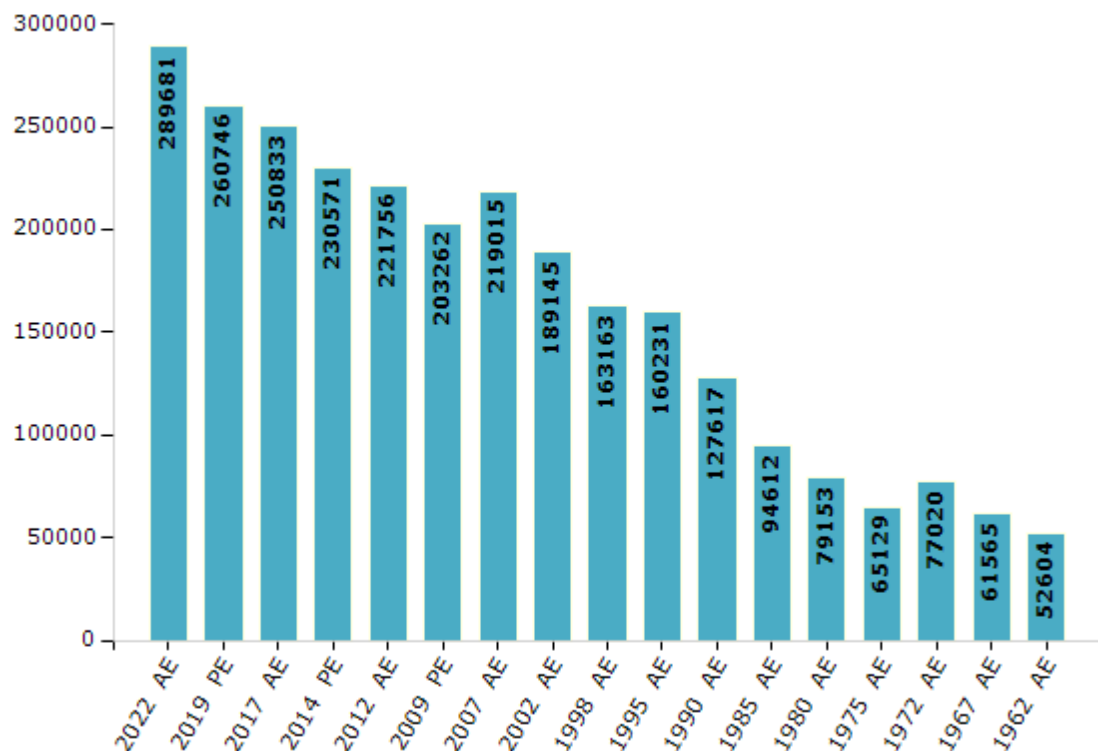


Electoral Features

Electors by Male & Female

Year	Male	Female	Others	Total	Year	Male	Female	Others	Total
2022 AE	150624	139054	3	289681	1998 AE	82414	80749	-	163163
2019 PE	136382	124363	1	260746	1995 AE	80927	79304	-	160231
2017 AE	131358	119475	0	250833	1990 AE	64708	62909	-	127617
2014 PE	120541	110030	0	230571	1985 AE	47237	47375	-	94612
2012 AE	115044	106708	4	221756	1980 AE	39594	39559	-	79153
2009 PE	102622	100640	-	203262	1975 AE	32548	32581	-	65129
2007 AE	110260	108755	-	219015	1972 AE	38281	38739	-	77020
2004 PE	-	-	-	-	1967 AE	-	-	-	61565
2002 AE	94803	94342	-	189145	1962 AE	-	-	-	52604
1999 PE	-	-	-	-					

Number of Electors

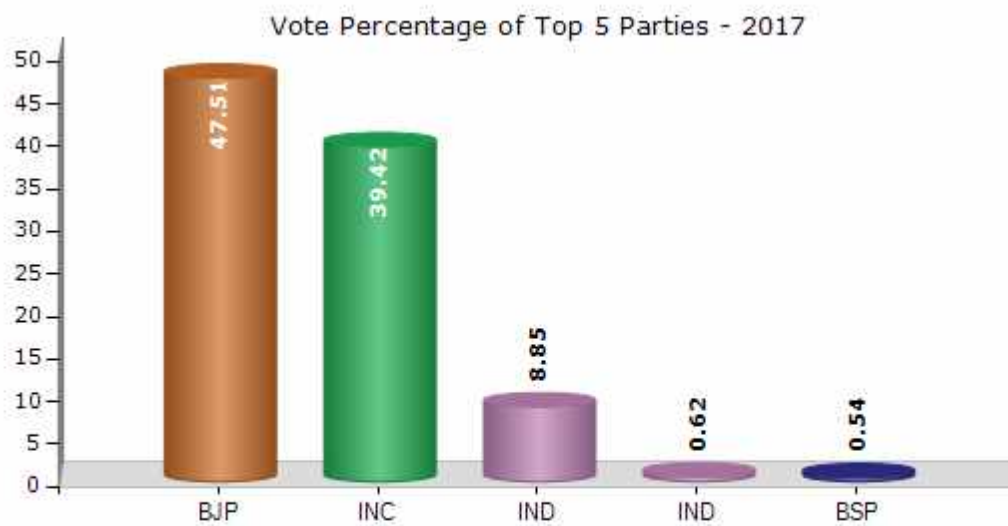


Note : AE : Assembly Election, PE : Assembly Segment of Parliamentary Election

Historical Summary Election Results

Summary Result of Assembly Election - 2017

Candidate Name	Party	Votes	Votes %
Pandya Shashikant Mahobatram	BJP	85411	47.51
Govabhai Hamirabhai Rabari	INC	70880	39.42
Vaghela Bahadursinh Dadubha	IND	15912	8.85
Thervadiya Shivaji Pathuji	IND	1113	0.62
Solanki Dineshkumar Aljibhai	BSP	977	0.54
Prajapati Kanubhai Lilabhai	YUS	791	0.44
Thakor Parbatji Valjibhai	IND	472	0.26
Thakor Ramanbhai Sardarji	IND	439	0.24
Purohit Shyamaben Naranbhai	LVM	261	0.15
	NOTA	3531	1.96



Polling Station Level Election Results

Number and Name of Polling Stations (PS) (2022)

Number of Polling Stations	Name of Polling Stations	Number of Polling Stations	Name of Polling Stations
1	Building Of Primary School, Ramsan, Ramsan	22	Building Of Primary School, Kuchavada, Kuchavada
2	Building Of Primary School, Ramsan, Ramsan	23	New Building Of Primary School, Room No-5, Fagudra, Fagudra
3	Building Of Primary School, South Side Room No-5, Ramsan, Ramsan	24	Building Of Primary School, Vithodar, Vithodar
4	Building Of Primary School, Ramsan, Ramsan	25	Building Of Primary School, Vithodar, Vithodar
5	Building Of Primary School, Ramsan, Ramsan	26	Navchetna Primary School, Room No-1, Vithodar
6	Building Of Primary School, Room No-6, Sunthiya, Sunthiya	27	Building Of Primary School, Room No-3, Vithodar, Vithodar
7	Building Of Primary School, Chora, Chora	28	Building Of Primary School, Bhachlva, Bhachalva
8	Building Of Primary School, Chora, Chora	29	Building Of Primary School, Bhachlva, Bhachalva
9	Building Of Primary School, Ramun, Ramun	30	Building Of Primary School, Bhachlva, Bhachalva
10	Building Of Primary School, Ramun, Ramun	31	Building Of Primary School, Tetoda, Tetoda
11	Building Of Primary School, Room No-10, Dhanavada, Dhanavada	32	Building Of Primary School, Tetoda, Tetoda
12	Building Of Primary School, Room No-9, Dhanavada, Dhanavada	33	Building Of Primary School, Tetoda, Tetoda
13	Building Of Primary School(Kanbi Vas), Bural, Bural	34	Building Of Primary School, Nagfana, Nagafana
14	Building Of Primary School(Kanbi Vas), Bural, Bural	35	Building Of Primary School, Nagfana, Nagafana
15	Building Of Primary School(Thakor Vas), Room No-1, Bural, Bural	36	Building Of Primary School, Kochasana, Kochasana
16	Building Of Primary School(Thakor Vas), Room No-2, Bural, Bural	37	Building Of Primary School, Room No-7, Javal, Javal
17	Building Of Primary School, West Block, Room No-1, Viruna, Viruna	38	Building Of Primary School, Room No-3, Javal, Javal
18	Building Of Primary School, East Block, Room No.-2, Viruna, Viruna	39	Building Of Primary School, Robas Nani, Robas Nani
19	Building Of Primary School, Kuchavada, Kuchavada	40	Building Of Primary School, Room No-8, Robas Moti, Robas Moti
20	Building Of Primary School, Kuchavada, Kuchavada	41	Building Of Primary School, Room No-2, Robas Moti, Robas Moti
21	Building Of Primary School, Kuchavada, Kuchavada	42	Building Of Primary School, Aagdol, Agdol

Contd....

Polling Station Level Election Results

Polling Station-wise Votes Secured by Overall Top Five Parties in Deesa Assembly in Assembly Election (AE) under Banaskantha Parliamentary Constituency in Gujarat (2022)

Number of Polling Station	Winner - Pravin Kumar Gordhanji Mali (BJP)	Runner-up - Sanjaykumar Govabhai Rabari (INC)	3rd - Lebjibhai Thakor (IND)	4th - Dr. Rameshbhai Patel (AAP)	5th - Vaghela Gajubha Mohansing (IND)	NOTA	Other	Total Votes Secured
36	167	71	239	210	0	1	4	692
37	266	24	2	272	4	13	14	595
38	244	260	7	43	5	13	5	577
39	302	125	15	60	5	9	12	528
40	37	16	363	126	5	8	15	570
41	196	193	29	59	8	9	17	511
42	101	656	72	2	6	2	9	848
43	275	101	82	5	6	10	4	483
44	105	83	0	53	1	2	8	252
45	31	146	48	40	1	2	7	275
46	435	124	13	85	2	6	11	676
47	5	5	329	1	3	1	9	353
48	107	201	161	23	9	21	17	539
49	194	325	29	57	5	19	25	654
50	134	34	140	364	1	4	24	701
51	188	75	1	402	3	4	16	689
52	77	183	372	35	3	9	14	693
53	616	107	7	20	9	39	12	810
54	187	443	108	13	5	8	13	777
55	788	32	9	12	4	31	5	881
56	252	223	32	18	5	15	9	554
57	33	479	19	132	7	11	24	705
58	72	44	462	8	7	14	28	635
59	235	450	30	41	5	9	16	786
60	NV	NV	NV	NV	NV	NV	NV	NV
61	262	183	59	33	3	6	6	552
62	171	231	24	0	5	1	4	436
63	180	133	146	203	1	6	17	686
64	606	66	27	17	1	7	5	729
65	450	99	387	10	4	14	20	984
66	717	173	118	17	4	12	12	1053
67	75	79	1	9	2	6	3	175
68	438	289	76	87	8	27	31	956
69	493	37	275	43	7	6	13	874
70	388	22	631	38	3	12	32	1126

Contd....

Polling Station Level Election Results

Winner, Runner-up and 3rd Party Position & Winning Margin According to Polling Stations in Deesa Assembly in Assembly Election (AE) under Banaskantha Parliamentary Constituency in Gujarat (2022)

Polling Station Number	Winner Party	Winner Votes (%)	Runner-up Party	Runner-up Votes (%)	Winning Margin Votes (%)	Third Party	Third Party Votes (%)	Other Votes (%)
71	IND (LT)	577 (75.33)	BJP	98 (12.79)	479 (62.54)	INC	28 (3.66)	63 (8.22)
72	INC	568 (88.75)	BJP	30 (4.69)	538 (84.06)	IND (VGM)	14 (2.19)	28 (4.38)
73	INC	286 (46.28)	BJP	171 (27.67)	115 (18.61)	IND (LT)	112 (18.12)	49 (7.93)
74	INC	436 (52.22)	BJP	216 (25.87)	220 (26.35)	IND (LT)	96 (11.5)	87 (10.42)
75	BJP	415 (49.46)	AAP	279 (33.25)	136 (16.21)	IND (LT)	78 (9.3)	67 (7.99)
76	BJP	391 (77.12)	INC	79 (15.58)	312 (61.54)	IND (LT)	12 (2.37)	25 (4.93)
77	INC	443 (57.53)	IND (LT)	171 (22.21)	272 (35.32)	BJP	87 (11.3)	69 (8.96)
78	INC	199 (42.61)	IND (LT)	154 (32.98)	45 (9.63)	BJP	96 (20.56)	18 (3.85)
79	BJP	495 (54.76)	INC	264 (29.2)	231 (25.56)	IND (LT)	48 (5.31)	97 (10.73)
80	BJP	333 (43.13)	INC	300 (38.86)	33 (4.27)	IND (VGM)	40 (5.18)	99 (12.82)
81	BJP	374 (63.39)	INC	165 (27.97)	209 (35.42)	IND (VGM)	9 (1.53)	42 (7.12)
82	INC	307 (53.77)	BJP	231 (40.46)	76 (13.31)	AAP	12 (2.1)	21 (3.68)
83	BJP	594 (66.82)	INC	178 (20.02)	416 (46.8)	IND (LT)	30 (3.37)	87 (9.79)
84	BJP	625 (72.17)	INC	144 (16.63)	481 (55.54)	IND (LT)	22 (2.54)	75 (8.66)
85	BJP	180 (77.92)	INC	33 (14.29)	147 (63.63)	AAP	9 (3.9)	9 (3.9)
86	BJP	773 (77.15)	INC	179 (17.86)	594 (59.29)	AAP	24 (2.4)	26 (2.59)
87	BJP	859 (95.98)	INC	18 (2.01)	841 (93.97)	AAP	4 (0.45)	14 (1.56)
88	BJP	649 (84.84)	INC	99 (12.94)	550 (71.9)	GAGUP	3 (0.39)	14 (1.83)
89	BJP	835 (89.4)	INC	76 (8.14)	759 (81.26)	IND (LT)	9 (0.96)	14 (1.5)
90	IND (LT)	276 (35.07)	BJP	244 (31)	32 (4.07)	AAP	126 (16.01)	141 (17.92)
91	IND (LT)	336 (40.1)	INC	197 (23.51)	139 (16.59)	AAP	165 (19.69)	140 (16.71)
92	BJP	557 (54.18)	IND (LT)	305 (29.67)	252 (24.51)	INC	123 (11.96)	43 (4.18)
93	IND (LT)	579 (58.72)	BJP	154 (15.62)	425 (43.1)	INC	154 (15.62)	99 (10.04)
94	IND (LT)	406 (48.33)	BJP	314 (37.38)	92 (10.95)	INC	73 (8.69)	47 (5.6)
95	IND (LT)	535 (65.16)	BJP	196 (23.87)	339 (41.29)	INC	59 (7.19)	31 (3.78)
96	INC	515 (58.59)	IND (LT)	166 (18.89)	349 (39.7)	BJP	155 (17.63)	43 (4.89)
97	IND (LT)	1008 (94.21)	BJP	23 (2.15)	985 (92.06)	IND (JNC)	8 (0.75)	31 (2.9)
98	BJP	398 (51.29)	INC	189 (24.36)	209 (26.93)	IND (LT)	126 (16.24)	63 (8.12)
99	BJP	460 (58.38)	INC	157 (19.92)	303 (38.46)	IND (LT)	151 (19.16)	20 (2.54)
100	INC	368 (51.69)	BJP	230 (32.3)	138 (19.39)	IND (LT)	40 (5.62)	74 (10.39)
101	BJP	666 (80.05)	IND (LT)	69 (8.29)	597 (71.76)	INC	58 (6.97)	39 (4.69)
102	INC	285 (48.14)	BJP	256 (43.24)	29 (4.9)	IND (VGM)	10 (1.69)	41 (6.93)
103	INC	320 (39.56)	IND (LT)	226 (27.94)	94 (11.62)	BJP	167 (20.64)	96 (11.87)
104	BJP	641 (67.83)	INC	246 (26.03)	395 (41.8)	IND (LT)	38 (4.02)	20 (2.12)
105	BJP	330 (49.62)	INC	262 (39.4)	68 (10.22)	IND (LT)	44 (6.62)	29 (4.36)

Contd....

Socio-Economic Amenities - Rural

Access to Education Facilities

Particulars	Number of Villages (% of Population)				
	Available	Not Available	If Not Available (Distance of Nearest Facility)		
			A	B	C
Govt. Primary School	79 (100)	0 (0)	0 (0)	0 (0)	0 (0)
Private Primary School	7 (20)	72 (80)	0 (0)	0 (0)	0 (0)
Govt. Middle School	0 (0)	79 (100)	0 (0)	0 (0)	0 (0)
Private Middle School	0 (0)	79 (100)	0 (0)	0 (0)	0 (0)
Govt. Secondary School	12 (32)	67 (68)	11 (15)	20 (22)	29 (23)
Private Secondary School	6 (10)	73 (90)	0 (0)	3 (1)	0 (0)
Govt. Senior Secondary School	1 (6)	78 (94)	10 (12)	23 (32)	35 (34)
Private Senior Secondary School	6 (11)	73 (89)	0 (0)	3 (4)	1 (1)
Govt. Arts and Science Degree College	0 (0)	79 (100)	7 (8)	11 (27)	55 (57)
Private Arts and Science Degree College	0 (0)	79 (100)	0 (0)	3 (5)	3 (3)
Govt. Engineering College	0 (0)	79 (100)	0 (0)	2 (3)	77 (97)
Private Engineering College	0 (0)	79 (100)	0 (0)	0 (0)	0 (0)
Govt. Medicine College	0 (0)	79 (100)	0 (0)	0 (0)	78 (99)
Private Medicine College	0 (0)	79 (100)	0 (0)	0 (0)	1 (1)
Govt. Management Institute	0 (0)	79 (100)	0 (0)	1 (1)	77 (98)
Private Management Institute	0 (0)	79 (100)	0 (0)	0 (0)	1 (1)
Govt. Polytechnic	0 (0)	79 (100)	0 (0)	2 (3)	77 (97)
Private Polytechnic	0 (0)	79 (100)	0 (0)	0 (0)	0 (0)
Govt. Vocational Training School/ITI	0 (0)	79 (100)	5 (5)	13 (31)	58 (60)
Private Vocational Training School/ITI	1 (0)	78 (100)	1 (2)	1 (1)	0 (0)
Govt. Non Formal Training Centre	0 (0)	79 (100)	0 (0)	0 (0)	0 (0)
Private Non Formal Training Centre	0 (0)	79 (100)	0 (0)	2 (3)	77 (97)
Govt. School For Disabled	0 (0)	79 (100)	0 (0)	2 (3)	77 (97)
Private School For Disabled	0 (0)	79 (100)	0 (0)	0 (0)	0 (0)
Government Others	0 (0)	79 (100)	0 (0)	0 (0)	0 (0)
Private Others	0 (0)	79 (100)	0 (0)	0 (0)	0 (0)

Note : Distance A : Less than 5 km; B : Between 5-10 km; C : 10+ km.; Source : Data Analysis is based on 2011 Census.

DISCLAIMER

The Terms of Use and Disclaimer of Datanet India Private Limited (hereinafter referred to as "Datanet") for use of this analysis report of **Deesa Assembly Constituency (Deesa Vidhan Sabha)** :-

1. **Assembly Factbook™** is a Registered Trade Mark owned by Datanet.
2. All the maps are sketched and graphical representation only and have not been drawn to the scale and also not to represent the actual geographical area or boundary of the unit.
3. The data for the aforesaid analysis is based on authentic sources and has been culled from the various publications of Census, CSO and NSSO for district and block level data, various central and state government departments, Central & State Elections Commissions and the concerned Returning Officers' releases, Electoral Rolls, Election results and allied publications, internal assessment, surveys, estimates and analysis. Therefore, certain adjustment of data at micro level may have been done to arrive closer to the macro data.
4. Data have been provided on an "As Is" and "As AVAILABLE" basis
5. The colours shown in the maps or diagram and charts of a particular party, alliance or AC are indicative and do not represent them.
6. This publication which includes maps, sheets, graphs and data would be the property under copyright of Datanet only. The user may use these for its internal study, analysis and research purposes. It's public display, re-selling or any commercial uses by the user are not allowed.
7. Datanet has taken due care and caution in compilation and processing of data and allied information, but does not guarantee the accuracy, adequacy or completeness of any information/analysis and will be not responsible for any errors or omissions or for the results obtained from the use of such information/analysis.
8. All the contents for the publication have been culled from various authentic sources and Datanet reasonably believes such sources to be reliable, but does not make any representations, express or implied as to the accuracy or fitness of use of such information. The information or contents of the information/analysis do not constitute advice and should not be relied upon in making (or refraining from making) any decision. Any reliance placed upon the information provided by Datanet is the sole responsibility and strictly at the user's risk.
9. In no event will Datanet be liable for any damages (including, without limitation, damages for loss of business projects, or loss of profits) arising in contract, tort or otherwise from the use of or inability to use any of its contents, or from any action taken (or refrained from being taken) as a result of using the analysis or any of its contents. Datanet its directors, owners, editors, officials, employees, distributor and agents or any associate will not be liable for any errors in the information contained or any consequences arising from the use of the contents of the provided information/analysis.
10. If any provision of these terms and conditions is held invalid or illegal or unenforceable for any reason by any court of competent jurisdiction, such provision shall be severed and the remainder of provisions of the terms and conditions shall continue in full force and effect as if the Term of Use had been executed with the invalid, illegal or unenforceable provision eliminated.
11. If there are any discrepancies in the information provided, please bring it to attention of Datanet for suitable rectification measures.

Buy Online This Complete Book At
Datanet India eBooks Store

www.indiastatpublications.com

or go directly at

[http://www.indiastatpublications.com/
Assembly_factbook/Gujarat/Banaskantha/ Deesa](http://www.indiastatpublications.com/Assembly_factbook/Gujarat/Banaskantha/Deesa)

 **indiastat***elections*

ISBN : 978-93-5905-543-5



9 789359 055435