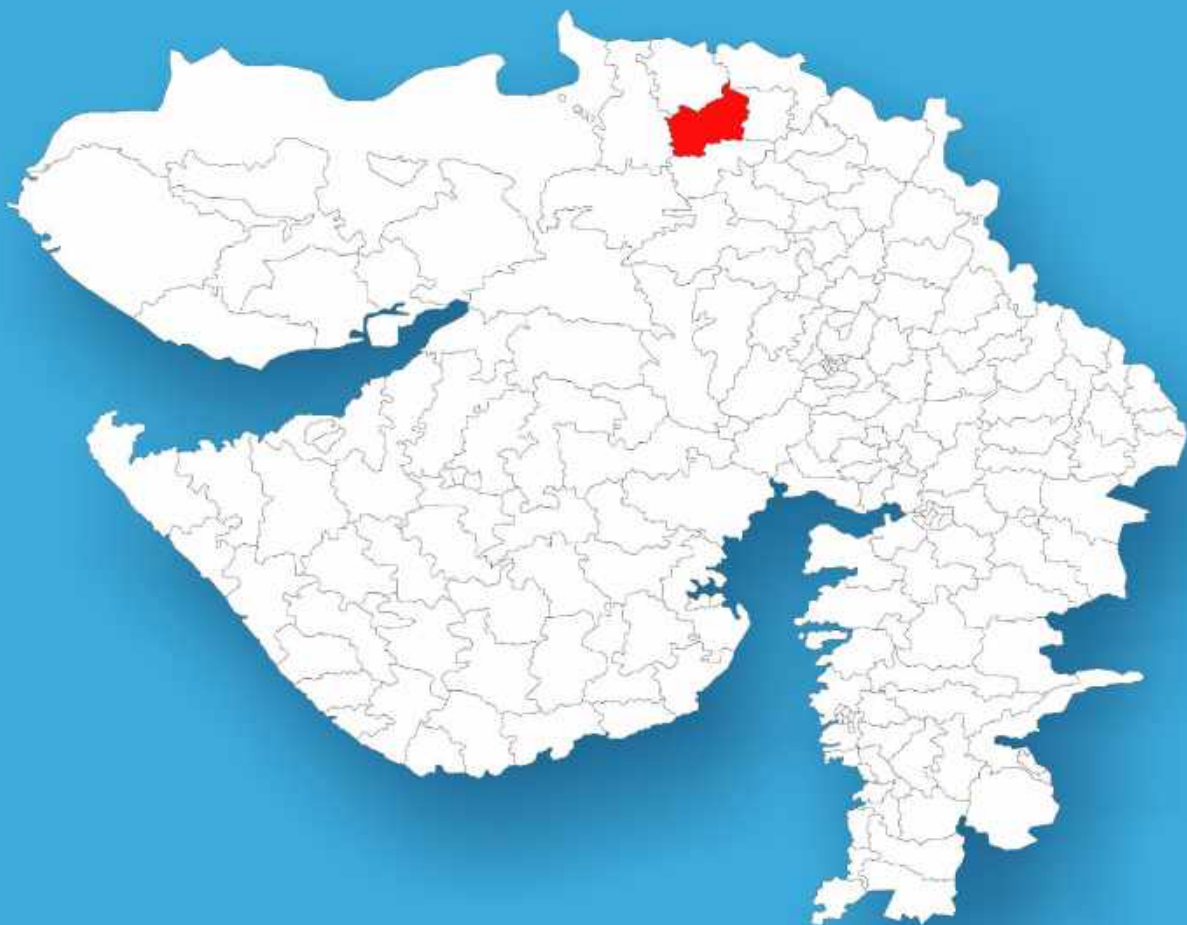




Gujarat

Assembly Factbook™

Deodar Assembly Constituency



Key Electoral Data of Deodar
Assembly Constituency (Vidhan Sabha)

Gujarat

Assembly Factbook™

Deodar Assembly Constituency



Deodar Vidhan Sabha

Editor & Director

Dr. R.K. Thukral

Research Editor

Dr. Shafeeq Rahman

**Compiled, Researched and Published by
Datanet India Pvt. Ltd.**

D-100, 1st Floor,

Okhla Industrial Area, Phase-I,

New Delhi- 110020.

Ph.: 91-11- 43580781-84

Email : support@indiastatpublications.com

Website : www.indiastatelections.com

Online Book Store :

www.indiastatpublications.com

Report No. : AFB/GJ-014-0125

ISBN : 978-93-5822-599-0

First Edition : January, 2018

Eighth Updated Edition : January, 2025

Price : Rs. 11500/-

US\$ 310

© Datanet India Pvt. Ltd.

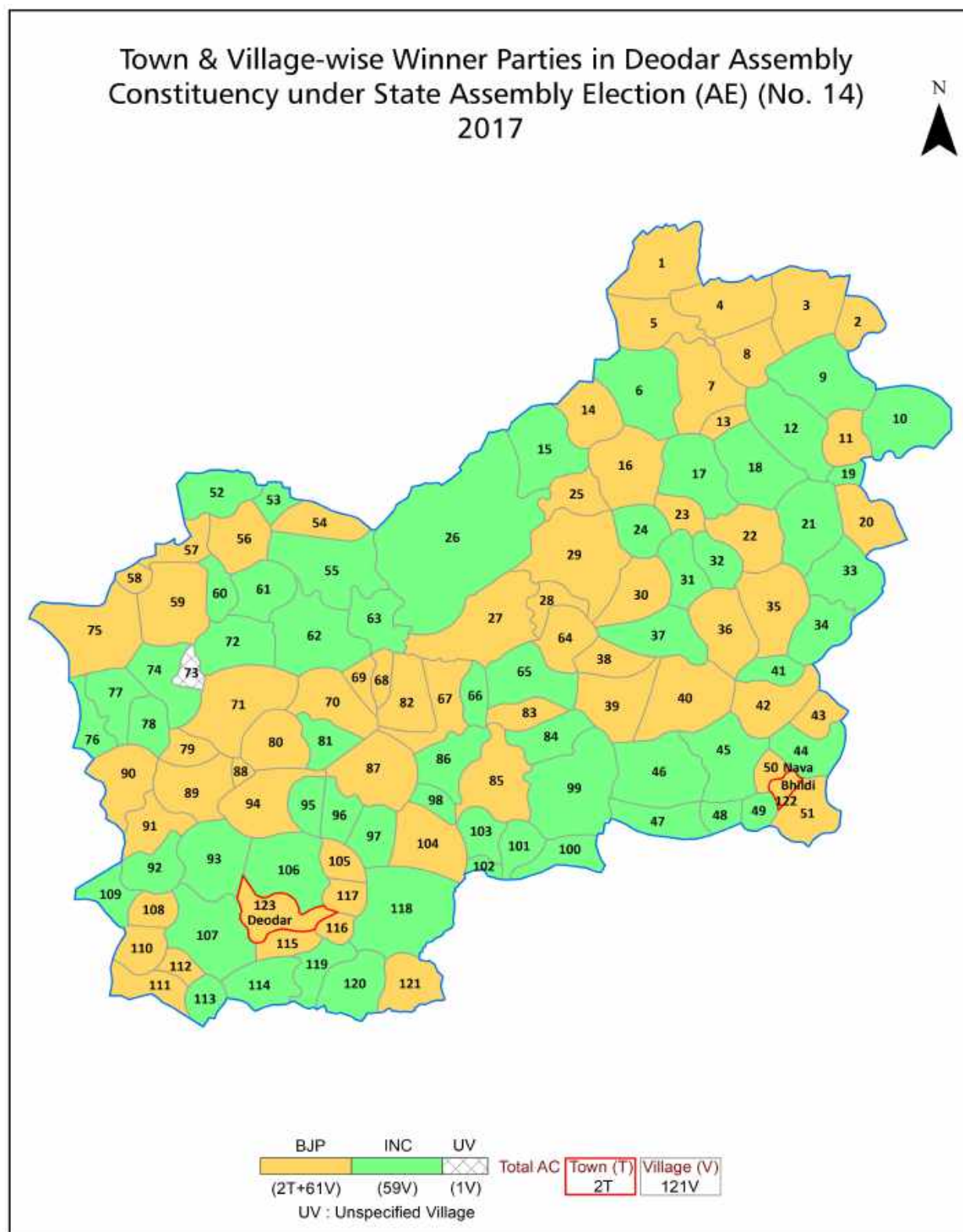
All rights reserved. No part of this book may be reproduced, stored in a retrieval system or transmitted in any form or by any means, mechanical photocopying, photographing, scanning, recording or otherwise without the prior written permission of the publisher. Please refer to Disclaimer at page no. 226 for the use of this publication.

Printed in India

Contents

No.	Particulars	Page No.
	Introduction	
1	Assembly Constituency - (Vidhan Sabha) at a Glance Features of Assembly as per Delimitation Commission of India (2008)	1-2
	Location and Political Maps	
2	Location Map Boundaries of Assembly Constituency - (Vidhan Sabha) in District Boundaries of Assembly Constituency under Parliamentary Constituency - (Lok Sabha) Town & Village-wise Winner Parties- 2024, 2022, 2019, 2017, 2014, 2012 and 2009	3-11
	Administrative Setup (2011)	
3	District Sub-district Towns Villages Inhabited Villages Uninhabited Villages Village Panchayat Intermediate Panchayat	12-18
	Demographics (2011)	
4	Population Households Rural/Urban Population Towns and Villages by Population Size Sex Ratio (Total & 0-6 Years) Religious Population Social Population Literacy Rate	19-20
	Electoral Features	
5	Important Dates of Last Elections Held Electors by Gender Service Electors Voters Voters Turnout Polling Stations & Average Number of Electors per Polling Station Electors by Age Group Present Elected Representatives	21-26
	Historical Summary Election Results	
6	Vote Share of Major Parties Winning Margin (Number & Percentage) Polarity of Parties Summary Result of Assembly Segment of Parliamentary Elections 2024, 2019, 2014, 2009, 2004 and 1999 Summary Result of Assembly Elections 2022, 2017, 2012, 2007, 2002, 1998, 1995, 1990, 1985, 1980, 1975, 1972, 1967 and 1962	27-49
	Polling Station Level Election Results	
7	Name and Number of Polling Station 2024, 2022, 2019, 2017, 2014, 2012 and 2009 Polling Station-wise Electors, Voters & Voters Turnout 2024, 2022, 2019, 2017, 2014, 2012 and 2009 Polling Station wise Elections Results 2024, 2022, 2019, 2017, 2014, 2012 and 2009	50-205
	Share of Assembly Constituency	
8	Share of Assembly Constituency - (Vidhan Sabha) in State, District and Parliamentary Constituency - (Lok Sabha)	206
	Socio-Economic Amenities (2011)	
9	Access to Administrative Units Agricultural, Manufacturing and Industrial Commodities Demographic Indicators Education Health & Manpower Drinking Water Supply Sanitation Entertainment and Recreations Infrastructure Power Food Allocation Distribution and Marketing of Agriculture Commodities Infrastructure Transport and Road Infrastructure Communication Banking and Financial Services Land Use Irrigation Source	208-222
10	Abbreviation & Sources	224-225
11	Disclaimer	226

Location & Political Map



Administrative Setup

List of Village Panchayat & Intermediate Panchayat (Block) Name - 2011

Village Name	Village Panchayat Name	Intermediate Panchayat Name
Achhavadiya	Kuwana	Deodar
Agthala	Agthala	Deesa
Balodhar	Balodhar	Deesa
Bhadkasar	Bhadkasar	Deodar
Bhadra	Bhadra	Deesa
Bhagwanpura	Jada	Deodar
Bhakadiyal	Bhakadiyal	Deesa
Bhesana	Bhesana	Deodar
Bhildi	Bhildi	Deesa
Boda	Goda	Deodar
Chagwada	Chagwada	Deodar
Chalva	Chalva	Deodar
Chamanpura	Chamanpura	Deodar
Chekra	Chekra	Deesa
Chibhda	Chibhda	Deodar
Chitroda	Chitroda	Deesa
Daua	Makhanu	Deodar
Deka	Bhakadiyal	Deesa
Delwada	Delwada	Deodar
Dera	Jalodha	Deodar
Devsari	Kamoda	Deesa
Dhanakwada	Dhanakwada	Deodar
Dharanva	Shergadh	Deesa
Dhrandav	Dhrandav	Deodar
Dhrandvada	Dhrandvada	Deodar
Dhroba	Dhroba	Deesa
Dhunsol	Dhunsol	Deesa
Dhunsol	Dhunsol	Deodar
Dodana	Katarva	Deesa

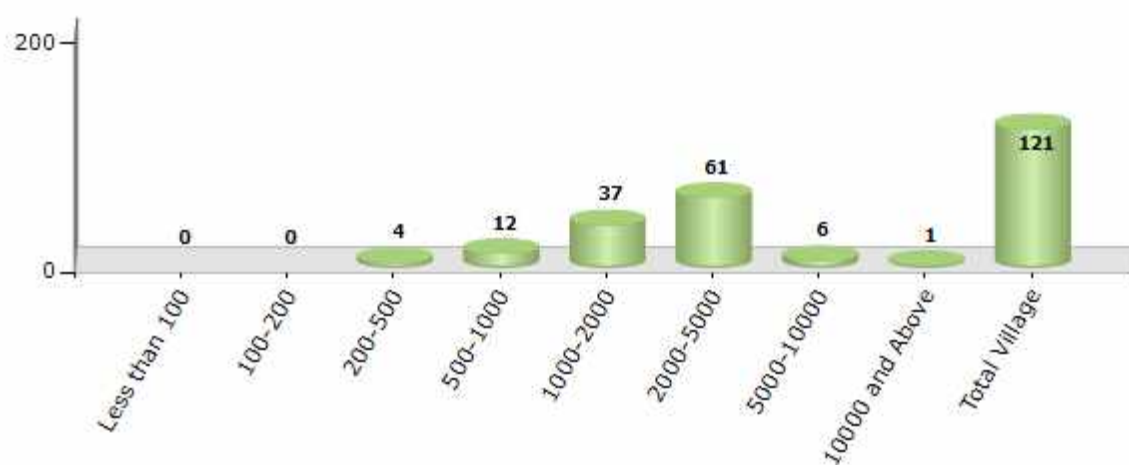
Contd....

Demographics

Number of Villages by Population Size - 2011

Less than 100	100-200	200-500	500-1000	1000-2000	2000-5000	5000-10000	10000 and Above	Total Village
0	0	4	12	37	61	6	1	121

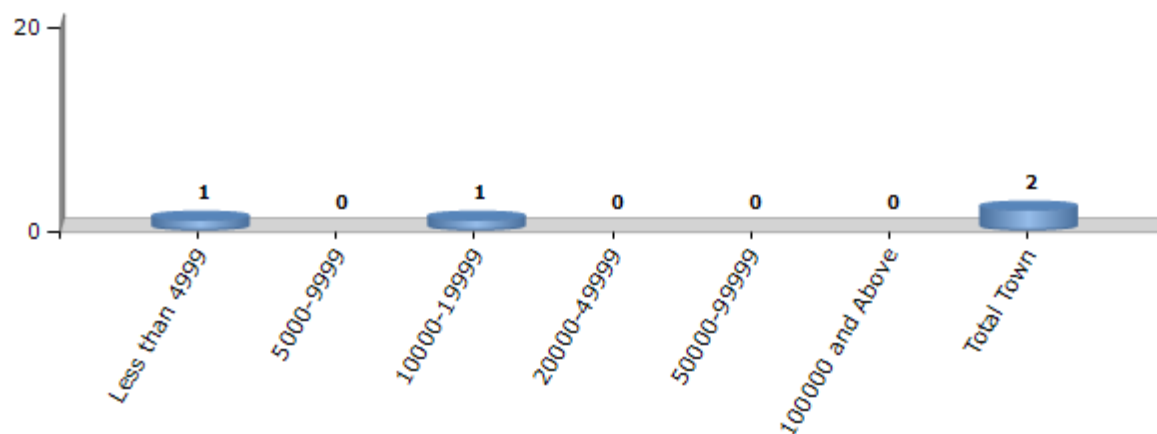
Number of Villages by Population Size - 2011



Number of Towns by Population Size - 2011

Less than 4999	5000-9999	10000-19999	20000-49999	50000-99999	100000 and Above	Total Town
1	0	1	0	0	0	2

Number of Towns by Population Size - 2011

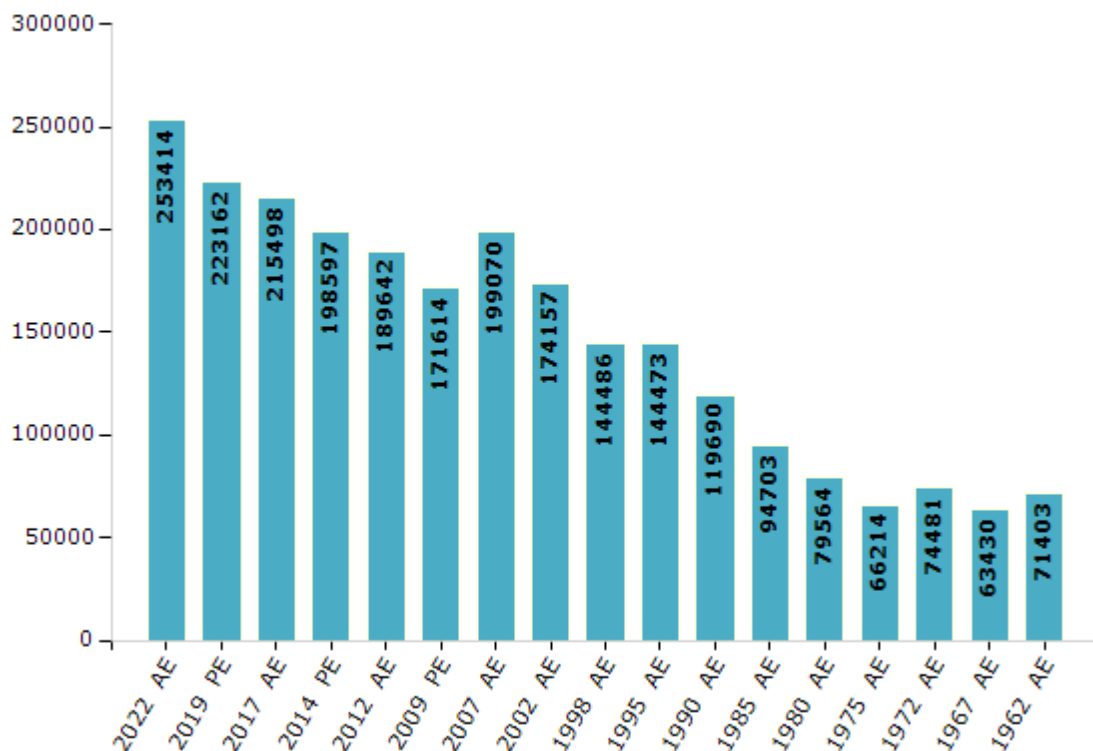


Electoral Features

Electors by Male & Female

Year	Male	Female	Others	Total	Year	Male	Female	Others	Total
2022 AE	133256	120158	0	253414	1998 AE	74633	69853	-	144486
2019 PE	118365	104797	0	223162	1995 AE	74371	70102	-	144473
2017 AE	114343	101154	1	215498	1990 AE	62202	57488	-	119690
2014 PE	105354	93243	0	198597	1985 AE	47640	47063	-	94703
2012 AE	99865	89777	0	189642	1980 AE	39777	39787	-	79564
2009 PE	88346	83268	-	171614	1975 AE	33307	32907	-	66214
2007 AE	102911	96159	-	199070	1972 AE	38203	36278	-	74481
2004 PE	-	-	-	-	1967 AE	-	-	-	63430
2002 AE	89957	84200	-	174157	1962 AE	-	-	-	71403
1999 PE	-	-	-	-					

Number of Electors

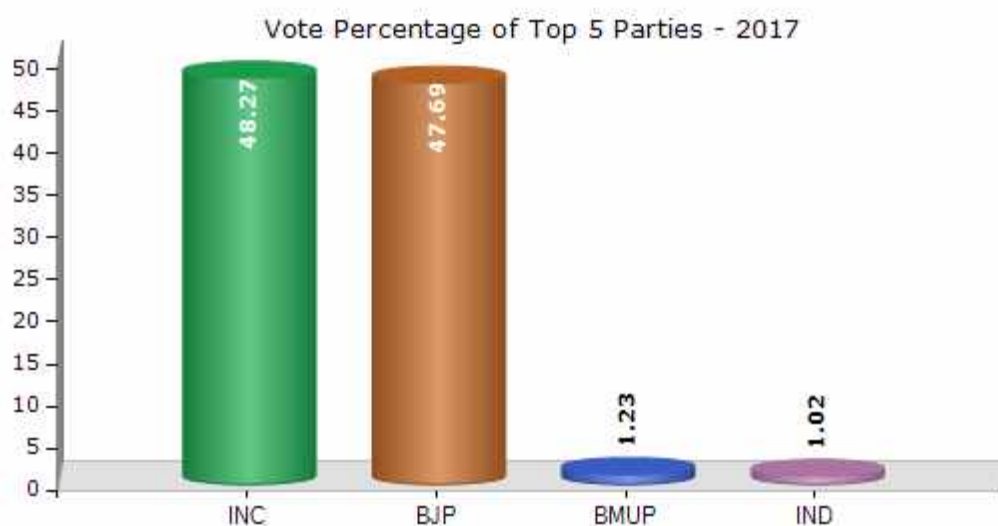


Note : AE : Assembly Election, PE : Assembly Segment of Parliamentary Election

Historical Summary Election Results

Summary Result of Assembly Election - 2017

Candidate Name	Party	Votes	Votes %
Bhuriya Shivabhai Amrabhai	INC	80432	48.27
Chauhan Keshaji Shivaji	BJP	79460	47.69
Hiraji Prahladji Vaghela	BMUP	2049	1.23
Jivanbhai Karsanbhai Joshi	IND	1697	1.02
	NOTA	2988	1.79



Polling Station Level Election Results

Number and Name of Polling Stations (PS) (2022)

Number of Polling Stations	Name of Polling Stations	Number of Polling Stations	Name of Polling Stations
1	Building Of Primary School, Room No-1, Jadiyahli, Jadiyahli	22	New Primary School, North Side Room No.- 2, Kotda, Kotda
2	Building Of Primary School, Room No-2, Jadiyahli, Jadiyahli	23	Building Of Primary School, South Side Room No -2, Kotda, Kotda
3	Building Of Primary School, Room No-3, Jadiyahli, Jadiyahli	24	Building Of Primary School, Room No -1, Dhunsol, Dhunsol
4	New Primary School, Room No.- 1, Ghana	25	Building Of Primary School, Room No -2, Dhunsol, Dhunsol
5	New Primary School, Room No.- 2, Ghana	26	Building Of Primary School, Room No-3, Dhunsol, Dhunsol
6	New Primary School, Room No.- 4, Ghana	27	Building Of Primary School, Room No -1, Dekka, Dekka
7	New Building Of Primary School, Room No-1, Nandla, Nandla	28	New Building Of Primary School, Room No -1, Kamodi, Kamodi
8	New Building Of Primary School, Nandla, Nandla	29	New Building Of Primary School, Room No -2, Kamodi, Kamodi
9	New Building Of Primary School, Room No-7, Nandla, Nandla	30	Building Of Primary School, Room No -1, Sarat, Sarat
10	Building Of Primary School, Room No-1, Bhadra, Bhadra	31	New Building Of Primary School, Room No -1, Devsari, Devsari
11	Building Of Primary School, Room No-3, Bhadra, Bhadra	32	Building Of Primary School, Room No -1, Kamoda, Kamoda
12	New Building Of Primary School, Room No-1, Bhakdiyal, Bhakadiyal	33	Building Of Primary School, Room No -2, Kamoda, Kamoda
13	New Building Of Primary School, Room No-2, Bhakdiyal, Bhakadiyal	34	Building Of Rprimary School, Room No -1, Chekra, Chekra
14	Building Of Primary School, Room No -1, Dhoba, Dhroba	35	Building Of Rprimary School, Room No -2, Chekra, Chekra
15	Primary School, Room No.- 1, Kherola, Kherola	36	Primary School New Building, East Side Room No -1, Kuda, Kuda
16	Primary School, Room No.- 2, Kherola, Kherola	37	Primary School New Building, Room No-3, Kuda, Kuda
17	Primary School, Room No-5, Kherola, Kherola	38	Primary School New Building, East Side Room No -4, Kuda, Kuda
18	Building Of Primary School, Room No -1, Pechdal, Pechhdal	39	Building Of Rprimary School, Room No -1, Moral, Moral
19	Building Of Primary School, Room No -2, Pechdal, Pechhdal	40	Building Of Rprimary School, Room No -2, Moral, Moral
20	Building Of Primary School, Room No -3, Pechdal, Pechhdal	41	New Building Of Primary School, Room No -1, Vasna(Kuda), Vasna (Kuda)
21	New Primary School, North Side Room No.- 1, Kotda, Kotda	42	New Building Of Primary School, Room No -2, Vasna(Kuda), Vasna (Kuda)

Contd....

Polling Station Level Election Results

Polling Station-wise Votes Secured by Overall Top Five Parties in Deodar Assembly in Assembly Election (AE) under Banaskantha Parliamentary Constituency in Gujarat (2022)

Number of Polling Station	Winner - Keshaji Shivaji Chauhan (BJP)	Runner-up - Shivabhai Amarabhai Bhuriya (INC)	3rd - Bhemabhai Ragnathbhai Chaudhary (AAP)	4th - Mansungbhai Mashrubhai Parmar (BSP)	5th - Nayansinh Narsinhbhai Padhar (PRJVJP)	NOTA	Other	Total Votes Secured
36	312	236	6	24	10	7	0	595
37	314	410	13	7	7	6	0	757
38	520	148	16	14	4	13	0	715
39	641	197	43	16	10	16	0	923
40	471	118	21	10	3	11	0	634
41	654	209	14	21	7	12	0	917
42	206	240	7	4	5	4	0	466
43	252	388	166	7	8	7	0	828
44	189	428	107	30	26	18	0	798
45	359	396	8	11	10	16	0	800
46	203	685	29	10	25	27	0	979
47	448	238	15	17	7	27	0	752
48	375	226	17	11	8	26	0	663
49	485	513	32	6	10	13	0	1059
50	335	417	18	10	11	14	0	805
51	169	303	3	5	4	2	0	486
52	456	489	2	6	9	6	0	968
53	605	316	32	16	13	25	0	1007
54	944	109	18	13	9	31	0	1124
55	417	389	3	9	10	16	0	844
56	223	314	78	16	7	5	0	643
57	694	206	11	15	6	5	0	937
58	701	44	1	2	1	9	0	758
59	328	310	30	8	8	10	0	694
60	264	322	42	12	6	12	0	658
61	890	101	16	19	7	36	0	1069
62	223	156	15	8	2	9	0	413
63	450	278	13	6	3	13	0	763
64	393	263	18	5	8	9	0	696
65	218	319	44	24	8	7	0	620
66	177	313	20	10	2	8	0	530
67	738	86	40	8	4	17	0	893
68	485	294	31	13	14	15	0	852
69	436	418	5	14	3	4	0	880
70	1053	2	2	5	1	7	0	1070

Contd....

Polling Station Level Election Results

Winner, Runner-up and 3rd Party Position & Winning Margin According to Polling Stations in Deodar Assembly in Assembly Election (AE) under Banaskantha Parliamentary Constituency in Gujarat (2022)

Polling Station Number	Winner Party	Winner Votes (%)	Runner-up Party	Runner-up Votes (%)	Winning Margin Votes (%)	Third Party	Third Party Votes (%)	Other Votes (%)
71	BJP	923 (94.86)	INC	15 (1.54)	908 (93.32)	BSP	11 (1.13)	24 (2.47)
72	BJP	560 (65.12)	INC	236 (27.44)	324 (37.68)	AAP	24 (2.79)	40 (4.65)
73	INC	510 (55.68)	BJP	374 (40.83)	136 (14.85)	BSP	11 (1.2)	21 (2.29)
74	INC	352 (55.09)	BJP	225 (35.21)	127 (19.88)	AAP	25 (3.91)	37 (5.79)
75	BJP	996 (91.63)	INC	35 (3.22)	961 (88.41)	BSP	13 (1.2)	43 (3.96)
76	INC	328 (55.78)	BJP	229 (38.95)	99 (16.83)	AAP	13 (2.21)	18 (3.06)
77	INC	308 (49.36)	BJP	279 (44.71)	29 (4.65)	AAP	15 (2.4)	22 (3.53)
78	BJP	866 (95.8)	INC	26 (2.88)	840 (92.92)	BSP	4 (0.44)	8 (0.88)
79	BJP	191 (38.66)	AAP	149 (30.16)	42 (8.5)	INC	127 (25.71)	27 (5.47)
80	INC	194 (37.74)	BJP	162 (31.52)	32 (6.22)	AAP	120 (23.35)	38 (7.39)
81	INC	302 (48.79)	BJP	253 (40.87)	49 (7.92)	AAP	31 (5.01)	33 (5.33)
82	BJP	263 (54.34)	INC	192 (39.67)	71 (14.67)	PRJVJP	8 (1.65)	21 (4.34)
83	BJP	325 (66.87)	INC	148 (30.45)	177 (36.42)	BSP	6 (1.23)	7 (1.44)
84	INC	339 (52.4)	BJP	258 (39.88)	81 (12.52)	PRJVJP	15 (2.32)	35 (5.41)
85	BJP	901 (96.88)	INC	13 (1.4)	888 (95.48)	BSP	8 (0.86)	8 (0.86)
86	BJP	400 (49.75)	INC	358 (44.53)	42 (5.22)	PRJVJP	13 (1.62)	33 (4.1)
87	INC	443 (75.6)	BJP	101 (17.24)	342 (58.36)	AAP	23 (3.92)	19 (3.24)
88	BJP	1009 (92.48)	INC	46 (4.22)	963 (88.26)	BSP	10 (0.92)	26 (2.38)
89	BJP	355 (55.73)	INC	243 (38.15)	112 (17.58)	AAP	15 (2.35)	24 (3.77)
90	BJP	536 (61.47)	INC	267 (30.62)	269 (30.85)	AAP	39 (4.47)	30 (3.44)
91	BJP	551 (57.22)	INC	348 (36.14)	203 (21.08)	AAP	24 (2.49)	40 (4.15)
92	BJP	539 (65.1)	INC	228 (27.54)	311 (37.56)	AAP	36 (4.35)	25 (3.02)
93	INC	268 (48.99)	BJP	245 (44.79)	23 (4.2)	AAP	26 (4.75)	8 (1.46)
94	INC	340 (47.03)	BJP	311 (43.02)	29 (4.01)	AAP	41 (5.67)	31 (4.29)
95	BJP	535 (58.66)	INC	290 (31.8)	245 (26.86)	AAP	37 (4.06)	50 (5.48)
96	BJP	685 (75.94)	INC	138 (15.3)	547 (60.64)	AAP	20 (2.22)	59 (6.54)
97	BJP	549 (70.03)	INC	182 (23.21)	367 (46.82)	AAP	12 (1.53)	41 (5.23)
98	INC	584 (62)	BJP	286 (30.36)	298 (31.64)	PRJVJP	20 (2.12)	52 (5.52)
99	INC	729 (70.78)	BJP	246 (23.88)	483 (46.9)	BSP	14 (1.36)	41 (3.98)
100	INC	394 (48.88)	BJP	345 (42.8)	49 (6.08)	AAP	40 (4.96)	27 (3.35)
101	INC	516 (70.01)	BJP	144 (19.54)	372 (50.47)	AAP	34 (4.61)	43 (5.83)
102	BJP	603 (88.94)	INC	35 (5.16)	568 (83.78)	AAP	21 (3.1)	19 (2.8)
103	INC	362 (72.55)	BJP	118 (23.65)	244 (48.9)	AAP	9 (1.8)	10 (2)
104	BJP	435 (61.97)	INC	230 (32.76)	205 (29.21)	AAP	17 (2.42)	20 (2.85)
105	BJP	374 (80.26)	INC	72 (15.45)	302 (64.81)	AAP	10 (2.15)	10 (2.15)

Contd....

Socio-Economic Amenities - Rural

Access to Education Facilities

Particulars	Number of Villages (% of Population)				
	Available	Not Available	If Not Available (Distance of Nearest Facility)		
			A	B	C
Govt. Primary School	121 (100)	0 (0)	0 (0)	0 (0)	0 (0)
Private Primary School	8 (13)	113 (87)	0 (0)	0 (0)	0 (0)
Govt. Middle School	0 (0)	121 (100)	0 (0)	0 (0)	0 (0)
Private Middle School	0 (0)	121 (100)	0 (0)	0 (0)	0 (0)
Govt. Secondary School	12 (15)	109 (85)	22 (14)	47 (37)	28 (18)
Private Secondary School	12 (17)	109 (83)	0 (0)	1 (1)	0 (0)
Govt. Senior Secondary School	4 (5)	117 (95)	12 (10)	26 (19)	57 (42)
Private Senior Secondary School	4 (8)	117 (92)	1 (0)	13 (13)	4 (3)
Govt. Arts and Science Degree College	1 (2)	120 (98)	0 (0)	2 (1)	111 (92)
Private Arts and Science Degree College	0 (0)	121 (100)	0 (0)	0 (0)	7 (5)
Govt. Engineering College	0 (0)	121 (100)	0 (0)	1 (1)	120 (99)
Private Engineering College	0 (0)	121 (100)	0 (0)	0 (0)	0 (0)
Govt. Medicine College	0 (0)	121 (100)	0 (0)	0 (0)	119 (98)
Private Medicine College	0 (0)	121 (100)	0 (0)	0 (0)	2 (2)
Govt. Management Institute	0 (0)	121 (100)	0 (0)	1 (1)	119 (99)
Private Management Institute	0 (0)	121 (100)	0 (0)	0 (0)	1 (1)
Govt. Polytechnic	0 (0)	121 (100)	0 (0)	1 (1)	120 (99)
Private Polytechnic	0 (0)	121 (100)	0 (0)	0 (0)	0 (0)
Govt. Vocational Training School/ITI	0 (0)	121 (100)	6 (5)	12 (10)	98 (80)
Private Vocational Training School/ITI	1 (2)	120 (98)	0 (0)	0 (0)	4 (3)
Govt. Non Formal Training Centre	0 (0)	121 (100)	0 (0)	0 (0)	0 (0)
Private Non Formal Training Centre	0 (0)	121 (100)	0 (0)	1 (1)	120 (99)
Govt. School For Disabled	0 (0)	121 (100)	0 (0)	1 (1)	120 (99)
Private School For Disabled	0 (0)	121 (100)	0 (0)	0 (0)	0 (0)
Government Others	0 (0)	121 (100)	0 (0)	0 (0)	0 (0)
Private Others	0 (0)	121 (100)	0 (0)	0 (0)	0 (0)

Note : Distance A : Less than 5 km; B : Between 5-10 km; C : 10+ km.; Source : Data Analysis is based on 2011 Census.

DISCLAIMER

The Terms of Use and Disclaimer of Datanet India Private Limited (hereinafter referred to as "Datanet") for use of this analysis report of **Deodar Assembly Constituency (Deodar Vidhan Sabha)** :-

1. **Assembly Factbook™** is a Registered Trade Mark owned by Datanet.
2. All the maps are sketched and graphical representation only and have not been drawn to the scale and also not to represent the actual geographical area or boundary of the unit.
3. The data for the aforesaid analysis is based on authentic sources and has been culled from the various publications of Census, CSO and NSSO for district and block level data, various central and state government departments, Central & State Elections Commissions and the concerned Returning Officers' releases, Electoral Rolls, Election results and allied publications, internal assessment, surveys, estimates and analysis. Therefore, certain adjustment of data at micro level may have been done to arrive closer to the macro data.
4. Data have been provided on an "As Is" and "As AVAILABLE" basis
5. The colours shown in the maps or diagram and charts of a particular party, alliance or AC are indicative and do not represent them.
6. This publication which includes maps, sheets, graphs and data would be the property under copyright of Datanet only. The user may use these for its internal study, analysis and research purposes. It's public display, re-selling or any commercial uses by the user are not allowed.
7. Datanet has taken due care and caution in compilation and processing of data and allied information, but does not guarantee the accuracy, adequacy or completeness of any information/analysis and will be not responsible for any errors or omissions or for the results obtained from the use of such information/analysis.
8. All the contents for the publication have been culled from various authentic sources and Datanet reasonably believes such sources to be reliable, but does not make any representations, express or implied as to the accuracy or fitness of use of such information. The information or contents of the information/analysis do not constitute advice and should not be relied upon in making (or refraining from making) any decision. Any reliance placed upon the information provided by Datanet is the sole responsibility and strictly at the user's risk.
9. In no event will Datanet be liable for any damages (including, without limitation, damages for loss of business projects, or loss of profits) arising in contract, tort or otherwise from the use of or inability to use any of its contents, or from any action taken (or refrained from being taken) as a result of using the analysis or any of its contents. Datanet its directors, owners, editors, officials, employees, distributor and agents or any associate will not be liable for any errors in the information contained or any consequences arising from the use of the contents of the provided information/analysis.
10. If any provision of these terms and conditions is held invalid or illegal or unenforceable for any reason by any court of competent jurisdiction, such provision shall be severed and the remainder of provisions of the terms and conditions shall continue in full force and effect as if the Term of Use had been executed with the invalid, illegal or unenforceable provision eliminated.
11. If there are any discrepancies in the information provided, please bring it to attention of Datanet for suitable rectification measures.

**Buy Online This Complete Book At
Datanet India eBooks Store**

www.indiastatpublications.com

or go directly at

**[http://www.indiastatpublications.com/
Assembly_factbook/Gujarat/Banaskantha/ Deodar](http://www.indiastatpublications.com/Assembly_factbook/Gujarat/Banaskantha/Deodar)**

 **indiastat**elections

ISBN : 978-93-5822-599-0



9 789358 225990