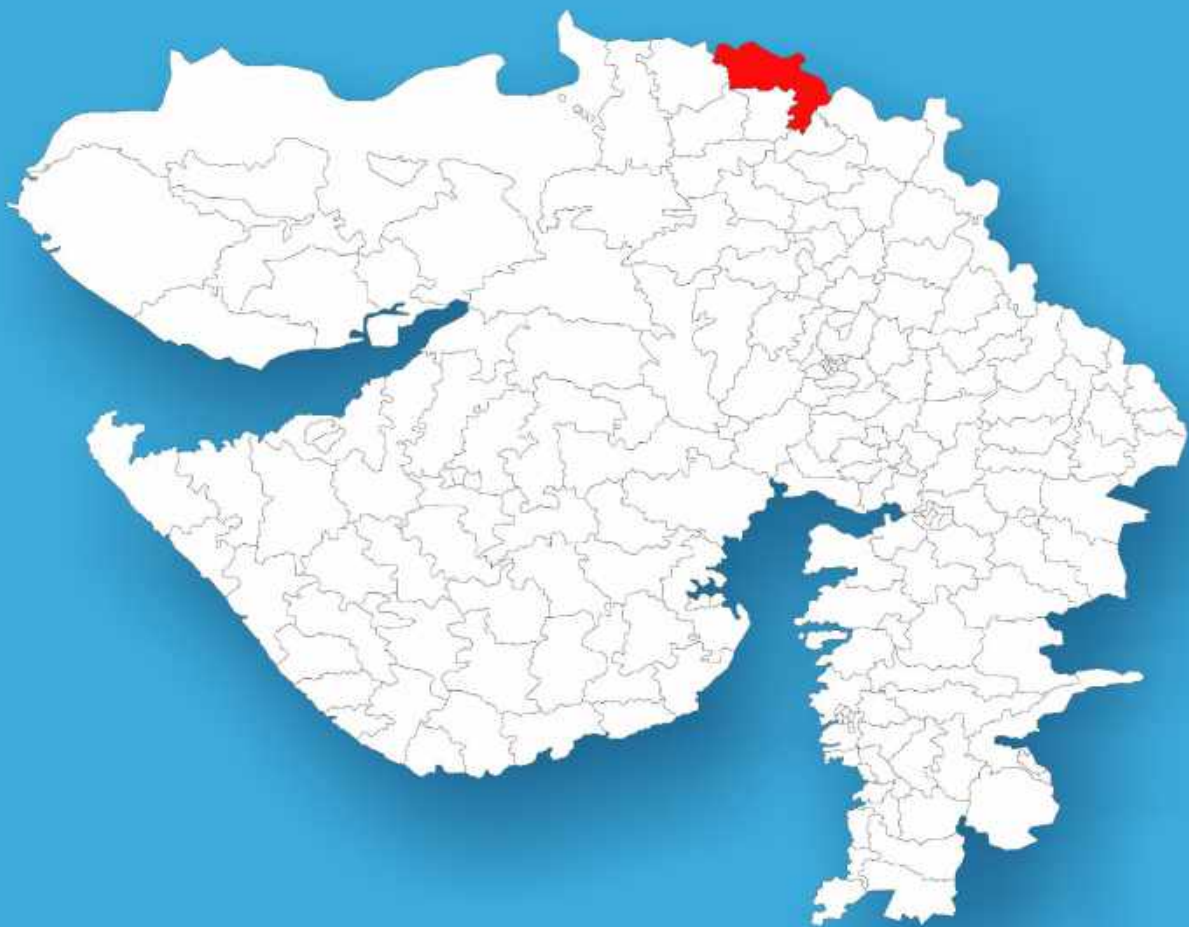




Gujarat

# Assembly Factbook™

Dhanera Assembly Constituency



Key Electoral Data of Dhanera  
Assembly Constituency (Vidhan Sabha)

Gujarat

# Assembly Factbook™

Dhanera Assembly Constituency



Dhanera Vidhan Sabha

**Editor & Director**

Dr. R.K. Thukral

**Research Editor**

Dr. Shafeeq Rahman

**Compiled, Researched and Published by  
Datanet India Pvt. Ltd.**

D-100, 1st Floor,

Okhla Industrial Area, Phase-I,

New Delhi- 110020.

Ph.: 91-11- 43580781-84

Email : support@indiastatpublications.com

Website : www.indiastatelections.com

**Online Book Store :**

www.indiastatpublications.com

**Report No. :** AFB/GJ-009-0125

**ISBN :** 978-93-5905-388-2

**First Edition :** January, 2018

**Eighth Updated Edition :** January, 2025

**Price :** Rs. 11500/-

US\$ 310

© **Datanet India Pvt. Ltd.**

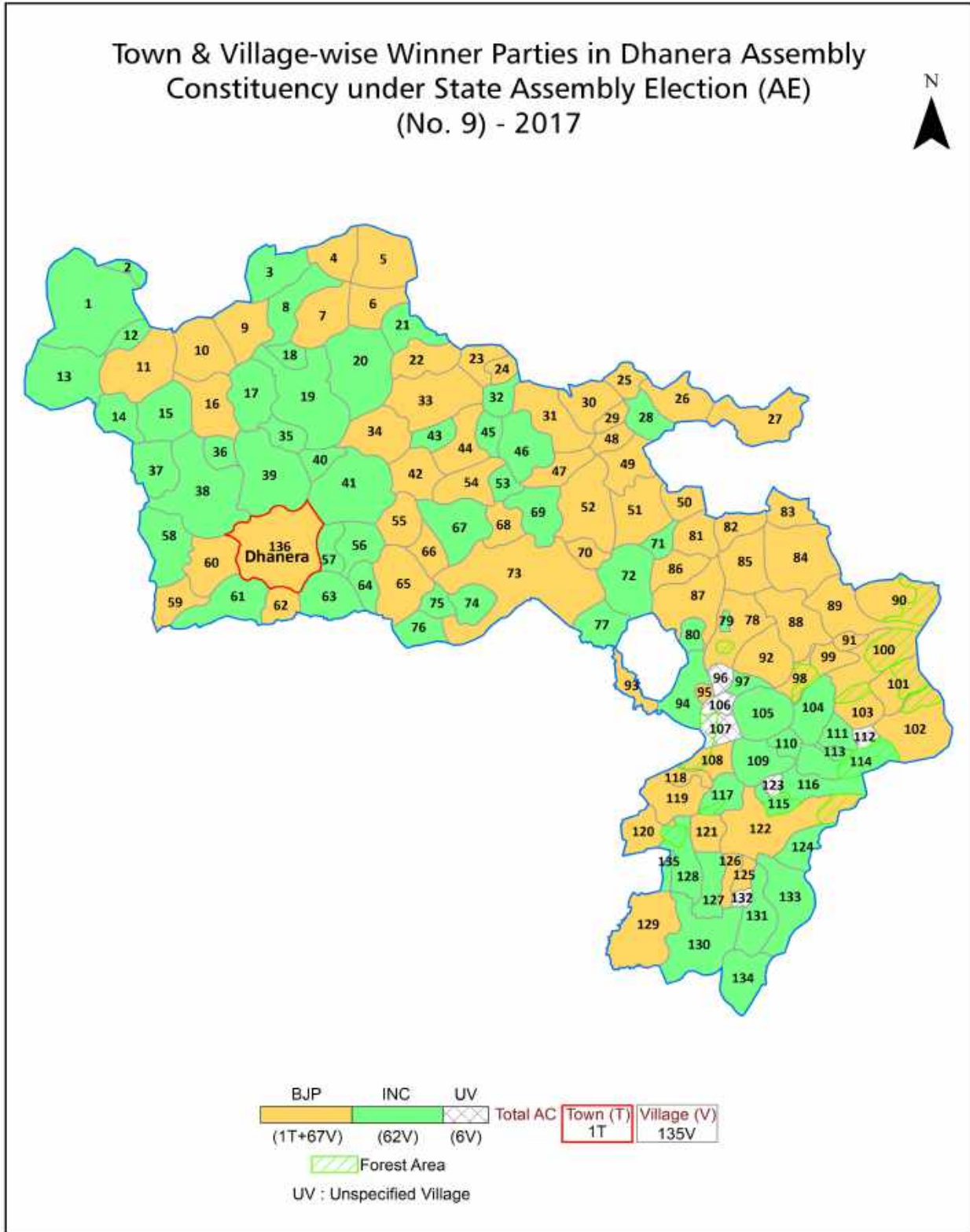
All rights reserved. No part of this book may be reproduced, stored in a retrieval system or transmitted in any form or by any means, mechanical photocopying, photographing, scanning, recording or otherwise without the prior written permission of the publisher. Please refer to Disclaimer at page no. 230 for the use of this publication.

Printed in India

## Contents

No.	Particulars	Page No.
	<b>Introduction</b>	
1	Assembly Constituency - (Vidhan Sabha) at a Glance   Features of Assembly as per Delimitation Commission of India (2008)	1-2
	<b>Location and Political Maps</b>	
2	Location Map   Boundaries of Assembly Constituency - (Vidhan Sabha) in District   Boundaries of Assembly Constituency under Parliamentary Constituency - (Lok Sabha)   Town & Village-wise Winner Parties- 2024, 2022, 2019, 2017, 2014, 2012 and 2009	3-11
	<b>Administrative Setup (2011)</b>	
3	District   Sub-district   Towns   Villages   Inhabited Villages   Uninhabited Villages   Village Panchayat   Intermediate Panchayat	12-18
	<b>Demographics (2011)</b>	
4	Population   Households   Rural/Urban Population   Towns and Villages by Population Size   Sex Ratio (Total & 0-6 Years)   Religious Population   Social Population   Literacy Rate	19-20
	<b>Electoral Features</b>	
5	Important Dates of Last Elections Held   Electors by Gender   Service Electors   Voters   Voters Turnout   Polling Stations & Average Number of Electors per Polling Station   Electors by Age Group   Present Elected Representatives	21-26
	<b>Historical Summary Election Results</b>	
6	Vote Share of Major Parties   Winning Margin (Number & Percentage)   Polarity of Parties   Summary Result of Assembly Segment of Parliamentary Elections 2024, 2019, 2014, 2009, 2004 and 1999   Summary Result of Assembly Elections 2022, 2017, 2012, 2007, 2002, 1998, 1995, 1990, 1985, 1980, 1975, 1972, 1967 and 1962	27-49
	<b>Polling Station Level Election Results</b>	
7	Name and Number of Polling Station 2024, 2022, 2019, 2017, 2014, 2012 and 2009   Polling Station-wise Electors, Voters & Voters Turnout 2024, 2022, 2019, 2017, 2014, 2012 and 2009   Polling Station wise Elections Results 2024, 2022, 2019, 2017, 2014, 2012 and 2009	50-209
	<b>Share of Assembly Constituency</b>	
8	Share of Assembly Constituency - (Vidhan Sabha) in State, District and Parliamentary Constituency - (Lok Sabha)	210
	<b>Socio-Economic Amenities (2011)</b>	
9	Access to Administrative Units   Agricultural, Manufacturing and Industrial Commodities   Demographic Indicators   Education   Health & Manpower   Drinking Water Supply   Sanitation   Entertainment and Recreations Infrastructure   Power   Food Allocation Distribution and Marketing of Agriculture Commodities Infrastructure   Transport and Road Infrastructure   Communication   Banking and Financial Services   Land Use   Irrigation Source	212-226
10	<b>Abbreviation &amp; Sources</b>	228-229
11	<b>Disclaimer</b>	230

Location & Political Map



## Administrative Setup

### List of Village Panchayat & Intermediate Panchayat (Block) Name - 2011

Village Name	Village Panchayat Name	Intermediate Panchayat Name
Aeta	Vasan	Dhanera
Akoli	Akoli	Dantiwada
Alwada	Alwada	Dhanera
Anapur Chhota	Anapur Chhota	Dhanera
Anapurgadh	Dedha	Dhanera
Arkhi	Arkhi	Dantiwada
Asiya	Saral	Dhanera
Atal	Jegol	Dantiwada
Bapla	Bapla	Dhanera
Bhadali (Zat)	Bhadali (Zat)	Dantiwada
Bhadli Kotha	Bhadli Kotha	Dantiwada
Bhajna	Bhajna	Dhanera
Bhakhar Moti	Bhakhar Moti	Dantiwada
Bhakhar Nani	Bhakhar Nani	Dantiwada
Bhakodar	Bhakodar	Dantiwada
Bhandotra	Bhandotra	Dantiwada
Bhatib	Bhatib	Dhanera
Bhatram	Bhatram	Dhanera
Bhilachal	Bhilachal	Dantiwada
Bhilada	Bhilada	Dantiwada
Charada	Vinchhivadi	Dhanera
Chhindivadi	Silasana	Dhanera
Chodungri	Chodungri	Dantiwada
Dangiya	Dangiya	Dantiwada
Dantiwada	Dantiwada	Dantiwada
Dedha	Dedha	Dhanera
Deri	Bhilachal	Dantiwada
Dhakha	Dhakha	Dhanera
Dhaneri	Jegol	Dantiwada

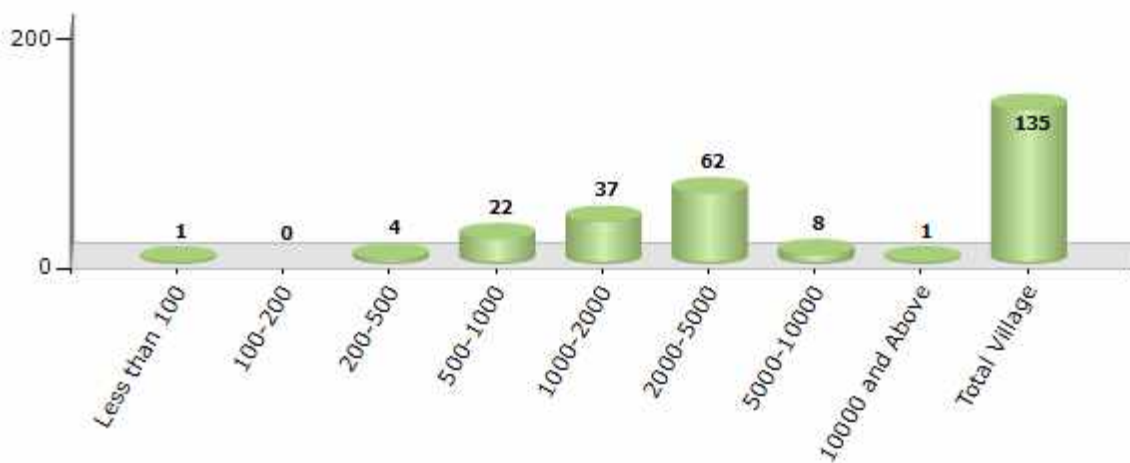
Contd....

## Demographics

### Number of Villages by Population Size - 2011

Less than 100	100-200	200-500	500-1000	1000-2000	2000-5000	5000-10000	10000 and Above	Total Village
1	0	4	22	37	62	8	1	135

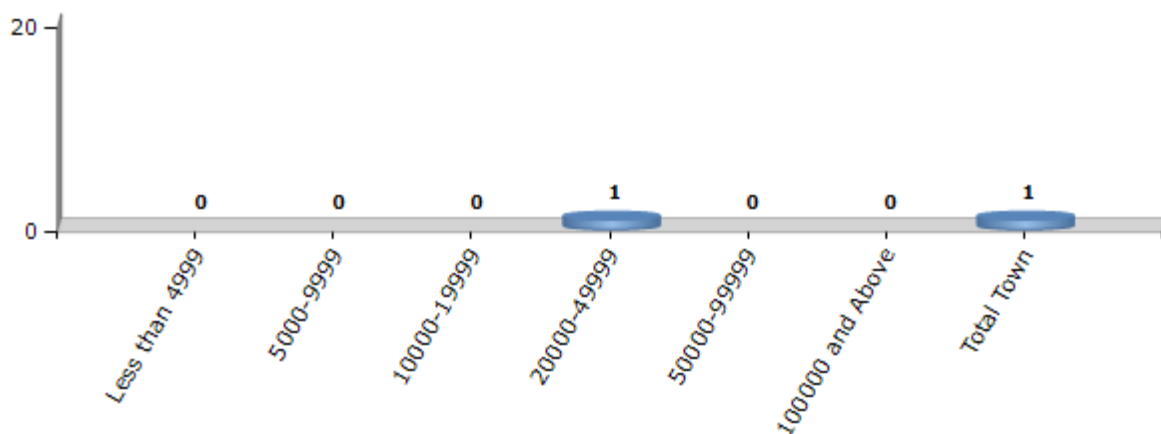
Number of Villages by Population Size - 2011



### Number of Towns by Population Size - 2011

Less than 4999	5000-9999	10000-19999	20000-49999	50000-99999	100000 and Above	Total Town
0	0	0	1	0	0	1

Number of Towns by Population Size - 2011

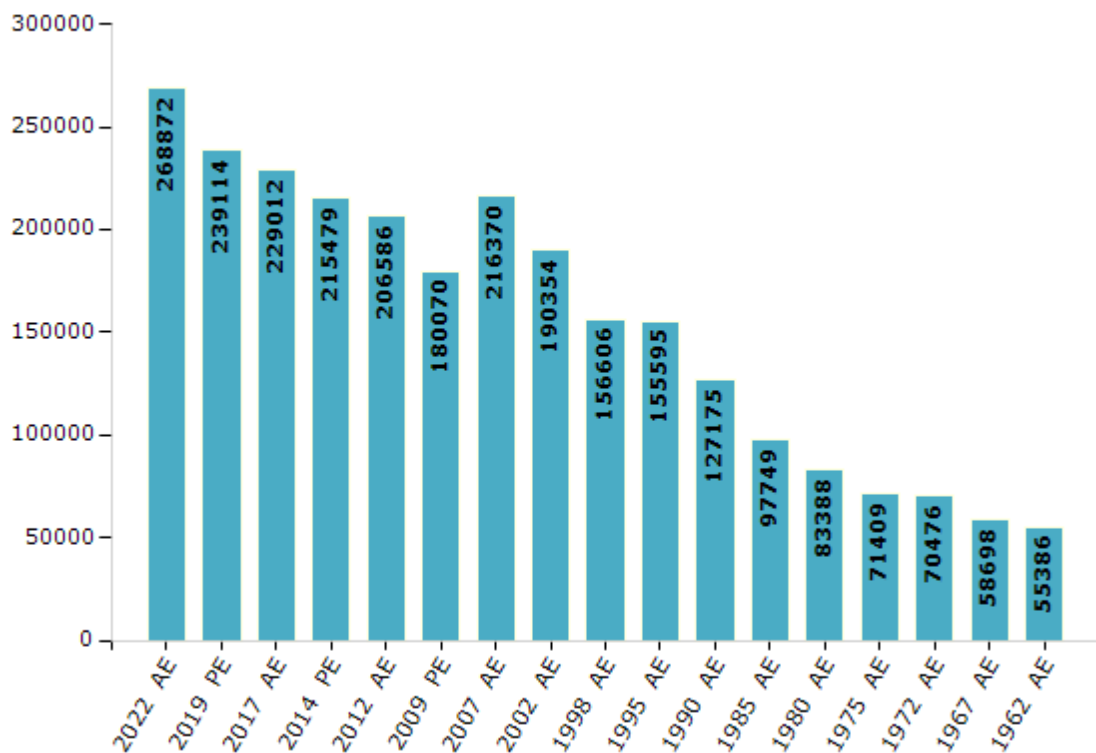


## Electoral Features

### Electors by Male & Female

Year	Male	Female	Others	Total	Year	Male	Female	Others	Total
2022 AE	140366	128504	2	268872	1998 AE	78801	77805	-	156606
2019 PE	126562	112549	3	239114	1995 AE	78415	77180	-	155595
2017 AE	121587	107423	2	229012	1990 AE	64220	62955	-	127175
2014 PE	113520	101959	0	215479	1985 AE	48557	49192	-	97749
2012 AE	108237	98349	0	206586	1980 AE	41385	42003	-	83388
2009 PE	93126	86944	-	180070	1975 AE	35888	35521	-	71409
2007 AE	109650	106720	-	216370	1972 AE	35849	34627	-	70476
2004 PE	-	-	-	-	1967 AE	-	-	-	58698
2002 AE	96255	94099	-	190354	1962 AE	-	-	-	55386
1999 PE	-	-	-	-					

Number of Electors



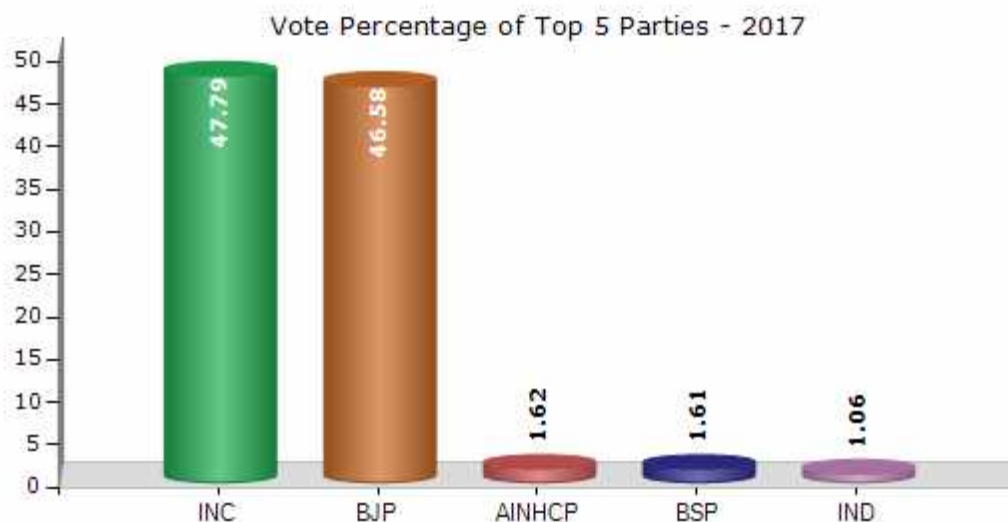
Note : AE : Assembly Election, PE : Assembly Segment of Parliamentary Election



## Historical Summary Election Results

### Summary Result of Assembly Election - 2017

Candidate Name	Party	Votes	Votes %
Patel Nathabhai Hegolabhai	INC	82909	47.79
Desai Mavjibhai Maganbhai	BJP	80816	46.58
Rabari Tejabhai Nethibhai	AINHCP	2802	1.62
Dabhi Rupabhai Chenabhai	BSP	2790	1.61
Rajput Narsinhji Babuji	IND	1836	1.06
	NOTA	2341	1.35



## Polling Station Level Election Results

### Number and Name of Polling Stations (PS) (2022)

Number of Polling Stations	Name of Polling Stations	Number of Polling Stations	Name of Polling Stations
1	Building Of Primary School, East Side Room No - 1, Nenava, Nenava	22	New Building Of Primary School, West Side Room No -5, Magrava, Magarawa
2	Building Of Primary School, West Side Room No -3, Nenava, Nenava	23	Building Of Primary School, West Side Room No -1, Lavara, Lawara
3	Building Of Primary School, West Side Room No -9, Nenava, Nenava	24	Building Of Primary School, West Side Room No -10, Lavara, Lawara
4	Building Of Primary School, West Side Room No-13, Nenava, Nenava	25	Building Of Primary School, West Side Room No -1, Lelava, Lelava
5	Building Of Primary School, West Side Room No -1, Khaparol, Khaprol	26	New Building Of Primary School, North Side Room No -2, Bhajana, Bhajna
6	New Building Of Primary School, South Side Room No -1, Gola, Gola	27	New Building Of Primary School, West Side Room No - 7, Bhajana, Bhajna
7	New Building Of Primary School, East Side Room No -2, Gola, Gola	28	New Building Of Primary School, North Side Room No-9, Bhajana, Bhajna
8	New Building Of Primary School, West Side Room No -1, Eta, Aeta	29	Building Of Primary School, South Side Room No -1, Nanuda, Nanuda
9	New Building Of Primary School, West Side Room No- 2, Eta, Aeta	30	New Building Of Primary School, North Side Room No -3, Vinchhivadi
10	Building Of Primary School, West Side Room No -1, Vasan, Vasan	31	New Building Of Primary School, East Side Room No -11, Vinchhivadi
11	Building Of Primary School, East Side Room No -3, Vasan, Vasan	32	New Building Of Primary School, West Side Room No -1, Charada, Charada
12	Building Of Primary School], West Side Room No -1, Peagiya, Pengiya	33	New Building Of Primary School, West Side, Room No-3, Charada, Charada
13	Building Of Primary School], South Side Room No -9, Peagiya, Pengiya	34	New Building Of Primary School, West Side Room No -5, Hadata, Hadata
14	New Building Of Primary School, West Side Room No -1, Dharanogar, Dharnodhar	35	New Building Of Primary School, West Side Room No -4, Hadata, Hadata
15	New Building Of Primary School, West Side Room No-4, Dharanogar, Dharnodhar	36	New Building Of Primary School, East Side Room No -7, Rampura Chota, Rampura Chhota
16	New Building Of Primary School, West Side Room No -3, Dharanogar, Dharnodhar	37	Primary School, East Side Room No -5, Old Building, Jadiya
17	Building Of Primary School, East Side Room No -1, Seragadh, Shergadh	38	New Building Of Primary School, West Side Room No -1, Jadiya, Jadiya
18	Building Of Primary School, East Side Room No -3, Seragadh, Shergadh	39	New Building Of Primary School, West Side Room No -3, Jadiya, Jadiya
19	New Building Of Primary School, North Side Room No -1, Kuavarala, Kunwarla	40	New Building Of Primary School, West Side Room No-2, Jadiya, Jadiya
20	New Building Of Primary School, North Side Room No -3, Kuavarala, Kunwarla	41	Building Of Primary School, East Side Room No -9, Bhatiba, Bhatib
21	New Building Of Primary School, West Side Room No -2, Magrava, Magarawa	42	Building Of Primary School, West Side Room No -11, Bhatiba, Bhatib

Contd....

## Polling Station Level Election Results

### Polling Station-wise Votes Secured by Overall Top Five Parties in Dhanera Assembly in Assembly Election (AE) under Banaskantha Parliamentary Constituency in Gujarat (2022)

Number of Polling Station	Winner - Mavjibhai Maganbhai Desai (IND)	Runner-up - Patel Bhagvanbhai Hajabhai (BJP)	3rd - Patel Nathabhai Hegolabhai (INC)	4th - Prakash Bhai Revabhai Solanki (BSP)	5th - Dineshbhai Pataji Chauhan (IND)	NOTA	Other	Total Votes Secured
36	343	335	152	7	10	14	7	868
37	253	473	88	13	9	16	12	864
38	474	141	194	10	5	14	6	844
39	316	108	78	3	1	8	5	519
40	65	613	62	8	2	4	8	762
41	578	61	35	5	13	20	12	724
42	322	454	96	6	11	13	7	909
43	397	58	153	18	7	21	11	665
44	537	168	157	11	13	19	16	921
45	270	459	61	6	3	9	14	822
46	529	15	7	2	4	19	4	580
47	332	169	61	5	7	8	12	594
48	399	305	131	11	4	14	17	881
49	471	8	2	2	3	8	5	499
50	275	121	67	2	4	2	10	481
51	301	128	71	4	3	10	7	524
52	225	436	63	32	5	20	16	797
53	156	566	153	13	4	16	4	912
54	198	238	370	54	6	23	3	892
55	85	535	94	9	4	17	6	750
56	215	497	203	9	2	8	4	938
57	371	58	31	3	5	9	4	481
58	294	124	72	4	2	5	3	504
59	357	182	42	4	4	19	13	621
60	392	338	164	35	6	24	13	972
61	177	129	30	1	2	11	6	356
62	355	145	59	3	5	17	8	592
63	442	72	124	9	3	21	4	675
64	280	66	130	18	1	12	13	520
65	387	82	32	3	6	16	8	534
66	533	209	41	5	4	26	13	831
67	309	246	177	8	5	31	15	791
68	663	114	108	12	12	21	9	939
69	122	435	90	4	3	0	2	656
70	301	82	151	6	3	6	2	551

Contd....

## Polling Station Level Election Results

### Winner, Runner-up and 3rd Party Position & Winning Margin According to Polling Stations in Dhanera Assembly in Assembly Election (AE) under Banaskantha Parliamentary Constituency in Gujarat (2022)

Polling Station Number	Winner Party	Winner Votes (%)	Runner-up Party	Runner-up Votes (%)	Winning Margin Votes (%)	Third Party	Third Party Votes (%)	Other Votes (%)
71	INC	326 (51.91)	BJP	276 (43.95)	50 (7.96)	IND (MMD)	13 (2.07)	13 (2.07)
72	INC	444 (46.01)	BJP	405 (41.97)	39 (4.04)	IND (MMD)	102 (10.57)	14 (1.45)
73	BJP	507 (58.08)	INC	332 (38.03)	175 (20.05)	IND (MMD)	10 (1.15)	24 (2.75)
74	BJP	224 (45.07)	INC	145 (29.18)	79 (15.89)	IND (MMD)	97 (19.52)	31 (6.24)
75	INC	358 (38.09)	BJP	353 (37.55)	5 (0.54)	IND (MMD)	175 (18.62)	54 (5.74)
76	INC	290 (36.25)	BJP	276 (34.5)	14 (1.75)	IND (MMD)	199 (24.88)	35 (4.38)
77	INC	481 (58.09)	IND (MMD)	156 (18.84)	325 (39.25)	BJP	154 (18.6)	37 (4.47)
78	INC	378 (46.49)	BJP	210 (25.83)	168 (20.66)	IND (MMD)	205 (25.22)	20 (2.46)
79	INC	315 (43.81)	BJP	199 (27.68)	116 (16.13)	IND (MMD)	175 (24.34)	30 (4.17)
80	INC	434 (45.59)	IND (MMD)	261 (27.42)	173 (18.17)	BJP	183 (19.22)	74 (7.77)
81	BJP	473 (48.71)	INC	406 (41.81)	67 (6.9)	IND (MMD)	75 (7.72)	17 (1.75)
82	INC	289 (34.04)	BJP	274 (32.27)	15 (1.77)	IND (MMD)	264 (31.1)	22 (2.59)
83	BJP	382 (40.13)	INC	357 (37.5)	25 (2.63)	IND (MMD)	188 (19.75)	25 (2.63)
84	INC	296 (55.53)	BJP	232 (43.53)	64 (12)	IND (MMD)	2 (0.38)	3 (0.56)
85	INC	438 (66.77)	IND (MMD)	96 (14.63)	342 (52.14)	BJP	94 (14.33)	28 (4.27)
86	BJP	392 (45.16)	INC	270 (31.11)	122 (14.05)	IND (MMD)	182 (20.97)	24 (2.76)
87	BJP	398 (61.71)	IND (MMD)	124 (19.22)	274 (42.49)	INC	100 (15.5)	23 (3.57)
88	IND (MMD)	318 (42.8)	BJP	270 (36.34)	48 (6.46)	INC	115 (15.48)	40 (5.38)
89	IND (MMD)	434 (51.61)	INC	277 (32.94)	157 (18.67)	BJP	72 (8.56)	58 (6.9)
90	IND (MMD)	770 (90.91)	INC	20 (2.36)	750 (88.55)	BJP	14 (1.65)	43 (5.08)
91	IND (MMD)	394 (67.47)	INC	125 (21.4)	269 (46.07)	BJP	37 (6.34)	28 (4.79)
92	BJP	353 (60.24)	INC	112 (19.11)	241 (41.13)	IND (MMD)	96 (16.38)	25 (4.27)
93	IND (MMD)	784 (95.15)	BJP	24 (2.91)	760 (92.24)	INC	5 (0.61)	11 (1.33)
94	IND (MMD)	543 (79.85)	INC	101 (14.85)	442 (65)	BJP	14 (2.06)	22 (3.24)
95	BJP	494 (58.95)	INC	177 (21.12)	317 (37.83)	IND (MMD)	111 (13.25)	56 (6.68)
96	BJP	359 (77.87)	IND (MMD)	85 (18.44)	274 (59.43)	INC	12 (2.6)	5 (1.08)
97	BJP	788 (96.45)	INC	12 (1.47)	776 (94.98)	IND (MMD)	8 (0.98)	9 (1.1)
98	IND (MMD)	323 (40.12)	BJP	231 (28.7)	92 (11.42)	INC	199 (24.72)	52 (6.46)
99	IND (MMD)	608 (67.63)	BJP	162 (18.02)	446 (49.61)	INC	77 (8.57)	52 (5.78)
100	IND (MMD)	396 (67.12)	INC	129 (21.86)	267 (45.26)	BJP	44 (7.46)	21 (3.56)
101	IND (MMD)	586 (61.04)	INC	243 (25.31)	343 (35.73)	BJP	89 (9.27)	42 (4.38)
102	IND (MMD)	539 (81.42)	BJP	78 (11.78)	461 (69.64)	INC	14 (2.11)	31 (4.68)
103	IND (MMD)	331 (69.54)	BJP	80 (16.81)	251 (52.73)	INC	25 (5.25)	40 (8.4)
104	IND (MMD)	267 (50.28)	BJP	203 (38.23)	64 (12.05)	INC	48 (9.04)	13 (2.45)
105	BJP	371 (37.78)	INC	298 (30.35)	73 (7.43)	IND (MMD)	266 (27.09)	47 (4.79)

Contd....

## Socio-Economic Amenities - Rural

### Access to Education Facilities

Particulars	Number of Villages (% of Population)				
	Available	Not Available	If Not Available (Distance of Nearest Facility)		
			A	B	C
Govt. Primary School	133 (100)	2 (0)	2 (0)	0 (0)	0 (0)
Private Primary School	16 (21)	119 (79)	0 (0)	0 (0)	0 (0)
Govt. Middle School	0 (0)	135 (100)	0 (0)	0 (0)	0 (0)
Private Middle School	0 (0)	135 (100)	0 (0)	0 (0)	0 (0)
Govt. Secondary School	5 (8)	130 (92)	15 (10)	39 (22)	32 (21)
Private Secondary School	24 (30)	111 (70)	9 (5)	10 (7)	2 (2)
Govt. Senior Secondary School	1 (1)	134 (99)	14 (10)	32 (21)	30 (20)
Private Senior Secondary School	10 (16)	125 (84)	12 (7)	27 (18)	9 (7)
Govt. Arts and Science Degree College	0 (0)	135 (100)	4 (3)	12 (7)	45 (30)
Private Arts and Science Degree College	0 (0)	135 (100)	3 (2)	9 (9)	62 (49)
Govt. Engineering College	0 (0)	135 (100)	0 (0)	0 (0)	123 (91)
Private Engineering College	0 (0)	135 (100)	0 (0)	0 (0)	12 (9)
Govt. Medicine College	0 (0)	135 (100)	0 (0)	0 (0)	68 (43)
Private Medicine College	0 (0)	135 (100)	0 (0)	0 (0)	67 (57)
Govt. Management Institute	0 (0)	135 (100)	0 (0)	0 (0)	73 (49)
Private Management Institute	0 (0)	135 (100)	0 (0)	2 (1)	60 (50)
Govt. Polytechnic	0 (0)	135 (100)	0 (0)	0 (0)	135 (100)
Private Polytechnic	0 (0)	135 (100)	0 (0)	0 (0)	0 (0)
Govt. Vocational Training School/ITI	1 (3)	134 (97)	4 (2)	12 (6)	88 (67)
Private Vocational Training School/ITI	1 (2)	134 (98)	2 (1)	9 (6)	18 (13)
Govt. Non Formal Training Centre	0 (0)	135 (100)	0 (0)	2 (0)	0 (0)
Private Non Formal Training Centre	0 (0)	135 (100)	0 (0)	0 (0)	133 (100)
Govt. School For Disabled	0 (0)	135 (100)	0 (0)	0 (0)	135 (100)
Private School For Disabled	0 (0)	135 (100)	0 (0)	0 (0)	0 (0)
Government Others	0 (0)	135 (100)	0 (0)	0 (0)	0 (0)
Private Others	0 (0)	135 (100)	0 (0)	0 (0)	0 (0)

Note : Distance A : Less than 5 km; B : Between 5-10 km; C : 10+ km.; Source : Data Analysis is based on 2011 Census.

## DISCLAIMER

The Terms of Use and Disclaimer of Datanet India Private Limited (hereinafter referred to as "Datanet") for use of this analysis report of **Dhanera Assembly Constituency (Dhanera Vidhan Sabha) :-**

1. **Assembly Factbook™** is a Registered Trade Mark owned by Datanet.
2. All the maps are sketched and graphical representation only and have not been drawn to the scale and also not to represent the actual geographical area or boundary of the unit.
3. The data for the aforesaid analysis is based on authentic sources and has been culled from the various publications of Census, CSO and NSSO for district and block level data, various central and state government departments, Central & State Elections Commissions and the concerned Returning Officers' releases, Electoral Rolls, Election results and allied publications, internal assessment, surveys, estimates and analysis. Therefore, certain adjustment of data at micro level may have been done to arrive closer to the macro data.
4. Data have been provided on an "As Is" and "As AVAILABLE" basis
5. The colours shown in the maps or diagram and charts of a particular party, alliance or AC are indicative and do not represent them.
6. This publication which includes maps, sheets, graphs and data would be the property under copyright of Datanet only. The user may use these for its internal study, analysis and research purposes. It's public display, re-selling or any commercial uses by the user are not allowed.
7. Datanet has taken due care and caution in compilation and processing of data and allied information, but does not guarantee the accuracy, adequacy or completeness of any information/analysis and will be not responsible for any errors or omissions or for the results obtained from the use of such information/analysis.
8. All the contents for the publication have been culled from various authentic sources and Datanet reasonably believes such sources to be reliable, but does not make any representations, express or implied as to the accuracy or fitness of use of such information. The information or contents of the information/analysis do not constitute advice and should not be relied upon in making (or refraining from making) any decision. Any reliance placed upon the information provided by Datanet is the sole responsibility and strictly at the user's risk.
9. In no event will Datanet be liable for any damages (including, without limitation, damages for loss of business projects, or loss of profits) arising in contract, tort or otherwise from the use of or inability to use any of its contents, or from any action taken (or refrained from being taken) as a result of using the analysis or any of its contents. Datanet its directors, owners, editors, officials, employees, distributor and agents or any associate will not be liable for any errors in the information contained or any consequences arising from the use of the contents of the provided information/analysis.
10. If any provision of these terms and conditions is held invalid or illegal or unenforceable for any reason by any court of competent jurisdiction, such provision shall be severed and the remainder of provisions of the terms and conditions shall continue in full force and effect as if the Term of Use had been executed with the invalid, illegal or unenforceable provision eliminated.
11. If there are any discrepancies in the information provided, please bring it to attention of Datanet for suitable rectification measures.

**Buy Online This Complete Book At  
Datanet India eBooks Store**

[www.indiastatpublications.com](http://www.indiastatpublications.com)

or go directly at

[http://www.indiastatpublications.com/  
Assembly\\_factbook/Gujarat/Banaskantha/ Dhanera](http://www.indiastatpublications.com/Assembly_factbook/Gujarat/Banaskantha/Dhanera)

 **indiastat**elections

ISBN : 978-93-5905-388-2



9 789359 105388