



Gujarat

# Assembly Factbook™

Garbada Assembly Constituency



Key Electoral Data of Garbada  
Assembly Constituency (Vidhan Sabha)

Gujarat

# Assembly Factbook™

Garbada Assembly Constituency



Garbada Vidhan Sabha

**Editor & Director**

Dr. R.K. Thukral

**Research Editor**

Dr. Shafeeq Rahman

**Compiled, Researched and Published by  
Datanet India Pvt. Ltd.**

D-100, 1st Floor,

Okhla Industrial Area, Phase-I,

New Delhi- 110020.

Ph.: 91-11- 43580781, 26810964-65-66

Email : support@datanetindia-ebooks.com

Website : www.electionsinindia.com

**Online Book Store :**

www.datanetindia-ebooks.com

**Report No. :** AFB/GJ-133-0123

**ISBN :** 978-93-5905-076-8

**First Edition :** January, 2018

**Sixth Updated Edition :** January, 2023

**Price :** Rs. 11500/-

US\$ 310

© **Datanet India Pvt. Ltd.**

All rights reserved. No part of this book may be reproduced, stored in a retrieval system or transmitted in any form or by any means, mechanical photocopying, photographing, scanning, recording or otherwise without the prior written permission of the publisher. Please refer to Disclaimer at page no. 220 for the use of this publication.

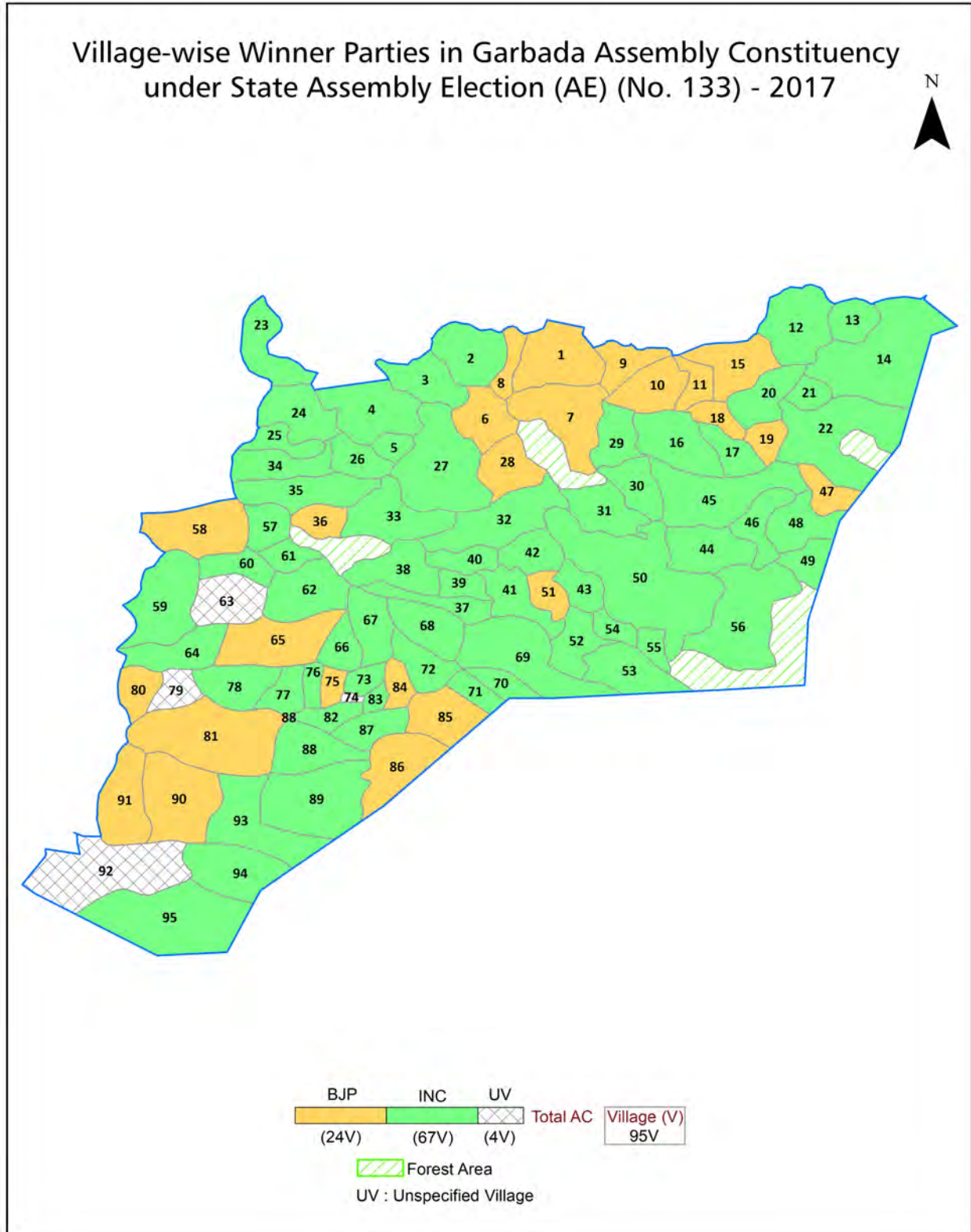
Printed in India

## Contents

No.	Particulars	Page No.
	<b>Introduction</b>	
1	Assembly Constituency - (Vidhan Sabha) at a Glance   Features of Assembly as per Delimitation Commission of India (2008)	1-2
	<b>Location and Political Maps</b>	
2	Location Map   Boundaries of Assembly Constituency - (Vidhan Sabha) in District   Boundaries of Assembly Constituency under Parliamentary Constituency - (Lok Sabha)   Village-wise Winner Parties- 2022, 2019, 2017, 2014, 2012 and 2009	3-11
	<b>Administrative Setup (2011)</b>	
3	District   Sub-district   Towns   Villages   Inhabited Villages   Uninhabited Villages   Village Panchayat   Intermediate Panchayat	12-17
	<b>Demographics (2011)</b>	
4	Population   Households   Rural/Urban Population   Villages by Population Size   Sex Ratio (Total & 0-6 Years)   Religious Population   Social Population   Literacy Rate	18-19
	<b>Electoral Features</b>	
5	Important Dates of Last Elections Held   Electors by Gender   Service Electors   Voters   Voters Turnout   Polling Stations & Average Number of Electors per Polling Station   Electors by Age Group   Present Elected Representatives	20-25
	<b>Historical Summary Election Results</b>	
6	Vote Share of Major Parties   Winning Margin (Number & Percentage)   Polarity of Parties   Summary Result of Assembly Segment of Parliamentary Elections 2019, 2014 and 2009   Summary Result of Assembly Elections 2022, 2017 and 2012	26-35
	<b>Polling Station Level Election Results</b>	
7	Name and Number of Polling Station 2022, 2019, 2017, 2014, 2012 and 2009   Polling Station-wise Electors, Voters & Voters Turnout 2022, 2019, 2017, 2014, 2012 and 2009   Polling Station wise Elections Results 2022, 2019, 2017, 2014, 2012 and 2009	36-199
	<b>Share of Assembly Constituency</b>	
8	Share of Assembly Constituency - (Vidhan Sabha) in State, District and Parliamentary Constituency - (Lok Sabha)	200
	<b>Socio-Economic Amenities (2011)</b>	
9	Access to Administrative Units   Agricultural, Manufacturing and Industrial Commodities   Demographic Indicators   Education   Health & Manpower   Drinking Water Supply   Sanitation   Entertainment and Recreations Infrastructure   Power   Food Allocation Distribution and Marketing of Agriculture Commodities Infrastructure   Transport and Road Infrastructure   Communication   Banking and Financial Services   Land Use   Irrigation Source	202-216
10	<b>Abbreviation &amp; Sources</b>	218-219
11	<b>Disclaimer</b>	220



Location & Political Map



## Administrative Setup

### List of Village Panchayat & Intermediate Panchayat (Block) Name - 2011

Village Name	Village Panchayat Name	Intermediate Panchayat Name
Abhlod	Abhlod	Garbada
Agawada	Agawada	Dohad
Alindra	Bhuvero	Dhanpur
Ambakach	Ambakach	Dhanpur
Ambli	Ambli	Garbada
Ambli Menpur	Pav	Dhanpur
Bavka	Bavka	Dohad
Bhanpur (Kakadkhila)	Bhanpur (Kakadkhila)	Dhanpur
Bharsada	Bharsada	Garbada
Bhe	Bhe	Garbada
Bhindol	Bhindol	Dhanpur
Bhutardi	Bhutardi	Garbada
Bhutodi	Bhutodi	Dohad
Bhuvera	Bhuvero	Dhanpur
Biliya	Kantu	Dhanpur
Boriyala	Boriyala	Garbada
Borkheda	Borkheda	Dohad
Brahmkheda	Brahmkheda	Dohad
Chandawada	Chandawada	Dohad
Chandla	Chandla	Garbada
Chharchhoda	Chharchhoda	Garbada
Dadur	Dadur	Garbada
Dasla	Dasla	Dohad
Devdha	Devdha	Garbada
Dhanarpatiya	Vasiya Dungari	Dhanpur
Dumka	Dumka	Dhanpur
Gadoi	Gadoi	Dohad
Gangarda	Gangarda	Garbada
Gangardi	Gangardi	Garbada

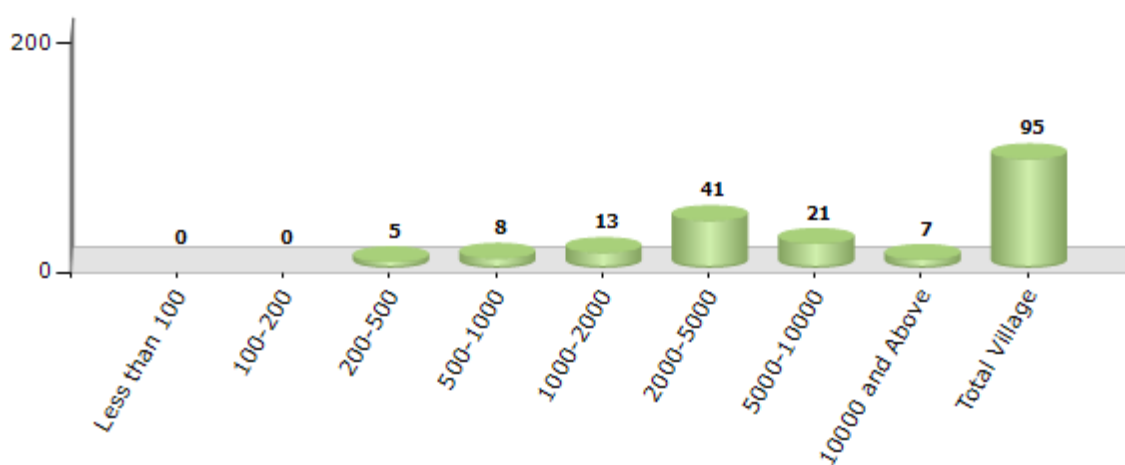
Contd....

## Demographics

### Number of Villages by Population Size - 2011

Less than 100	100-200	200-500	500-1000	1000-2000	2000-5000	5000-10000	10000 and Above	Total Village
0	0	5	8	13	41	21	7	95

Number of Villages by Population Size - 2011

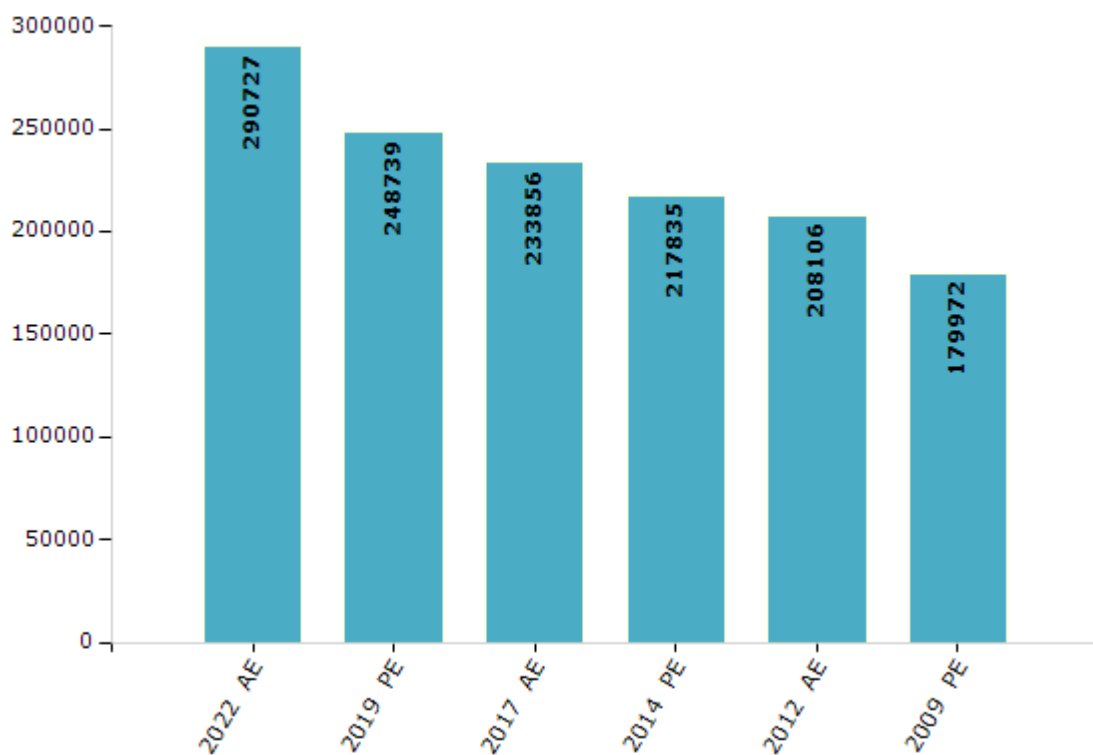


## Electoral Features

### Electors by Male & Female

Year	Male	Female	Others	Total	Year	Male	Female	Others	Total
2022 AE	143766	146961	0	290727	1998 AE	-	-	-	-
2019 PE	123897	124840	2	248739	1995 AE	-	-	-	-
2017 AE	116248	117604	4	233856	1990 AE	-	-	-	-
2014 PE	108047	109788	0	217835	1985 AE	-	-	-	-
2012 AE	103527	104579	0	208106	1980 AE	-	-	-	-
2009 PE	89408	90564	-	179972	1975 AE	-	-	-	-
2007 AE	-	-	-	-	1972 AE	-	-	-	-
2004 PE	-	-	-	-	1967 AE	-	-	-	-
2002 AE	-	-	-	-	1962 AE	-	-	-	-
1999 PE	-	-	-	-					

Number of Electors



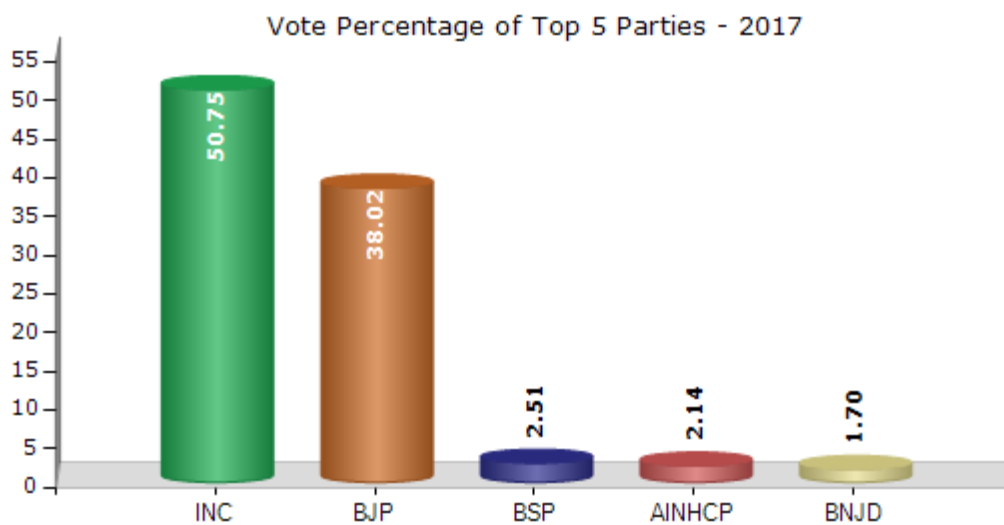
Note : AE : Assembly Election, PE : Assembly Segment of Parliamentary Election



## Historical Summary Election Results

### Summary Result of Assembly Election - 2017

Candidate Name	Party	Votes	Votes %
Bariya Chandrikaben Chhaganbhai	INC	64280	50.75
Bhabhor Mahendrabhai Rameshbhai	BJP	48152	38.02
Bhabhor Kaliben Dhulabhai	BSP	3179	2.51
Dehda Balubhai Humjibhai	AINHCP	2711	2.14
Jagdishbhai Manilal Meda	BNJD	2150	1.7
Bhura Navalabhai Manabhai	JD(U)	1506	1.19
	NOTA	4675	3.69



## Polling Station Level Election Results

### Number and Name of Polling Stations (PS) (2022)

Number of Polling Stations	Name of Polling Stations	Number of Polling Stations	Name of Polling Stations
1	Primary School Bavka, Room No 1, Gamtal Faliya, Bavka	22	Primary School Vijagadh, Room No-2, Gamtal Faliya, Vijagadh
2	Primary School Bavka, New Building West Side, Gamtal Faliya, Bavka	23	Primary School Vijagadh, Room No-1, Kheda Faliyu, Vijagadh
3	Bavka Primary School, New Building Swami Vivekanand Room, Mulaka Faliya, Bavka	24	Prahmik Shala Vijagadh, Room No-1, Kot Faliya, Vijagadh
4	Primary School Bavka, Naninal Varg Room No 1, Bavka, Bavka	25	Primary School Vijagadh, Room No-3, Shampur Faliya, Vijagadh
5	Primary School Bavka, New Building West Side Room No 3, Bavka, Bavka	26	Mukhai Primary School Motikharaj, Room No-1, Gamtal Faliya, Moti Kharaj
6	Primary School Bavka Nayakpura Varg Navapura Faliya Bavka, Room No 3, Bavka	27	Mukhai Primary School Motikharaj, Room No-2, Gamtal Faliya, Moti Kharaj
7	Primary School Bavka Nayakpura Varg Navapura Faliya Bavka, Room No.2, Bavka	28	Primary School Motikharaj, Room No-1, Maal Faliyavarg, Moti Kharaj
8	Bavka Primary School Pander Faliya Bavka, Room No 1, Bavka	29	Primary School Motikharaj, New Building, Maal Faliyavarg, Moti Kharaj
9	Bavka Primary School Pander Faliya Bavka, Room No-3, Bavka	30	Primary School Motikharaj, Room No-1, Rahadungri Faliya Varg, Moti Kharaj
10	Primary School Chandawada, New Building East Side, Gamtal Faliya, Chandawada	31	Primary School Motikharaj, New Building South Side, Rahadungri Faliya Varg, Moti Kharaj
11	Primary School Chandawada, New Building Room No-2, Gamtal Faliya, Chandawada	32	Primary School New Building, Talav Faliya Varg, Room No-1, Talav Faliya Varg, Moti Kharaj
12	Mukhai Primary School Gadoi, Gamtal Faliya, Gadoi	33	Primary School New Building, Talav Faliya Varg, Room No.3, Talav Faliya Varg, Moti Kharaj
13	Mukhai Primary School Gadoi, Room No-2, Gamtal Faliya, Gadoi	34	Primary School Motikharaj, Room No 1, Bhabhor Faliya Varg, Moti Kharaj
14	Mukhy Primary School Gadoi, Vagdhara Faliya, Gadoi	35	Primary School Motikharaj, New Building Room No.2, Bhabhor Faliya Varg, Moti Kharaj
15	Primary School Gadoi, Rail Faliya, Gadoi	36	Primary School Brahmkheda, Room No.2, Utara Faliyavarg, Brahmkheda
16	Primary School, Room No-2, Damor Faliya Varg Kadvakotar, Nagarala	37	Primary School Brahmkheda, Room No.3, Utara Faliyavarg, Brahmkheda
17	Primary School Nagrala, New Building Room No 8, Gamtal Faliya, Nagarala	38	Mukhai Primary School Brhamkheda, Gamtal Faliya, Brahmkheda
18	Kheda Faliya Varg Primary School Nagrala, Room No-2, Nagrala, Nagarala	39	Mukhai Primary School Brhamkheda, Gamtal Faliya, Brahmkheda
19	Primary School Nagrala, Room No-13, Gamtal Faliya, Nagarala	40	Mukhai Primary School Brhamkheda, Room No-3, Gamtal Faliya, Brahmkheda
20	Prathmik Shala, Swami Vivekanand Khand, Usra Faliya, Nani Kharaj	41	Primary School Brahmkheda, Mavi Faliya, Brahmkheda
21	Primary School Nanikharaj, Bandikhedi Faliya, Nani Kharaj	42	Mukhai Primary School Borkheda, Room No-3, Gamtal Faliya, Borkheda

Contd....

## Polling Station Level Election Results

### Polling Station-wise Votes Secured by Overall Top Five Parties in Garbada Assembly in Assembly Election (AE) under Dahod Parliamentary Constituency in Gujarat (2022)

Number of Polling Station	Winner - Bhabhor Mahendra bhai Ramesh bhai (BJP)	Runner-up - Chandrikaben Chhaganbhai Bariya (INC)	3rd - Shaileshbhai Kanubhai Bhabhor (AAP)	4th - Bamanya Ketankumar Kasnabhai (IND)	5th - Bhabhor Dhulabhai Ditabhai (BSP)	NOTA	Other	Total Votes Secured
36	371	102	18	3	3	10	8	515
37	341	76	46	4	4	28	11	510
38	284	166	74	10	7	8	6	555
39	608	15	9	6	8	2	12	660
40	368	128	85	8	18	23	16	646
41	505	62	117	11	15	13	13	736
42	368	154	96	10	5	28	9	670
43	192	136	31	8	6	9	9	391
44	148	116	49	5	1	8	11	338
45	664	78	90	6	13	15	16	882
46	80	48	17	3	2	5	7	162
47	436	70	91	7	11	13	13	641
48	408	82	84	5	4	12	28	623
49	263	66	136	6	5	24	12	512
50	98	66	45	5	4	9	5	232
51	503	159	51	2	2	14	5	736
52	310	124	84	4	5	3	2	532
53	125	123	43	3	6	4	7	311
54	373	62	97	5	7	7	3	554
55	391	76	77	3	4	9	24	584
56	238	375	17	3	6	20	11	670
57	280	131	40	0	1	5	7	464
58	183	322	11	2	3	6	8	535
59	277	109	70	3	9	17	11	496
60	211	54	116	4	6	15	16	422
61	252	161	50	4	6	14	19	506
62	222	114	232	6	6	12	16	608
63	146	24	206	3	9	8	14	410
64	158	127	122	4	6	10	8	435
65	382	34	145	3	7	12	15	598
66	156	112	210	17	7	41	19	562
67	458	38	114	7	11	26	16	670
68	255	63	137	6	12	13	14	500
69	253	200	183	7	10	34	11	698
70	89	178	92	2	7	14	5	387

Contd....

## Polling Station Level Election Results

### Winner, Runner-up and 3rd Party Position & Winning Margin According to Polling Stations in Garbada Assembly in Assembly Election (AE) under Dahod Parliamentary Constituency in Gujarat (2022)

Polling Station Number	Winner Party	Winner Votes (%)	Runner-up Party	Runner-up Votes (%)	Winning Margin Votes (%)	Third Party	Third Party Votes (%)	Other Votes (%)
71	BJP	206 (42.83)	AAP	140 (29.11)	66 (13.72)	INC	88 (18.3)	47 (9.77)
72	BJP	300 (60.85)	AAP	124 (25.15)	176 (35.7)	INC	33 (6.69)	36 (7.3)
73	BJP	120 (51.72)	INC	47 (20.26)	73 (31.46)	AAP	34 (14.66)	31 (13.36)
74	BJP	220 (35.26)	INC	194 (31.09)	26 (4.17)	AAP	122 (19.55)	88 (14.1)
75	BJP	176 (44.11)	INC	169 (42.36)	7 (1.75)	AAP	25 (6.27)	29 (7.27)
76	INC	168 (32.37)	AAP	155 (29.87)	13 (2.5)	BJP	153 (29.48)	43 (8.29)
77	AAP	133 (35.47)	INC	117 (31.2)	16 (4.27)	BJP	85 (22.67)	40 (10.67)
78	BJP	135 (33.25)	INC	117 (28.82)	18 (4.43)	AAP	94 (23.15)	60 (14.78)
79	BJP	202 (40.16)	AAP	162 (32.21)	40 (7.95)	INC	79 (15.71)	60 (11.93)
80	BJP	235 (64.03)	AAP	61 (16.62)	174 (47.41)	INC	57 (15.53)	14 (3.81)
81	BJP	115 (44.75)	AAP	99 (38.52)	16 (6.23)	INC	21 (8.17)	22 (8.56)
82	BJP	287 (41.59)	BTP	176 (25.51)	111 (16.08)	INC	140 (20.29)	87 (12.61)
83	BJP	330 (75)	INC	80 (18.18)	250 (56.82)	AAP	16 (3.64)	14 (3.18)
84	INC	214 (44.58)	BJP	205 (42.71)	9 (1.87)	AAP	39 (8.13)	22 (4.58)
85	BJP	317 (53.46)	INC	213 (35.92)	104 (17.54)	AAP	44 (7.42)	19 (3.2)
86	BJP	397 (69.89)	INC	101 (17.78)	296 (52.11)	AAP	51 (8.98)	19 (3.35)
87	BJP	391 (55.86)	INC	175 (25)	216 (30.86)	AAP	97 (13.86)	37 (5.29)
88	BJP	249 (54.13)	INC	127 (27.61)	122 (26.52)	AAP	57 (12.39)	27 (5.87)
89	BJP	371 (67.58)	INC	81 (14.75)	290 (52.83)	AAP	67 (12.2)	30 (5.46)
90	BJP	270 (50.66)	INC	208 (39.02)	62 (11.64)	AAP	32 (6)	23 (4.32)
91	BJP	398 (67.46)	INC	105 (17.8)	293 (49.66)	AAP	48 (8.14)	39 (6.61)
92	BJP	576 (82.64)	INC	68 (9.76)	508 (72.88)	AAP	17 (2.44)	36 (5.16)
93	INC	275 (43.86)	BJP	209 (33.33)	66 (10.53)	AAP	94 (14.99)	49 (7.81)
94	BJP	344 (51.89)	INC	246 (37.1)	98 (14.79)	AAP	41 (6.18)	32 (4.83)
95	INC	323 (45.3)	BJP	285 (39.97)	38 (5.33)	AAP	55 (7.71)	50 (7.01)
96	INC	236 (47.01)	BJP	211 (42.03)	25 (4.98)	AAP	32 (6.37)	23 (4.58)
97	AAP	246 (34.5)	BJP	212 (29.73)	34 (4.77)	INC	83 (11.64)	172 (24.12)
98	AAP	244 (45.44)	BJP	165 (30.73)	79 (14.71)	INC	61 (11.36)	67 (12.48)
99	AAP	332 (44.15)	BJP	195 (25.93)	137 (18.22)	INC	123 (16.36)	102 (13.56)
100	INC	180 (30.1)	AAP	146 (24.41)	34 (5.69)	IND (BKK)	140 (23.41)	132 (22.07)
101	BJP	264 (44.9)	INC	144 (24.49)	120 (20.41)	AAP	106 (18.03)	74 (12.59)
102	AAP	200 (30.35)	INC	189 (28.68)	11 (1.67)	BJP	167 (25.34)	103 (15.63)
103	AAP	185 (38.78)	INC	125 (26.21)	60 (12.57)	IND (BKK)	99 (20.75)	68 (14.26)
104	AAP	212 (44.07)	IND (BKK)	117 (24.32)	95 (19.75)	INC	86 (17.88)	66 (13.72)
105	AAP	157 (35.28)	BJP	133 (29.89)	24 (5.39)	INC	102 (22.92)	53 (11.91)

Contd....

## Socio-Economic Amenities - Rural

### Access to Education Facilities

Particulars	Number of Villages (% of Population)				
	Available	Not Available	If Not Available (Distance of Nearest Facility)		
			A	B	C
Govt. Primary School	95 (100)	0 (0)	0 (0)	0 (0)	0 (0)
Private Primary School	4 (12)	91 (88)	0 (0)	0 (0)	0 (0)
Govt. Middle School	0 (0)	95 (100)	0 (0)	0 (0)	0 (0)
Private Middle School	0 (0)	95 (100)	0 (0)	0 (0)	0 (0)
Govt. Secondary School	21 (34)	74 (66)	16 (14)	20 (23)	36 (24)
Private Secondary School	8 (18)	87 (82)	0 (0)	0 (0)	0 (0)
Govt. Senior Secondary School	8 (16)	87 (84)	22 (23)	23 (23)	42 (38)
Private Senior Secondary School	0 (0)	95 (100)	0 (0)	0 (0)	0 (0)
Govt. Arts and Science Degree College	0 (0)	95 (100)	3 (5)	7 (14)	63 (73)
Private Arts and Science Degree College	0 (0)	95 (100)	0 (0)	0 (0)	22 (9)
Govt. Engineering College	0 (0)	95 (100)	3 (5)	7 (14)	85 (82)
Private Engineering College	0 (0)	95 (100)	0 (0)	0 (0)	0 (0)
Govt. Medicine College	0 (0)	95 (100)	3 (5)	7 (14)	82 (79)
Private Medicine College	0 (0)	95 (100)	0 (0)	0 (0)	3 (2)
Govt. Management Institute	0 (0)	95 (100)	0 (0)	0 (0)	93 (98)
Private Management Institute	0 (0)	95 (100)	0 (0)	0 (0)	2 (2)
Govt. Polytechnic	0 (0)	95 (100)	3 (5)	7 (14)	85 (82)
Private Polytechnic	0 (0)	95 (100)	0 (0)	0 (0)	0 (0)
Govt. Vocational Training School/ITI	0 (0)	95 (100)	5 (6)	8 (14)	59 (51)
Private Vocational Training School/ITI	1 (6)	94 (94)	7 (6)	11 (14)	4 (3)
Govt. Non Formal Training Centre	0 (0)	95 (100)	3 (5)	6 (10)	72 (69)
Private Non Formal Training Centre	0 (0)	95 (100)	0 (0)	1 (4)	13 (13)
Govt. School For Disabled	0 (0)	95 (100)	3 (5)	6 (10)	73 (76)
Private School For Disabled	0 (0)	95 (100)	0 (0)	1 (4)	12 (5)
Government Others	0 (0)	95 (100)	0 (0)	0 (0)	0 (0)
Private Others	0 (0)	95 (100)	0 (0)	0 (0)	0 (0)

Note : Distance A : Less than 5 km; B : Between 5-10 km; C : 10+ km.; Source : Data Analysis is based on 2011 Census.

## DISCLAIMER

The Terms of Use and Disclaimer of Datanet India Private Limited (hereinafter referred to as "Datanet") for use of this analysis report of **Garbada Assembly Constituency (Garbada Vidhan Sabha) :-**

1. **Assembly Factbook™** is a Registered Trade Mark owned by Datanet.
2. All the maps are sketched and graphical representation only and have not been drawn to the scale and also not to represent the actual geographical area or boundary of the unit.
3. The data for the aforesaid analysis is based on authentic sources and has been culled from the various publications of Census, CSO and NSSO for district and block level data, various central and state government departments, Central & State Elections Commissions and the concerned Returning Officers' releases, Electoral Rolls, Election results and allied publications, internal assessment, surveys, estimates and analysis. Therefore, certain adjustment of data at micro level may have been done to arrive closer to the macro data.
4. Data have been provided on an "As Is" and "As AVAILABLE" basis
5. The colours shown in the maps or diagram and charts of a particular party, alliance or AC are indicative and do not represent them.
6. This publication which includes maps, sheets, graphs and data would be the property under copyright of Datanet only. The user may use these for its internal study, analysis and research purposes. It's public display, re-selling or any commercial uses by the user are not allowed.
7. Datanet has taken due care and caution in compilation and processing of data and allied information, but does not guarantee the accuracy, adequacy or completeness of any information/analysis and will be not responsible for any errors or omissions or for the results obtained from the use of such information/analysis.
8. All the contents for the publication have been culled from various authentic sources and Datanet reasonably believes such sources to be reliable, but does not make any representations, express or implied as to the accuracy or fitness of use of such information. The information or contents of the information/analysis do not constitute advice and should not be relied upon in making (or refraining from making) any decision. Any reliance placed upon the information provided by Datanet is the sole responsibility and strictly at the user's risk.
9. In no event will Datanet be liable for any damages (including, without limitation, damages for loss of business projects, or loss of profits) arising in contract, tort or otherwise from the use of or inability to use any of its contents, or from any action taken (or refrained from being taken) as a result of using the analysis or any of its contents. Datanet its directors, owners, editors, officials, employees, distributor and agents or any associate will not be liable for any errors in the information contained or any consequences arising from the use of the contents of the provided information/analysis.
10. If any provision of these terms and conditions is held invalid or illegal or unenforceable for any reason by any court of competent jurisdiction, such provision shall be severed and the remainder of provisions of the terms and conditions shall continue in full force and effect as if the Term of Use had been executed with the invalid, illegal or unenforceable provision eliminated.
11. If there are any discrepancies in the information provided, please bring it to attention of Datanet for suitable rectification measures.



**Buy Online This Complete Book At  
Datanet India eBooks Store**

[www.indiastatpublications.com](http://www.indiastatpublications.com)

or go directly at

[http://www.indiastatpublications.com/  
Assembly\\_factbook/Gujarat/Dahod/ Garbada](http://www.indiastatpublications.com/Assembly_factbook/Gujarat/Dahod/Garbada)

 **indiastat**elections

ISBN : 978-93-5905-076-8



9 789359 105076