



Gujarat

Assembly Factbook™

Gandhinagar North Assembly Constituency



Key Electoral Data of Gandhinagar North
Assembly Constituency (Vidhan Sabha)

Gujarat

Assembly Factbook™

Gandhinagar North Assembly Constituency



Gandhinagar North Vidhan Sabha

Editor & Director

Dr. R.K. Thukral

Research Editor

Dr. Shafeeq Rahman

Compiled, Researched and Published by Datanet India Pvt. Ltd.

D-100, 1st Floor,

Okhla Industrial Area, Phase-I,

New Delhi- 110020.

Ph.: 91-11- 43580781-84

Email : support@indiastatpublications.com

Website : www.indiastatelections.com

Online Book Store :

www.indiastatpublications.com

Report No. : AFB/GJ-036-0125

ISBN : 978-93-5802-484-5

First Edition : January, 2018

Eighth Updated Edition : January, 2025

Price : Rs. 11500/-

US\$ 310

© Datanet India Pvt. Ltd.

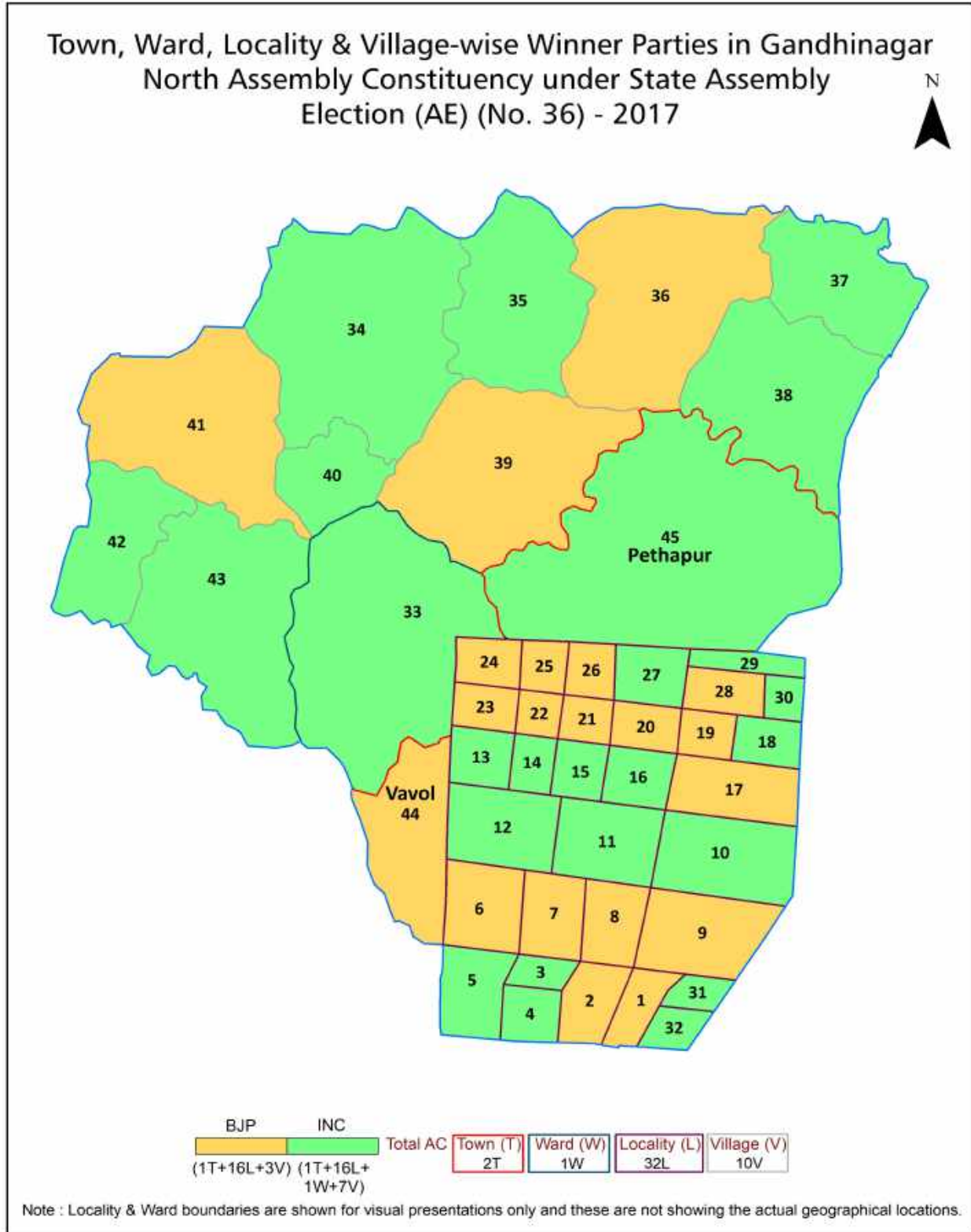
All rights reserved. No part of this book may be reproduced, stored in a retrieval system or transmitted in any form or by any means, mechanical photocopying, photographing, scanning, recording or otherwise without the prior written permission of the publisher. Please refer to Disclaimer at page no. 198 for the use of this publication.

Printed in India

Contents

No.	Particulars	Page No.
	Introduction	
1	Assembly Constituency - (Vidhan Sabha) at a Glance Features of Assembly as per Delimitation Commission of India (2008)	1-2
	Location and Political Maps	
2	Location Map Boundaries of Assembly Constituency - (Vidhan Sabha) in District Boundaries of Assembly Constituency under Parliamentary Constituency - (Lok Sabha) Town, Ward, Locality & Village-wise Winner Parties- 2024, 2022, 2019, 2017, 2014, 2012 and 2009	3-11
	Administrative Setup (2011)	
3	District Sub-district Towns Villages Inhabited Villages Uninhabited Villages Village Panchayat Intermediate Panchayat	12-15
	Demographics (2011)	
4	Population Households Rural/Urban Population Towns, Ward and Villages by Population Size Sex Ratio (Total & 0-6 Years) Religious Population Social Population Literacy Rate	16-18
	Electoral Features	
5	Important Dates of Last Elections Held Electors by Gender Service Electors Voters Voters Turnout Polling Stations & Average Number of Electors per Polling Station Electors by Age Group Present Elected Representatives	19-24
	Historical Summary Election Results	
6	Vote Share of Major Parties Winning Margin (Number & Percentage) Polarity of Parties Summary Result of Assembly Segment of Parliamentary Elections 2024, 2019, 2014 and 2009 Summary Result of Assembly Elections 2022, 2017 and 2012	25-34
	Polling Station Level Election Results	
7	Name and Number of Polling Station 2024, 2022, 2019, 2017, 2014, 2012 and 2009 Polling Station-wise Electors, Voters & Voters Turnout 2024, 2022, 2019, 2017, 2014, 2012 and 2009 Polling Station wise Elections Results 2024, 2022, 2019, 2017, 2014, 2012 and 2009	35-177
	Share of Assembly Constituency	
8	Share of Assembly Constituency - (Vidhan Sabha) in State, District and Parliamentary Constituency - (Lok Sabha)	178
	Socio-Economic Amenities (2011)	
9	Access to Administrative Units Agricultural, Manufacturing and Industrial Commodities Demographic Indicators Education Health & Manpower Drinking Water Supply Sanitation Entertainment and Recreations Infrastructure Power Food Allocation Distribution and Marketing of Agriculture Commodities Infrastructure Transport and Road Infrastructure Communication Banking and Financial Services Land Use Irrigation Source	180-194
10	Abbreviation & Sources	196-197
11	Disclaimer	198

Location & Political Map



Administrative Setup

List of Village Panchayat & Intermediate Panchayat (Block) Name - 2011

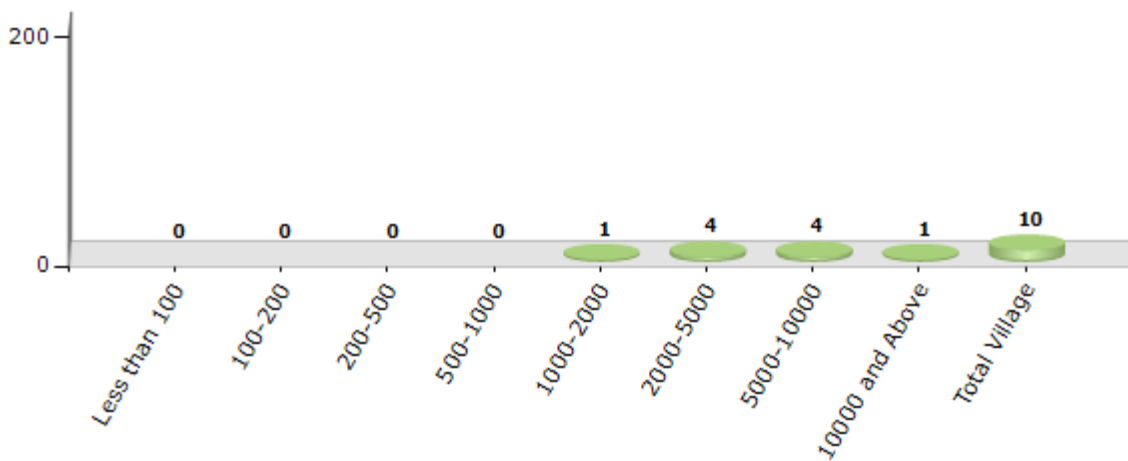
Village Name	Village Panchayat Name	Intermediate Panchayat Name
Adraj Moti	Adraj Moti	Gandhinagar
Jalund	Jalund	Gandhinagar
Pindharada	Pindharada	Gandhinagar
Piplaj	Piplaj	Gandhinagar
Randheja	Randheja	Gandhinagar
Rupal	Rupal	Gandhinagar
Sardhav	Sardhav	Gandhinagar
Sonipur	Sonipur	Gandhinagar
Unava	Unava	Gandhinagar
Vasan	Vasan	Gandhinagar

Demographics

Number of Villages by Population Size - 2011

Less than 100	100-200	200-500	500-1000	1000-2000	2000-5000	5000-10000	10000 and Above	Total Village
0	0	0	0	1	4	4	1	10

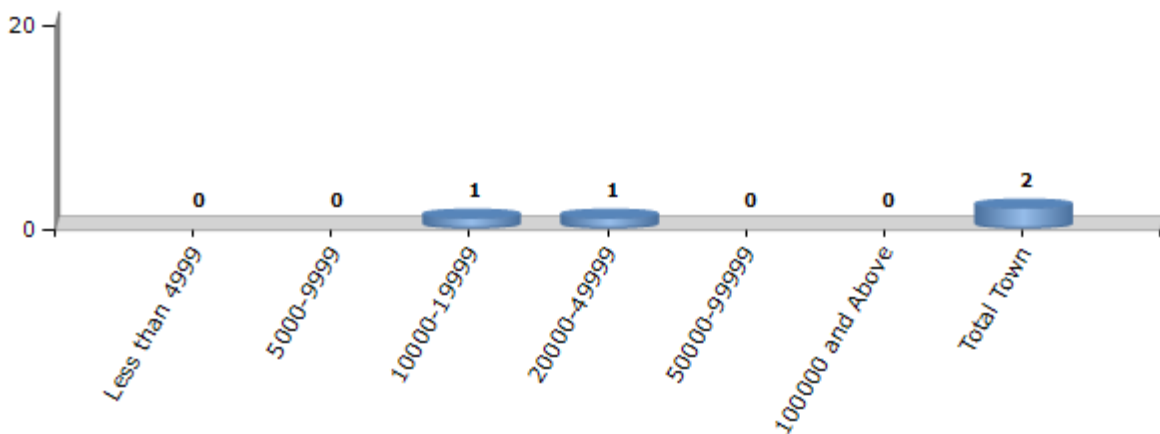
Number of Villages by Population Size - 2011



Number of Towns by Population Size - 2011

Less than 4999	5000-9999	10000-19999	20000-49999	50000-99999	100000 and Above	Total Town
0	0	1	1	0	0	2

Number of Towns by Population Size - 2011

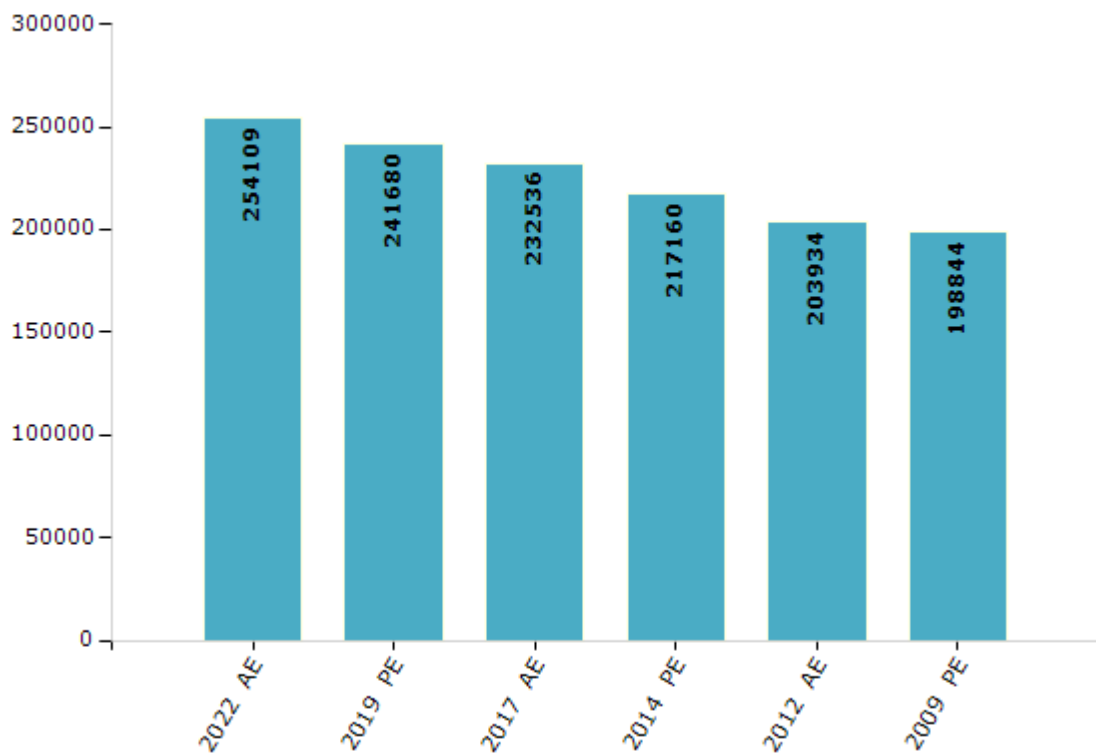


Electoral Features

Electors by Male & Female

Year	Male	Female	Others	Total	Year	Male	Female	Others	Total
2022 AE	130250	123848	11	254109	1998 AE	-	-	-	-
2019 PE	124520	117151	9	241680	1995 AE	-	-	-	-
2017 AE	119874	112655	7	232536	1990 AE	-	-	-	-
2014 PE	112633	104523	4	217160	1985 AE	-	-	-	-
2012 AE	106016	97918	0	203934	1980 AE	-	-	-	-
2009 PE	102011	96833	-	198844	1975 AE	-	-	-	-
2007 AE	-	-	-	-	1972 AE	-	-	-	-
2004 PE	-	-	-	-	1967 AE	-	-	-	-
2002 AE	-	-	-	-	1962 AE	-	-	-	-
1999 PE	-	-	-	-					

Number of Electors

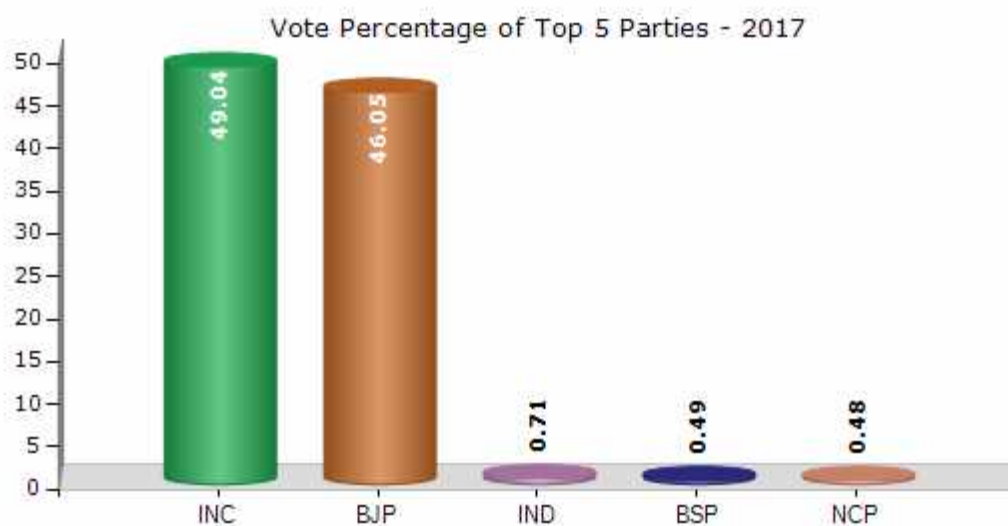


Note : AE : Assembly Election, PE : Assembly Segment of Parliamentary Election

Historical Summary Election Results

Summary Result of Assembly Election - 2017

Candidate Name	Party	Votes	Votes %
Dr. C. J. Chavda	INC	78206	49.04
Ashokkumar Ranchhodbhai Patel	BJP	73432	46.05
Raj Prajapati	IND	1125	0.71
Rathod Govindbhai Mohanbhai	BSP	780	0.49
Nayani Rohit	NCP	764	0.48
Karansinh Vaghela (Advocate)	AINHCP	748	0.47
Bahuguna Rashmiben Bhaktibhusan	IND	387	0.24
Patel Gunvantkumar Keshavlal	AAP	372	0.23
Parmar Pratikkumar Gunvantbhai	IND	267	0.17
Dabhi Raghuji Baldevji	IND	174	0.11
Kakkad Anil Tulsidas	LVM	145	0.09
Vanand Chandubhai Aasharam	SVPP	135	0.08
	NOTA	2929	1.84



Polling Station Level Election Results

Number and Name of Polling Stations (PS) (2022)

Number of Polling Stations	Name of Polling Stations	Number of Polling Stations	Name of Polling Stations
1	Sheth C. C. Shah Vidhaya Mandir, Room No-1, Unava, Unava	22	Gujarati Primary School, Room No.- 1, Krishnanagar, Randheja
2	Sheth C. C. Shah Vidhaya Mandir, Room No.- 2, Unava, Unava	23	Gujarati Primary School, Room No.- 2, Krishnanagar, Randheja
3	Gujarati Primary School, Room No.- 1, Unava, Unava	24	Gujarati Primary Girls School, Room No.- 12, Randheja, Randheja
4	Gujarati Primary School, Room No.- 10, Unava, Unava	25	Gujarati Primary Boys School, South Side Room No.- 8, Randheja, Randheja
5	Gujarati Primary School, Room No.- 14, Unava, Unava	26	Gujarati Primary Boys School, South Side Room No.- 10, Randheja, Randheja
6	Gujarati Primary School, Room No.- 11, Unava, Unava	27	Gujarati Primary Boys School, South Side Room No.- 6, Randheja, Randheja
7	Gujarati Primary School (New), Room No.- 1, Pindharada, Pindharada	28	Gujarati Primary Boys School, South Side Room No.- 18, Randheja, Randheja
8	Gujarati Primary School (New), Room No.- 5, Pindharada, Pindharada	29	Gram Panchayat Office, Randheja, Randheja
9	Gujarati Primary School, Room No.- 1, Piplaj, Piplaj	30	Gujarati Primary Boys School, South Side Room No.- 4, Randheja, Randheja
10	Gujarati Primary School, Room No.- 2, New Pimplaj, Piplaj	31	Gujarati Primary Girls School, South Side Room No.- 5, Randheja, Randheja
11	Gujarati Primary School, Room No.- 3, New Pimplaj, Piplaj	32	Gujarati Primary Girls School, Room No.- 5, Sardhav, Sardhav
12	Gujarati Primary School, Room No.- 1, Vasani, Vasani	33	Gujarati Primary Girls School, Room No.- 8, Sardhav, Sardhav
13	Gujarati Primary School, Room No.- 8, Vasani, Vasani	34	Gujarati Primary Girls School, Room No-7, Sardhav, Sardhav
14	Gujarati Primary School, Room No.- 4, Vasani, Vasani	35	Gujarati Primary Boys School, South Side Room No.- 1, Sardhav, Sardhav
15	Gujarati Primary Boys School, Room No.- 15, Rupal, Rupal	36	Gujarati Primary Boys School, Room No.- 7, Sardhav, Sardhav
16	Gujarati Primary Boys School, Room No.- 1, Rupal, Rupal	37	Gujarati Primary Boys School, West Side Room No.- 1, Sardhav, Sardhav
17	Gujarati Primary Boys School, Room No- 5, Rupal, Rupal	38	Gujarati Primary School, Room No.- 2, Janta Nagar, Sardhav
18	Gujarati Primary Girls School, Room No.- 1, Rupal, Rupal	39	Gujarati Primary School, Room No.- 4, Sonipur, Sonipur
19	Gram Panchayat Office, Room No.- 1, Rupal, Rupal	40	Gujarati Primary School, Room No.- 6, Sonipur, Sonipur
20	Gujarati Primary Girls School, South Side Room No.- 2, Rupal, Rupal	41	Gujarati Primary Boys School No-1, Room No.- 1, (Pagar Kendra), Near Bus Stand, Pethapur
21	Gujarati Primary Girls School, Room No.- 2, Randheja, Randheja	42	Gujarati Primary Boys School No.- 2, Room No.- 4, Charedi, Pethapur

Contd....

Polling Station Level Election Results

Polling Station-wise Votes Secured by Overall Top Five Parties in Gandhinagar North Assembly in Assembly Election (AE) under Gandhinagar Parliamentary Constituency in Gujarat (2022)

Number of Polling Station	Winner - Ritaben Ketan Kumar Patel (BJP)	Runner-up - Virendrasinh Mafaji Vaghela (Ajitsinh-Vasan) (INC)	3rd - Patel Mukeshbhai Karshanbhai (AAP)	4th - Thakor Dharmesh (Dhambha Thakor) (GAGUP)	5th - Alkeshbhai Baldevbhai Parmar (IND)	NOTA	Other	Total Votes Secured
36	491	221	50	8	1	3	6	780
37	446	230	60	13	1	16	14	780
38	212	231	212	20	8	9	15	707
39	400	339	33	4	2	13	9	800
40	373	209	52	7	0	17	7	665
41	194	513	19	3	0	5	9	743
42	230	402	33	6	6	13	13	703
43	417	278	52	7	2	10	14	780
44	467	291	59	9	5	4	5	840
45	335	419	51	9	5	13	16	848
46	367	403	27	5	14	18	20	854
47	317	319	50	5	4	13	10	718
48	356	204	31	5	6	18	2	622
49	612	129	57	0	10	10	1	819
50	474	157	47	2	60	15	6	761
51	360	314	40	3	60	9	3	789
52	171	532	111	5	12	6	11	848
53	370	309	93	3	13	4	3	795
54	453	234	59	0	10	11	3	770
55	237	304	71	4	16	4	5	641
56	314	363	92	9	1	14	9	802
57	488	330	14	6	2	26	12	878
58	236	408	26	2	2	5	5	684
59	155	350	15	2	1	2	6	531
60	332	273	33	1	2	8	6	655
61	249	453	12	3	0	9	8	734
62	129	396	41	10	1	3	3	583
63	225	290	13	2	1	11	9	551
64	350	287	23	2	0	4	7	673
65	603	35	20	3	0	2	0	663
66	395	425	55	12	11	20	30	948
67	261	194	114	2	1	5	6	583
68	484	133	37	9	1	6	2	672
69	313	405	18	4	1	8	4	753
70	363	274	24	7	3	3	7	681

Contd....

Polling Station Level Election Results

Winner, Runner-up and 3rd Party Position & Winning Margin According to Polling Stations in Gandhinagar North Assembly in Assembly Election (AE) under Gandhinagar Parliamentary Constituency in Gujarat (2022)

Polling Station Number	Winner Party	Winner Votes (%)	Runner-up Party	Runner-up Votes (%)	Winning Margin Votes (%)	Third Party	Third Party Votes (%)	Other Votes (%)
71	INC	374 (45.83)	BJP	372 (45.59)	2 (0.24)	AAP	38 (4.66)	32 (3.92)
72	BJP	464 (58.51)	INC	282 (35.56)	182 (22.95)	AAP	20 (2.52)	27 (3.4)
73	BJP	404 (51.79)	INC	312 (40)	92 (11.79)	AAP	29 (3.72)	35 (4.49)
74	BJP	570 (65.14)	INC	203 (23.2)	367 (41.94)	AAP	79 (9.03)	23 (2.63)
75	BJP	636 (66.6)	INC	283 (29.63)	353 (36.97)	AAP	10 (1.05)	26 (2.72)
76	BJP	526 (60.88)	INC	298 (34.49)	228 (26.39)	GAGUP	15 (1.74)	25 (2.89)
77	INC	406 (52.59)	BJP	321 (41.58)	85 (11.01)	GAGUP	11 (1.42)	34 (4.4)
78	INC	312 (46.02)	AAP	163 (24.04)	149 (21.98)	BJP	147 (21.68)	56 (8.26)
79	BJP	359 (56.8)	INC	237 (37.5)	122 (19.3)	AAP	20 (3.16)	16 (2.53)
80	BJP	360 (61.75)	INC	127 (21.78)	233 (39.97)	AAP	66 (11.32)	30 (5.15)
81	BJP	268 (46.61)	INC	205 (35.65)	63 (10.96)	AAP	83 (14.43)	19 (3.3)
82	BJP	525 (66.62)	INC	142 (18.02)	383 (48.6)	AAP	92 (11.68)	29 (3.68)
83	BJP	392 (79.67)	INC	55 (11.18)	337 (68.49)	AAP	31 (6.3)	14 (2.85)
84	INC	395 (61.15)	BJP	205 (31.73)	190 (29.42)	AAP	33 (5.11)	13 (2.01)
85	BJP	457 (56.77)	INC	232 (28.82)	225 (27.95)	AAP	90 (11.18)	26 (3.23)
86	BJP	447 (61.74)	INC	136 (18.78)	311 (42.96)	AAP	117 (16.16)	24 (3.31)
87	BJP	478 (69.99)	INC	127 (18.59)	351 (51.4)	AAP	60 (8.78)	18 (2.64)
88	INC	335 (42.24)	BJP	331 (41.74)	4 (0.5)	AAP	77 (9.71)	50 (6.31)
89	BJP	464 (70.52)	INC	112 (17.02)	352 (53.5)	AAP	72 (10.94)	10 (1.52)
90	BJP	301 (48.08)	INC	238 (38.02)	63 (10.06)	AAP	67 (10.7)	20 (3.19)
91	BJP	463 (68.69)	INC	128 (18.99)	335 (49.7)	AAP	69 (10.24)	14 (2.08)
92	BJP	286 (60.21)	INC	126 (26.53)	160 (33.68)	AAP	44 (9.26)	19 (4)
93	BJP	365 (68.74)	INC	107 (20.15)	258 (48.59)	AAP	48 (9.04)	11 (2.07)
94	BJP	373 (60.36)	INC	154 (24.92)	219 (35.44)	AAP	68 (11)	23 (3.72)
95	BJP	342 (49.49)	INC	211 (30.54)	131 (18.95)	AAP	114 (16.5)	24 (3.47)
96	BJP	294 (48.04)	INC	214 (34.97)	80 (13.07)	AAP	90 (14.71)	14 (2.29)
97	BJP	285 (45.67)	INC	252 (40.38)	33 (5.29)	AAP	71 (11.38)	16 (2.56)
98	BJP	270 (46.47)	INC	213 (36.66)	57 (9.81)	AAP	84 (14.46)	14 (2.41)
99	BJP	330 (47.76)	INC	209 (30.25)	121 (17.51)	AAP	128 (18.52)	24 (3.47)
100	BJP	220 (48.03)	INC	153 (33.41)	67 (14.62)	AAP	66 (14.41)	19 (4.15)
101	BJP	381 (52.77)	INC	223 (30.89)	158 (21.88)	AAP	100 (13.85)	18 (2.49)
102	BJP	456 (76.13)	INC	79 (13.19)	377 (62.94)	AAP	47 (7.85)	17 (2.84)
103	BJP	391 (66.05)	INC	107 (18.07)	284 (47.98)	AAP	83 (14.02)	11 (1.86)
104	INC	310 (44.8)	BJP	262 (37.86)	48 (6.94)	AAP	104 (15.03)	16 (2.31)
105	BJP	385 (59.78)	INC	176 (27.33)	209 (32.45)	AAP	64 (9.94)	19 (2.95)

Contd....

Socio-Economic Amenities - Rural

Access to Education Facilities

Particulars	Number of Villages (% of Population)				
	Available	Not Available	If Not Available (Distance of Nearest Facility)		
			A	B	C
Govt. Primary School	10 (100)	0 (0)	0 (0)	0 (0)	0 (0)
Private Primary School	4 (63)	6 (37)	0 (0)	0 (0)	0 (0)
Govt. Middle School	0 (0)	10 (100)	0 (0)	0 (0)	0 (0)
Private Middle School	0 (0)	10 (100)	0 (0)	0 (0)	0 (0)
Govt. Secondary School	7 (88)	3 (12)	0 (0)	1 (4)	1 (3)
Private Secondary School	6 (77)	4 (23)	0 (0)	0 (0)	0 (0)
Govt. Senior Secondary School	3 (48)	7 (52)	0 (0)	1 (4)	0 (0)
Private Senior Secondary School	5 (63)	5 (37)	2 (7)	0 (0)	0 (0)
Govt. Arts and Science Degree College	0 (0)	10 (100)	0 (0)	3 (43)	7 (57)
Private Arts and Science Degree College	0 (0)	10 (100)	0 (0)	0 (0)	0 (0)
Govt. Engineering College	0 (0)	10 (100)	0 (0)	3 (43)	6 (50)
Private Engineering College	1 (7)	9 (93)	0 (0)	0 (0)	0 (0)
Govt. Medicine College	0 (0)	10 (100)	0 (0)	0 (0)	1 (3)
Private Medicine College	0 (0)	10 (100)	0 (0)	1 (22)	8 (75)
Govt. Management Institute	0 (0)	10 (100)	0 (0)	0 (0)	0 (0)
Private Management Institute	0 (0)	10 (100)	0 (0)	1 (22)	9 (78)
Govt. Polytechnic	0 (0)	10 (100)	0 (0)	1 (22)	9 (78)
Private Polytechnic	0 (0)	10 (100)	0 (0)	0 (0)	0 (0)
Govt. Vocational Training School/ITI	0 (0)	10 (100)	0 (0)	1 (22)	9 (78)
Private Vocational Training School/ITI	0 (0)	10 (100)	0 (0)	0 (0)	0 (0)
Govt. Non Formal Training Centre	0 (0)	10 (100)	0 (0)	1 (22)	8 (66)
Private Non Formal Training Centre	0 (0)	10 (100)	0 (0)	0 (0)	1 (12)
Govt. School For Disabled	0 (0)	10 (100)	0 (0)	1 (22)	9 (78)
Private School For Disabled	0 (0)	10 (100)	0 (0)	0 (0)	0 (0)
Government Others	0 (0)	10 (100)	0 (0)	0 (0)	0 (0)
Private Others	0 (0)	10 (100)	0 (0)	0 (0)	0 (0)

Note : Distance A : Less than 5 km; B : Between 5-10 km; C : 10+ km.; Source : Data Analysis is based on 2011 Census.

DISCLAIMER

The Terms of Use and Disclaimer of Datanet India Private Limited (hereinafter referred to as "Datanet") for use of this analysis report of **Gandhinagar North Assembly Constituency (Gandhinagar North Vidhan Sabha)** :-

1. **Assembly Factbook™** is a Registered Trade Mark owned by Datanet.
2. All the maps are sketched and graphical representation only and have not been drawn to the scale and also not to represent the actual geographical area or boundary of the unit.
3. The data for the aforesaid analysis is based on authentic sources and has been culled from the various publications of Census, CSO and NSSO for district and block level data, various central and state government departments, Central & State Elections Commissions and the concerned Returning Officers' releases, Electoral Rolls, Election results and allied publications, internal assessment, surveys, estimates and analysis. Therefore, certain adjustment of data at micro level may have been done to arrive closer to the macro data.
4. Data have been provided on an "As Is" and "As AVAILABLE" basis
5. The colours shown in the maps or diagram and charts of a particular party, alliance or AC are indicative and do not represent them.
6. This publication which includes maps, sheets, graphs and data would be the property under copyright of Datanet only. The user may use these for its internal study, analysis and research purposes. It's public display, re-selling or any commercial uses by the user are not allowed.
7. Datanet has taken due care and caution in compilation and processing of data and allied information, but does not guarantee the accuracy, adequacy or completeness of any information/analysis and will be not responsible for any errors or omissions or for the results obtained from the use of such information/analysis.
8. All the contents for the publication have been culled from various authentic sources and Datanet reasonably believes such sources to be reliable, but does not make any representations, express or implied as to the accuracy or fitness of use of such information. The information or contents of the information/analysis do not constitute advice and should not be relied upon in making (or refraining from making) any decision. Any reliance placed upon the information provided by Datanet is the sole responsibility and strictly at the user's risk.
9. In no event will Datanet be liable for any damages (including, without limitation, damages for loss of business projects, or loss of profits) arising in contract, tort or otherwise from the use of or inability to use any of its contents, or from any action taken (or refrained from being taken) as a result of using the analysis or any of its contents. Datanet its directors, owners, editors, officials, employees, distributor and agents or any associate will not be liable for any errors in the information contained or any consequences arising from the use of the contents of the provided information/analysis.
10. If any provision of these terms and conditions is held invalid or illegal or unenforceable for any reason by any court of competent jurisdiction, such provision shall be severed and the remainder of provisions of the terms and conditions shall continue in full force and effect as if the Term of Use had been executed with the invalid, illegal or unenforceable provision eliminated.
11. If there are any discrepancies in the information provided, please bring it to attention of Datanet for suitable rectification measures.

**Buy Online This Complete Book At
Datanet India eBooks Store**

www.indiastatpublications.com

or go directly at

[http://www.indiastatpublications.com/
Assembly_factbook/Gujarat/Gandhinagar/ Gandhinagar_North](http://www.indiastatpublications.com/Assembly_factbook/Gujarat/Gandhinagar/Gandhinagar_North)

 **indiastat**elections

ISBN : 978-93-5802-484-5



9 789358 102484 5