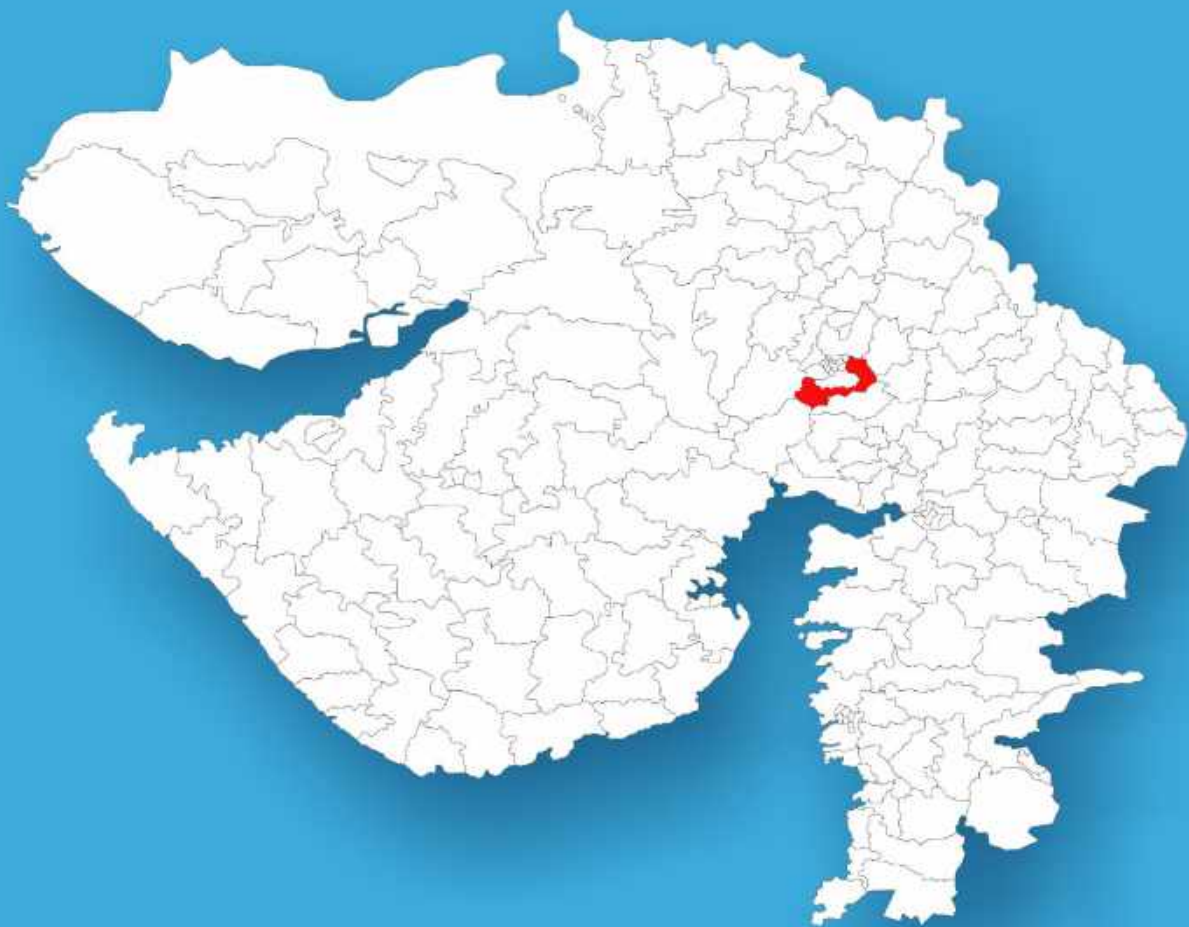




Gujarat

Assembly Factbook™

Daskroi Assembly Constituency



Key Electoral Data of Daskroi
Assembly Constituency (Vidhan Sabha)

Gujarat

Assembly Factbook™

Daskroi Assembly Constituency



Daskroi Vidhan Sabha

Editor & Director

Dr. R.K. Thukral

Research Editor

Dr. Shafeeq Rahman

**Compiled, Researched and Published by
Datanet India Pvt. Ltd.**

D-100, 1st Floor,

Okhla Industrial Area, Phase-I,

New Delhi- 110020.

Ph.: 91-11- 43580781-84

Email : support@indiastatpublications.com

Website : www.indiastatelections.com

Online Book Store :

www.indiastatpublications.com

Report No. : AFB/GJ-057-0125

ISBN : 978-93-5905-326-4

First Edition : January, 2018

Eighth Updated Edition : January, 2025

Price : Rs. 11500/-

US\$ 310

© Datanet India Pvt. Ltd.

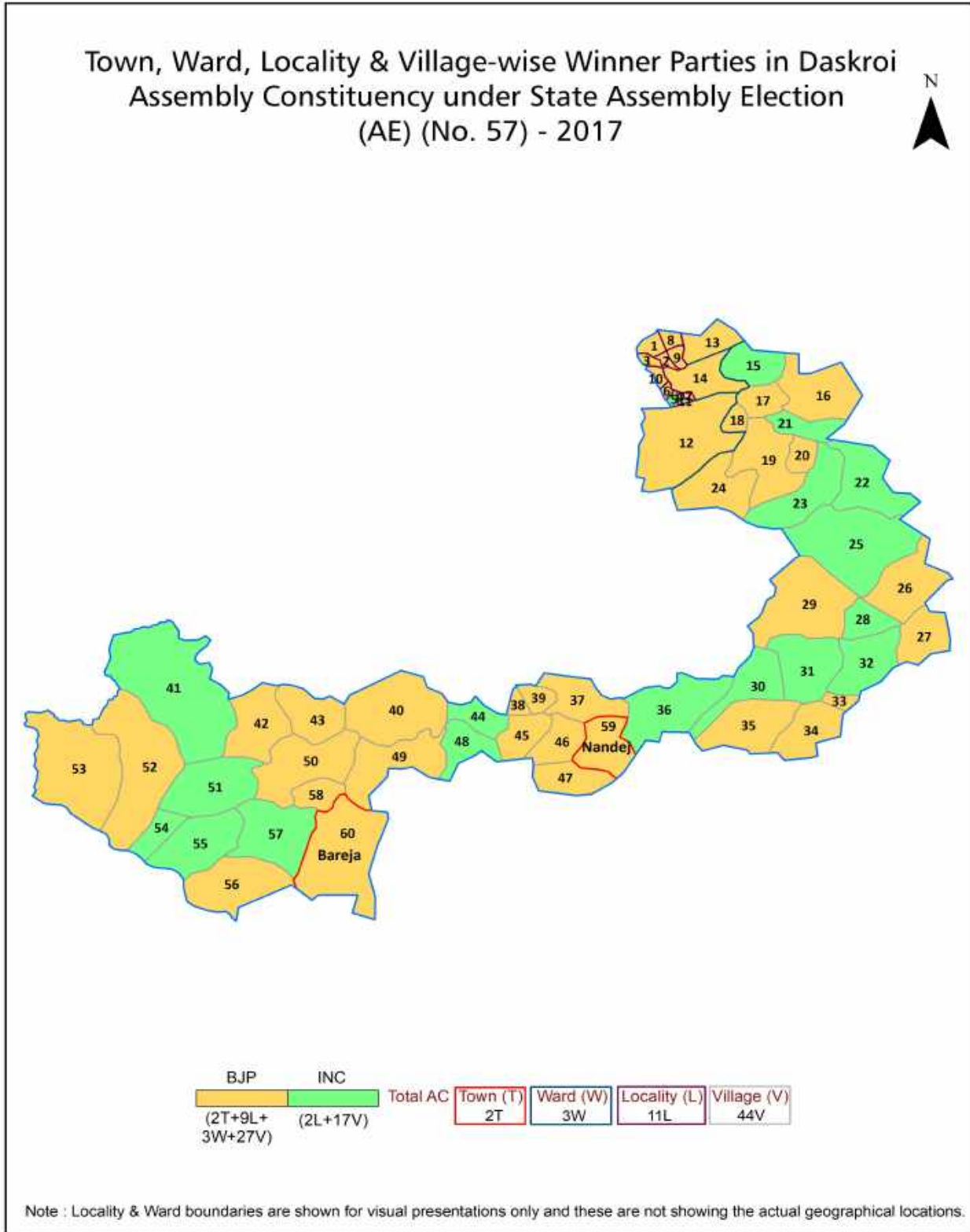
All rights reserved. No part of this book may be reproduced, stored in a retrieval system or transmitted in any form or by any means, mechanical photocopying, photographing, scanning, recording or otherwise without the prior written permission of the publisher. Please refer to Disclaimer at page no. 276 for the use of this publication.

Printed in India

Contents

No.	Particulars	Page No.
	Introduction	
1	Assembly Constituency - (Vidhan Sabha) at a Glance Features of Assembly as per Delimitation Commission of India (2008)	1-2
	Location and Political Maps	
2	Location Map Boundaries of Assembly Constituency - (Vidhan Sabha) in District Boundaries of Assembly Constituency under Parliamentary Constituency - (Lok Sabha) Town, Locality & Village-wise Winner Parties-2024, 2022, 2019, 2017, 2014, 2012 and 2009	3-11
	Administrative Setup (2011)	
3	District Sub-district Towns Villages Inhabited Villages Uninhabited Villages Village Panchayat Intermediate Panchayat	12-16
	Demographics (2011)	
4	Population Households Rural/Urban Population Towns and Villages by Population Size Sex Ratio (Total & 0-6 Years) Religious Population Social Population Literacy Rate	17-19
	Electoral Features	
5	Important Dates of Last Elections Held Electors by Gender Service Electors Voters Voters Turnout Polling Stations & Average Number of Electors per Polling Station Electors by Age Group Present Elected Representatives	20-25
	Historical Summary Election Results	
6	Vote Share of Major Parties Winning Margin (Number & Percentage) Polarity of Parties Summary Result of Assembly Segment of Parliamentary Elections 2024, 2019, 2014, 2009, 2004 and 1999 Summary Result of Assembly Elections 2022, 2017, 2012, 2007, 2002, 1998, 1995, 1990, 1985, 1980, 1975, 1972, 1967 and 1962	26-48
	Polling Station Level Election Results	
7	Name and Number of Polling Station 2024, 2022, 2019, 2017, 2014, 2012 and 2009 Polling Station-wise Electors, Voters & Voters Turnout 2024, 2022, 2019, 2017, 2014, 2012 and 2009 Polling Station wise Elections Results 2024, 2022, 2019, 2017, 2014, 2012 and 2009	49-255
	Share of Assembly Constituency	
8	Share of Assembly Constituency - (Vidhan Sabha) in State, District and Parliamentary Constituency - (Lok Sabha)	256
	Socio-Economic Amenities (2011)	
9	Access to Administrative Units Agricultural, Manufacturing and Industrial Commodities Demographic Indicators Education Health & Manpower Drinking Water Supply Sanitation Entertainment and Recreations Infrastructure Power Food Allocation Distribution and Marketing of Agriculture Commodities Infrastructure Transport and Road Infrastructure Communication Banking and Financial Services Land Use Irrigation Source	258-272
10	Abbreviation & Sources	274-275
11	Disclaimer	276

Location & Political Map



Administrative Setup

List of Village Panchayat & Intermediate Panchayat (Block) Name - 2011

Village Name	Village Panchayat Name	Intermediate Panchayat Name
Aslali	Aslali	Daskroi
Badodara	Badodara	Daskroi
Barejadi	Barejadi	Daskroi
Bharkunda	Bharkunda	Daskroi
Bhat	Bhat	Daskroi
Bhavda	Bhavda	Daskroi
Bhuval	Bhuval	Daskroi
Bhuvaldi	Bhuvaldi	Daskroi
Chandial	Chandial	Daskroi
Chavlaj	Chavlaj	Daskroi
Chosar	Chosar	Daskroi
Devdi	Devdi	Daskroi
Gamdi	Gamdi	Daskroi
Geratpur	Geratpur	Daskroi
Giramtha	Giramtha	Daskroi
Govindada	Govindada	Daskroi
Harnivav	Harnivav	Daskroi
Hirapur	Hirapur	Daskroi
Huka	Huka	Daskroi
Istolabad	Istolabad	Daskroi
Jetalpur	Jetalpur	Daskroi
Kaniyel	Kaniyel	Daskroi
Kasindra	Kasindra	Daskroi
Kubadthal	Kubadthal	Daskroi
Kuha	Kuha	Daskroi
Lalpur	Lalpur	Daskroi
Mahijda	Mahijda	Daskroi
Miroli	Miroli	Daskroi
Navapura	Navapura	Daskroi

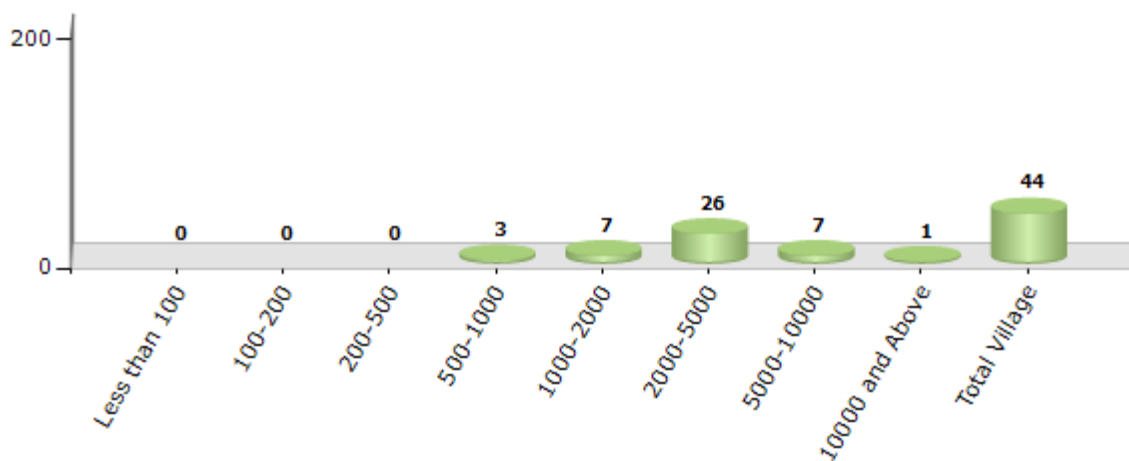
Contd....

Demographics

Number of Villages by Population Size - 2011

Less than 100	100-200	200-500	500-1000	1000-2000	2000-5000	5000-10000	10000 and Above	Total Village
0	0	0	3	7	26	7	1	44

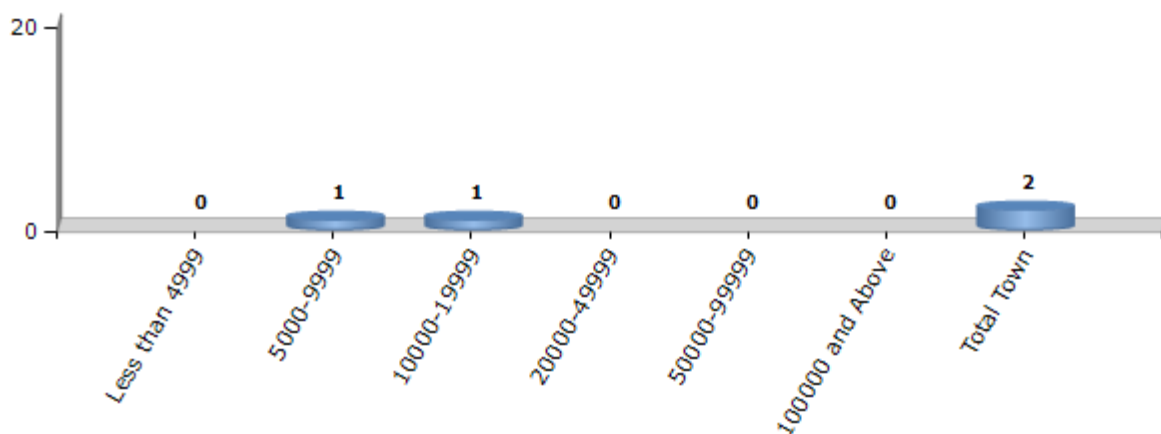
Number of Villages by Population Size - 2011



Number of Towns by Population Size - 2011

Less than 4999	5000-9999	10000-19999	20000-49999	50000-99999	100000 and Above	Total Town
0	1	1	0	0	0	2

Number of Towns by Population Size - 2011

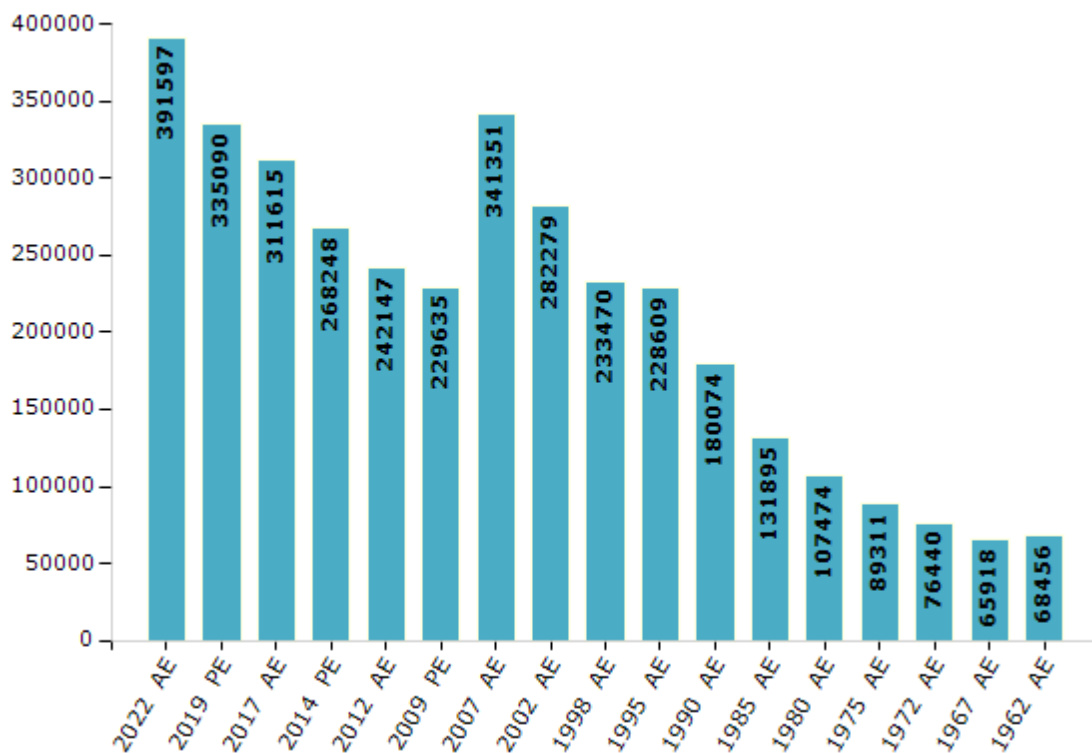


Electoral Features

Electors by Male & Female

Year	Male	Female	Others	Total	Year	Male	Female	Others	Total
2022 AE	204331	187257	9	391597	1998 AE	117780	115690	-	233470
2019 PE	175521	159564	5	335090	1995 AE	114726	113883	-	228609
2017 AE	163371	148243	1	311615	1990 AE	93131	86943	-	180074
2014 PE	141836	126412	0	268248	1985 AE	67329	64566	-	131895
2012 AE	128185	113962	0	242147	1980 AE	54500	52974	-	107474
2009 PE	119270	110365	-	229635	1975 AE	45352	43959	-	89311
2007 AE	179051	162300	-	341351	1972 AE	38740	37700	-	76440
2004 PE	-	-	-	-	1967 AE	-	-	-	65918
2002 AE	145688	136591	-	282279	1962 AE	-	-	-	68456
1999 PE	-	-	-	-					

Number of Electors

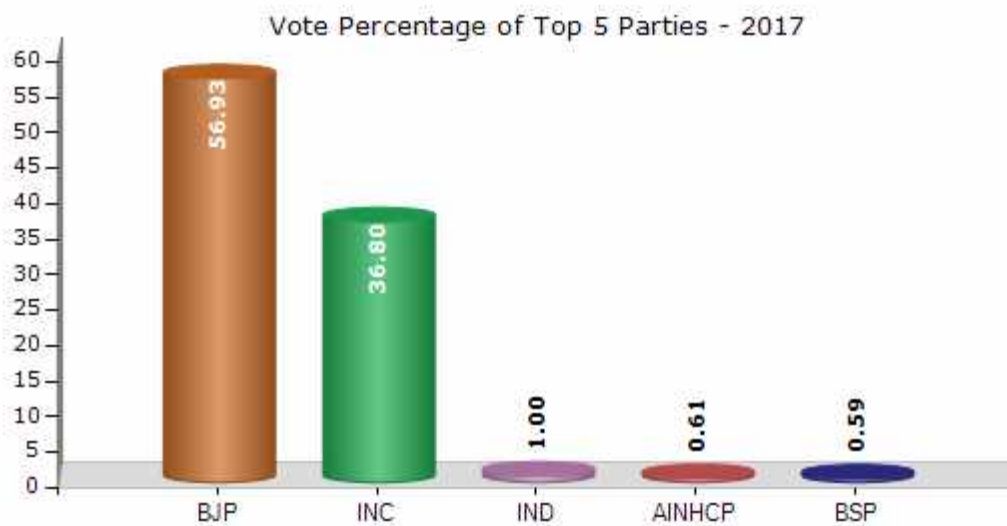


Note : AE : Assembly Election, PE : Assembly Segment of Parliamentary Election

Historical Summary Election Results

Summary Result of Assembly Election - 2017

Candidate Name	Party	Votes	Votes %
Babubhai Jamnadas Patel	BJP	127432	56.93
Patel Pankajbhai Chimambhai	INC	82367	36.8
Shrimali Nileshkumar Rameshbhai	IND	2247	1
Thakor Ajitbhai Kalaji	AINHCP	1366	0.61
Patel Bhavinkumar Mahendra Kumar	BSP	1316	0.59
Barot Rajendrabhai Keshabhai	SHS	1039	0.46
Patel Arvindbhai Savjibhai	IND	996	0.44
Chunara Arvindbhai Amarbhai	IND	923	0.41
Jagatsinh Maduji Chavda	RVZP	910	0.41
Savaliya Divyeshbhai Vitthalbhai	SVPP	409	0.18
	NOTA	4817	2.15



Polling Station Level Election Results

Number and Name of Polling Stations (PS) (2022)

Number of Polling Stations	Name of Polling Stations	Number of Polling Stations	Name of Polling Stations
1	Shri T. S. Patel Vidhyalay, Room No.1, Kathavada Road, New Naroda, Ahmedabad	21	Parag Primary School, Room No.- 4, Nr, Pragati Park , Nikol Road, New Naroda, Ahmedabad
2	Shri T. S. Patel Vidhyalay, Room No.2, Kathavada Road, New Naroda, Ahmedabad	22	Parag Primary School, Room No.2, Nr, Pragati Park , Nikol Road, New Naroda, Ahmedabad
3	Shri T. S. Patel Vidhyalay, Room No.3, Kathavada Road, New Naroda, Ahmedabad	23	Parag Primary School, Room No.- 5, Nr, Pragati Park , Nikol Road, New Naroda, Ahmedabad
3	Sagar Vidhyalay, Room No.2, Nr.Murlidhar Society, New Naroda, Ahmedabad	24	Parag Primary School, Room No.3, Nr, Pragati Park , Nikol Road, New Naroda, Ahmedabad
4	Shri T. S. Patel Vidhyalay, Room No.- 5, Kathavada Road, New Naroda, Ahmedabad	25	C. M. Thakkar Vidhyalay, Room No.1, Nr.Uma Hospital Adishvar Nikol Road, New Naroda, Ahmedabad
5	Shri T. S. Patel Vidhyalay, Room No.4, Kathavada Road, New Naroda, Ahmedabad	26	C. M. Thakkar Vidhyalay, Room No.2, Nr.Uma Hospital Adishvar Nikol Road, New Naroda, Ahmedabad
6	Shri T. S. Patel Vidhyalay, Room No.- 6, Kathavada Road, New Naroda, Ahmedabad	27	C. M. Thakkar Vidhyalay, Room No.- 3, Nr.Uma Hospital Adishvar Nikol Road, New Naroda, Ahmedabad
7	Divine Life International School, Room No.1, Near Swaminarayan Temple, Haridarshan Cross Road, New Naroda, Ahmedabad	28	New Noble Highschool, Room No.1, Nr.Uma Hospital ,Adishvar Nikol Road New Naroda, Ahmedabad
8	Divine Life International School, Room No.2, Near Swaminarayan Temple, Haridarshan Cross Road, New Naroda, Ahmedabad	29	Panchatirth Vidhyalay, Room No.1, Kathavada Road,Nr.Nillsagar Com. New Naroda, Ahmedabad
9	Divine Life International School, Room No.- 3, Near Swaminarayan Temple, Haridarshan Cross Road, New Naroda, Ahmedabad	30	Panchatirth Vidhyalay, Room No.- 3, Kathavada Road,Nr.Nillsagar Com. New Naroda, Ahmedabad
10	Ghanshyam Vidhyalay, Room No.1, Nr.Haridarshan Chokdi Kathvada Roadnew Naroda, Ahmedabad	31	Panchatirth Vidhyalay, Room No.2, Kathavada Road,Nr.Nillsagar Com. New Naroda, Ahmedabad
11	Ghanshyam Vidhyalay, Room No.- 5, Nr.Haridarshan Chokdi Kathvada Roadnew Naroda, Ahmedabad	32	Panchatirth Vidhyalay, Room No.- 4, Kathavada Road,Nr.Nillsagar Com. New Naroda, Ahmedabad
12	Ghanshyam Vidhyalay, Room No.2, Nr.Haridarshan Chokdi Kathvada Roadnew Naroda, Ahmedabad	33	S.M. Hindi Higher Secondary School, Room No.1, Nr. Manoharvilla Cross Road, New Naroda, Ahmedabad
13	Ghanshyam Vidhyalay, Room No.- 4, Nr.Haridarshan Chokdi Kathvada Roadnew Naroda, Ahmedabad	34	S.M. Hindi Higher Secondary School, Room No.- 2, Nr. Manoharvilla Cross Road, New Naroda, Ahmedabad
14	Ghanshyam Vidhyalay, Room No.3, Nr.Haridarshan Chokdi Kathvada Roadnew Naroda, Ahmedabad	35	S.M. Hindi Higher Secondary School, Room No.3, Nr. Manoharvilla Cross Road, New Naroda, Ahmedabad
15	St.Xaviers English Medium School, Room No.- 1, Near Haridarshan Cross Road,New Naroda, Ahmedabad	36	S.M. Hindi Higher Secondary School, Room No.- 4, Nr. Manoharvilla Cross Road, New Naroda, Ahmedabad
16	St.Xaviers English Medium School, Room No.2, Near Haridarshan Cross Road,New Naroda, Ahmedabad	37	Sagar Vidhyalay, Room No.1, Nr.Murlidhar Society, New Naroda, Ahmedabad
17	St.Xaviers English Medium School, Room No.- 3, Near Haridarshan Cross Road,New Naroda, Ahmedabad	38	Sagar Vidhyalay, Room No.- 3, Nr.Murlidhar Society, New Naroda, Ahmedabad
18	St.Xaviers English Medium School, Room No.- 4, Near Haridarshan Cross Road,New Naroda, Ahmedabad	40	Sagar Vidhyalay, Room No.- 4, Nr.Murlidhar Society, New Naroda, Ahmedabad
19	St.Xaviers English Medium School, Room No.- 5, Near Haridarshan Cross Road,New Naroda, Ahmedabad	41	Raghuvir Vidhyalay, Room No.1, Opp, Panchavati Society, Gopal Chowk, Nava Naroda, Ahmedabad
20	Parag Primary School, Room No.1, Nr, Pragati Park , Nikol Road, New Naroda, Ahmedabad	42	Raghuvir Vidhyalay, Room No.2, Opp, Panchavati Society, Gopal Chowk, Nava Naroda, Ahmedabad

Contd....

Polling Station Level Election Results

Polling Station-wise Votes Secured by Overall Top Five Parties in Daskroi Assembly in Assembly Election (AE) under Kheda Parliamentary Constituency in Gujarat (2022)

Number of Polling Station	Winner - Babubhai Jamnadas Patel (B.J.P.) (BJP)	Runner-up - Umedji Budhaji Zala (INC)	3rd - Kirankumar Sureshchandra Patel (AAP)	4th - Kanani Dhruvinbhai Narsinhbhai (IND)	5th - Parihar Rajeshsing Jesingbhai (GAGUP)	NOTA	Other	Total Votes Secured
35	477	16	41	0	4	5	0	543
36	576	45	71	2	1	10	1	706
37	458	31	37	2	1	12	0	541
38	324	16	42	0	1	11	2	396
40	336	31	30	0	0	8	0	405
41	512	22	108	32	0	8	1	683
42	420	27	155	1	1	15	1	620
43	550	26	157	4	3	7	1	748
44	226	10	80	1	0	3	0	320
45	146	8	43	4	0	4	1	206
46	424	116	95	0	2	6	1	644
47	221	23	22	0	0	9	0	275
48	355	61	58	1	0	6	2	483
49	533	27	60	1	0	6	0	627
50	313	44	44	0	1	3	1	406
51	470	17	29	0	1	8	0	525
52	396	146	123	0	2	13	4	684
53	211	48	31	0	0	3	0	293
54	469	75	65	0	4	9	0	622
55	376	26	58	3	0	3	1	467
56	512	65	63	0	2	6	0	648
57	633	42	72	0	3	11	1	762
58	758	29	59	1	1	7	2	857
59	395	31	58	1	2	4	1	492
60	395	27	57	0	2	2	0	483
61	553	62	63	2	4	8	0	692
62	518	29	110	4	2	7	0	670
63	655	27	77	3	1	5	2	770
64	600	32	124	21	2	15	1	795
65	497	38	73	3	1	10	0	622
66	387	8	29	2	0	6	0	432
67	530	25	85	1	1	7	1	650
68	576	24	65	5	2	16	1	689
69	542	41	103	2	3	7	0	698
70	382	22	73	1	1	2	0	481

Contd....

Polling Station Level Election Results

Winner, Runner-up and 3rd Party Position & Winning Margin According to Polling Stations in Daskroi Assembly in Assembly Election (AE) under Kheda Parliamentary Constituency in Gujarat (2022)

Polling Station Number	Winner Party	Winner Votes (%)	Runner-up Party	Runner-up Votes (%)	Winning Margin Votes (%)	Third Party	Third Party Votes (%)	Other Votes (%)
71	BJP	392 (87.5)	AAP	37 (8.26)	355 (79.24)	INC	11 (2.46)	8 (1.79)
72	BJP	518 (70.77)	AAP	113 (15.44)	405 (55.33)	INC	83 (11.34)	18 (2.46)
73	BJP	473 (80.85)	INC	61 (10.43)	412 (70.42)	AAP	41 (7.01)	10 (1.71)
74	BJP	265 (61.2)	INC	83 (19.17)	182 (42.03)	AAP	76 (17.55)	9 (2.08)
75	BJP	320 (69.11)	INC	75 (16.2)	245 (52.91)	AAP	49 (10.58)	19 (4.1)
76	BJP	267 (73.76)	AAP	53 (14.64)	214 (59.12)	INC	31 (8.56)	11 (3.04)
77	BJP	385 (73.47)	AAP	66 (12.6)	319 (60.87)	INC	62 (11.83)	11 (2.1)
78	BJP	345 (83.94)	AAP	38 (9.25)	307 (74.69)	INC	23 (5.6)	5 (1.22)
79	BJP	526 (69.95)	INC	136 (18.09)	390 (51.86)	AAP	79 (10.51)	11 (1.46)
80	BJP	308 (60.99)	INC	110 (21.78)	198 (39.21)	AAP	73 (14.46)	14 (2.77)
81	BJP	341 (63.74)	INC	111 (20.75)	230 (42.99)	AAP	67 (12.52)	16 (2.99)
82	BJP	451 (75.8)	AAP	79 (13.28)	372 (62.52)	INC	49 (8.24)	16 (2.69)
83	BJP	400 (56.02)	INC	173 (24.23)	227 (31.79)	AAP	128 (17.93)	13 (1.82)
84	BJP	391 (74.19)	INC	86 (16.32)	305 (57.87)	AAP	40 (7.59)	10 (1.9)
85	BJP	385 (67.9)	INC	116 (20.46)	269 (47.44)	AAP	59 (10.41)	7 (1.23)
86	BJP	424 (67.73)	INC	98 (15.65)	326 (52.08)	AAP	80 (12.78)	24 (3.83)
87	BJP	461 (72.83)	INC	86 (13.59)	375 (59.24)	AAP	68 (10.74)	18 (2.84)
88	BJP	535 (79.49)	AAP	71 (10.55)	464 (68.94)	INC	50 (7.43)	17 (2.53)
89	BJP	448 (78.32)	AAP	95 (16.61)	353 (61.71)	INC	22 (3.85)	7 (1.22)
90	BJP	371 (65.9)	INC	94 (16.7)	277 (49.2)	AAP	89 (15.81)	9 (1.6)
91	BJP	412 (72.92)	AAP	124 (21.95)	288 (50.97)	INC	22 (3.89)	7 (1.24)
92	BJP	298 (84.42)	AAP	32 (9.07)	266 (75.35)	INC	11 (3.12)	12 (3.4)
93	BJP	445 (71.2)	AAP	78 (12.48)	367 (58.72)	INC	70 (11.2)	32 (5.12)
94	BJP	386 (70.7)	INC	84 (15.38)	302 (55.32)	AAP	64 (11.72)	12 (2.2)
95	BJP	420 (78.95)	AAP	88 (16.54)	332 (62.41)	INC	15 (2.82)	9 (1.69)
96	BJP	476 (77.15)	INC	65 (10.53)	411 (66.62)	AAP	56 (9.08)	20 (3.24)
97	BJP	342 (76)	AAP	62 (13.78)	280 (62.22)	INC	33 (7.33)	13 (2.89)
98	BJP	578 (79.18)	AAP	96 (13.15)	482 (66.03)	INC	38 (5.21)	18 (2.47)
99	BJP	281 (73.56)	AAP	75 (19.63)	206 (53.93)	INC	24 (6.28)	2 (0.52)
100	BJP	338 (76.3)	INC	57 (12.87)	281 (63.43)	AAP	36 (8.13)	12 (2.71)
101	BJP	400 (72.46)	AAP	78 (14.13)	322 (58.33)	INC	62 (11.23)	12 (2.17)
102	BJP	388 (70.04)	AAP	114 (20.58)	274 (49.46)	INC	39 (7.04)	13 (2.35)
103	BJP	356 (82.41)	AAP	51 (11.81)	305 (70.6)	INC	17 (3.94)	8 (1.85)
104	INC	450 (64.94)	BJP	187 (26.98)	263 (37.96)	AAP	20 (2.89)	36 (5.19)
105	BJP	300 (61.6)	INC	142 (29.16)	158 (32.44)	AAP	37 (7.6)	8 (1.64)

Contd....

Socio-Economic Amenities - Rural

Access to Education Facilities

Particulars	Number of Villages (% of Population)				
	Available	Not Available	If Not Available (Distance of Nearest Facility)		
			A	B	C
Govt. Primary School	44 (100)	0 (0)	0 (0)	0 (0)	0 (0)
Private Primary School	7 (24)	37 (76)	0 (0)	0 (0)	0 (0)
Govt. Middle School	0 (0)	44 (100)	0 (0)	0 (0)	0 (0)
Private Middle School	0 (0)	44 (100)	0 (0)	0 (0)	0 (0)
Govt. Secondary School	15 (40)	29 (60)	11 (16)	6 (12)	6 (9)
Private Secondary School	8 (32)	36 (68)	0 (0)	0 (0)	0 (0)
Govt. Senior Secondary School	2 (5)	42 (95)	4 (9)	6 (9)	26 (61)
Private Senior Secondary School	2 (7)	42 (93)	1 (3)	1 (1)	2 (7)
Govt. Arts and Science Degree College	0 (0)	44 (100)	0 (0)	1 (1)	43 (99)
Private Arts and Science Degree College	0 (0)	44 (100)	0 (0)	0 (0)	0 (0)
Govt. Engineering College	0 (0)	44 (100)	0 (0)	0 (0)	42 (94)
Private Engineering College	2 (6)	42 (94)	0 (0)	0 (0)	0 (0)
Govt. Medicine College	0 (0)	44 (100)	0 (0)	0 (0)	44 (100)
Private Medicine College	0 (0)	44 (100)	0 (0)	0 (0)	0 (0)
Govt. Management Institute	0 (0)	44 (100)	0 (0)	0 (0)	43 (99)
Private Management Institute	0 (0)	44 (100)	0 (0)	0 (0)	1 (1)
Govt. Polytechnic	0 (0)	44 (100)	0 (0)	0 (0)	44 (100)
Private Polytechnic	0 (0)	44 (100)	0 (0)	0 (0)	0 (0)
Govt. Vocational Training School/ITI	0 (0)	44 (100)	0 (0)	0 (0)	39 (84)
Private Vocational Training School/ITI	0 (0)	44 (100)	0 (0)	0 (0)	5 (16)
Govt. Non Formal Training Centre	0 (0)	44 (100)	0 (0)	0 (0)	43 (99)
Private Non Formal Training Centre	0 (0)	44 (100)	0 (0)	0 (0)	1 (1)
Govt. School For Disabled	0 (0)	44 (100)	0 (0)	0 (0)	44 (100)
Private School For Disabled	0 (0)	44 (100)	0 (0)	0 (0)	0 (0)
Government Others	0 (0)	44 (100)	0 (0)	0 (0)	0 (0)
Private Others	0 (0)	44 (100)	0 (0)	0 (0)	0 (0)

Note : Distance A : Less than 5 km; B : Between 5-10 km; C : 10+ km.; Source : Data Analysis is based on 2011 Census.

DISCLAIMER

The Terms of Use and Disclaimer of Datanet India Private Limited (hereinafter referred to as "Datanet") for use of this analysis report of **Daskroi Assembly Constituency (Daskroi Vidhan Sabha)** :-

1. **Assembly Factbook™** is a Registered Trade Mark owned by Datanet.
2. All the maps are sketched and graphical representation only and have not been drawn to the scale and also not to represent the actual geographical area or boundary of the unit.
3. The data for the aforesaid analysis is based on authentic sources and has been culled from the various publications of Census, CSO and NSSO for district and block level data, various central and state government departments, Central & State Elections Commissions and the concerned Returning Officers' releases, Electoral Rolls, Election results and allied publications, internal assessment, surveys, estimates and analysis. Therefore, certain adjustment of data at micro level may have been done to arrive closer to the macro data.
4. Data have been provided on an "As Is" and "As AVAILABLE" basis
5. The colours shown in the maps or diagram and charts of a particular party, alliance or AC are indicative and do not represent them.
6. This publication which includes maps, sheets, graphs and data would be the property under copyright of Datanet only. The user may use these for its internal study, analysis and research purposes. It's public display, re-selling or any commercial uses by the user are not allowed.
7. Datanet has taken due care and caution in compilation and processing of data and allied information, but does not guarantee the accuracy, adequacy or completeness of any information/analysis and will be not responsible for any errors or omissions or for the results obtained from the use of such information/analysis.
8. All the contents for the publication have been culled from various authentic sources and Datanet reasonably believes such sources to be reliable, but does not make any representations, express or implied as to the accuracy or fitness of use of such information. The information or contents of the information/analysis do not constitute advice and should not be relied upon in making (or refraining from making) any decision. Any reliance placed upon the information provided by Datanet is the sole responsibility and strictly at the user's risk.
9. In no event will Datanet be liable for any damages (including, without limitation, damages for loss of business projects, or loss of profits) arising in contract, tort or otherwise from the use of or inability to use any of its contents, or from any action taken (or refrained from being taken) as a result of using the analysis or any of its contents. Datanet its directors, owners, editors, officials, employees, distributor and agents or any associate will not be liable for any errors in the information contained or any consequences arising from the use of the contents of the provided information/analysis.
10. If any provision of these terms and conditions is held invalid or illegal or unenforceable for any reason by any court of competent jurisdiction, such provision shall be severed and the remainder of provisions of the terms and conditions shall continue in full force and effect as if the Term of Use had been executed with the invalid, illegal or unenforceable provision eliminated.
11. If there are any discrepancies in the information provided, please bring it to attention of Datanet for suitable rectification measures.

**Buy Online This Complete Book At
Datanet India eBooks Store**

www.indiastatpublications.com

or go directly at

[http://www.indiastatpublications.com/
Assembly_factbook/Gujarat/Kheda/ Daskroi](http://www.indiastatpublications.com/Assembly_factbook/Gujarat/Kheda/Daskroi)

 **indiastat**elections

ISBN : 978-93-5905-326-4



9 789359 105326 4