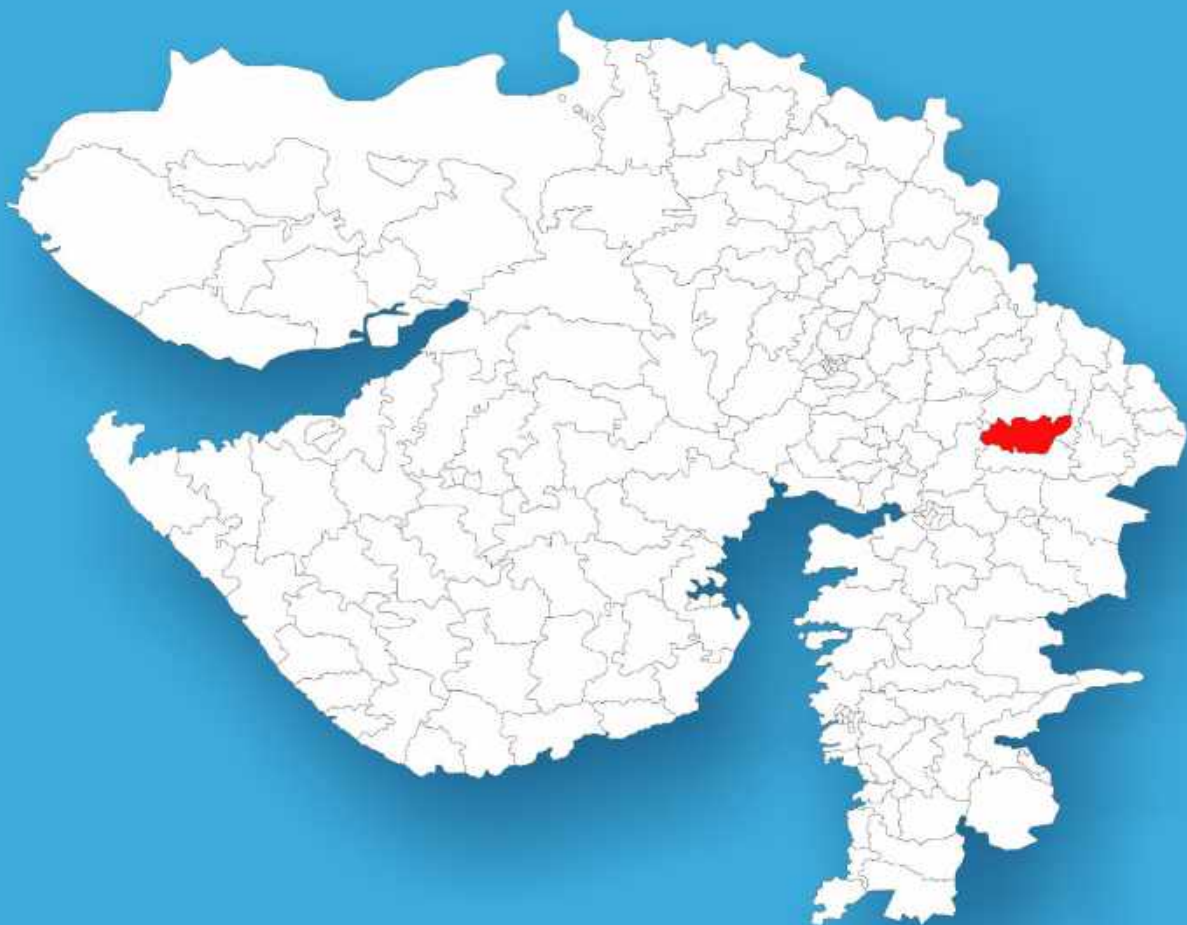




Gujarat

Assembly Factbook™

Godhra Assembly Constituency



Key Electoral Data of Godhra
Assembly Constituency (Vidhan Sabha)

Gujarat

Assembly Factbook™

Godhra Assembly Constituency



Godhra Vidhan Sabha

Editor & Director

Dr. R.K. Thukral

Research Editor

Dr. Shafeeq Rahman

**Compiled, Researched and Published by
Datanet India Pvt. Ltd.**

D-100, 1st Floor,

Okhla Industrial Area, Phase-I,

New Delhi- 110020.

Ph.: 91-11- 43580781-84

Email : support@indiastatpublications.com

Website : www.indiastatelections.com

Online Book Store :

www.indiastatpublications.com

Report No. : AFB/GJ-126-0125

ISBN : 978-93-5905-509-1

First Edition : January, 2018

Eighth Updated Edition : January, 2025

Price : Rs. 11500/-

US\$ 310

© Datanet India Pvt. Ltd.

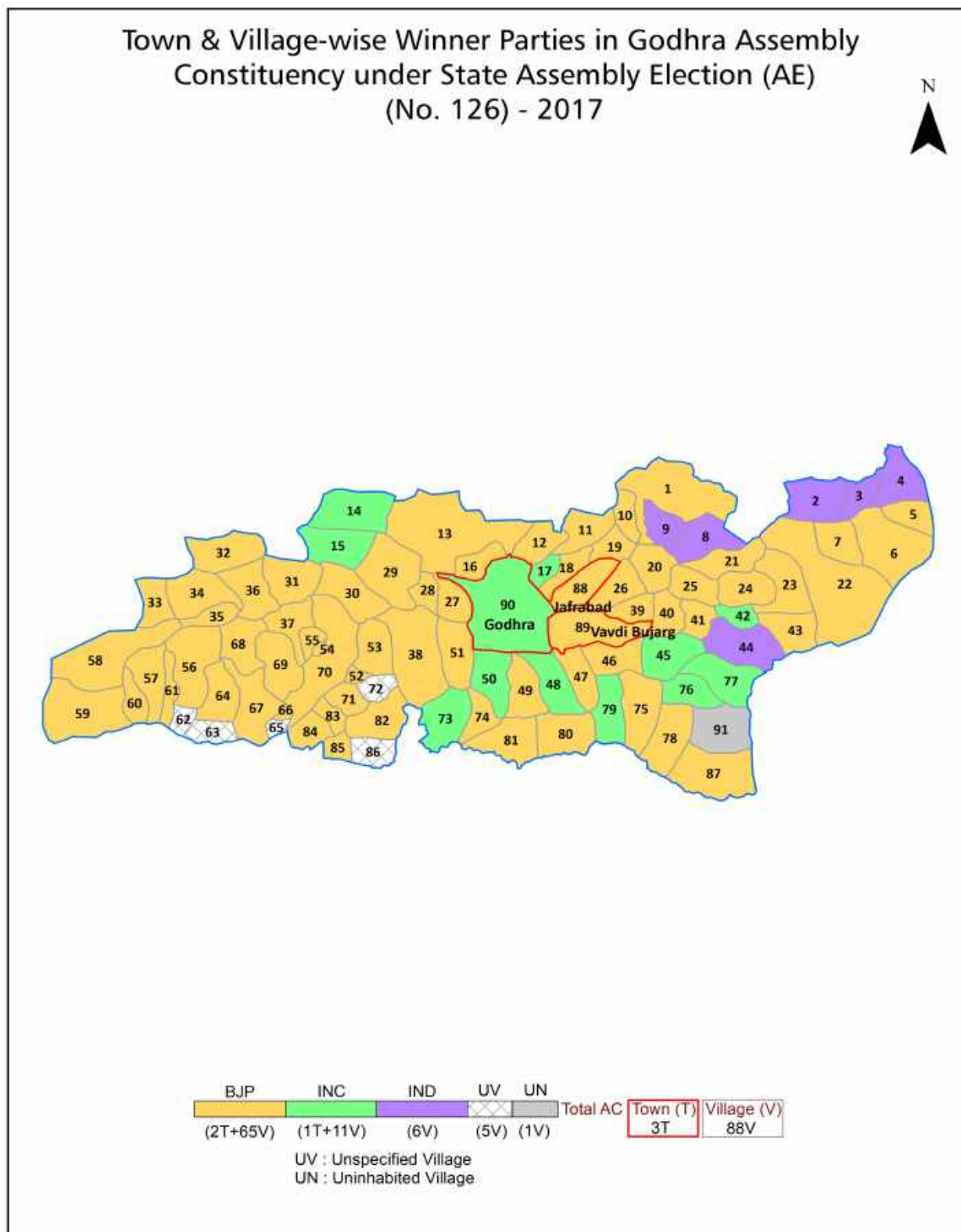
All rights reserved. No part of this book may be reproduced, stored in a retrieval system or transmitted in any form or by any means, mechanical photocopying, photographing, scanning, recording or otherwise without the prior written permission of the publisher. Please refer to Disclaimer at page no. 241 for the use of this publication.

Printed in India

Contents

No.	Particulars	Page No.
	Introduction	
1	Assembly Constituency - (Vidhan Sabha) at a Glance Features of Assembly as per Delimitation Commission of India (2008)	1-2
	Location and Political Maps	
2	Location Map Boundaries of Assembly Constituency - (Vidhan Sabha) in District Boundaries of Assembly Constituency under Parliamentary Constituency - (Lok Sabha) Town & Village-wise Winner Parties- 2024, 2022, 2019, 2017, 2014, 2012 and 2009	3-11
	Administrative Setup (2011)	
3	District Sub-district Towns Villages Inhabited Villages Uninhabited Villages Village Panchayat Intermediate Panchayat	12-17
	Demographics (2011)	
4	Population Households Rural/Urban Population Towns and Villages by Population Size Sex Ratio (Total & 0-6 Years) Religious Population Social Population Literacy Rate	18-19
	Electoral Features	
5	Important Dates of Last Elections Held Electors by Gender Service Electors Voters Voters Turnout Polling Stations & Average Number of Electors per Polling Station Electors by Age Group Present Elected Representatives	20-25
	Historical Summary Election Results	
6	Vote Share of Major Parties Winning Margin (Number & Percentage) Polarity of Parties Summary Result of Assembly Segment of Parliamentary Elections 2024, 2019, 2014, 2009, 2004 and 1999 Summary Result of Assembly Elections 2022, 2017, 2012, 2007, 2002, 1998, 1995, 1990, 1985, 1980, 1975, 1972, 1967 and 1962	26-48
	Polling Station Level Election Results	
7	Name and Number of Polling Station 2024, 2022, 2019, 2017, 2014, 2012 and 2009 Polling Station-wise Electors, Voters & Voters Turnout 2024, 2022, 2019, 2017, 2014, 2012 and 2009 Polling Station wise Elections Results 2024, 2022, 2019, 2017, 2014, 2012 and 2009	49-220
	Share of Assembly Constituency	
8	Share of Assembly Constituency - (Vidhan Sabha) in State, District and Parliamentary Constituency - (Lok Sabha)	221
	Socio-Economic Amenities (2011)	
9	Access to Administrative Units Agricultural, Manufacturing and Industrial Commodities Demographic Indicators Education Health & Manpower Drinking Water Supply Sanitation Entertainment and Recreations Infrastructure Power Food Allocation Distribution and Marketing of Agriculture Commodities Infrastructure Transport and Road Infrastructure Communication Banking and Financial Services Land Use Irrigation Source	223-237
10	Abbreviation & Sources	239-240
11	Disclaimer	241

Location & Political Map



Administrative Setup

List of Village Panchayat & Intermediate Panchayat (Block) Name - 2011

Village Name	Village Panchayat Name	Intermediate Panchayat Name
Achhala	Achhala	Godhra
Ambali	Ambali	Godhra
Angaliya	Angaliya	Godhra
Ankadiya	Ankadiya	Godhra
Asardi	Asardi	Godhra
Bakhkhar	Bakhkhar	Godhra
Bamroli Khurd	Bamroli Khurd	Godhra
Betiya	Betiya	Godhra
Bhalaniya	Bhalaniya	Godhra
Bhalodiya	Ratanpur (Reliya)	Godhra
Bhamaiya	Bhamaiya	Godhra
Bhanpura	Mahelol	Godhra
Bhatpura	Bhalaniya	Godhra
Bhima	Dhanol	Godhra
Bodidra Bujarg	Bodidra Bujarg	Godhra
Chanchelav	Chanchelav	Godhra
Chanchopa	Chanchopa	Godhra
Chanchpur	Chanchpur	Godhra
Chhabanpur	Chhabanpur	Godhra
Chhariya	Chhariya	Godhra
Chhavad	Chhavad	Godhra
Chikhodra	Chikhodra	Godhra
Chundadi	Gadh	Godhra
Daruniya	Daruniya	Godhra
Dayal	Dayal	Godhra
Dhanol	Dhanol	Godhra
Dhanol(Jangle)	Daruniya	Godhra
Dholi	Dholi	Godhra
Erandi	Erandi	Godhra

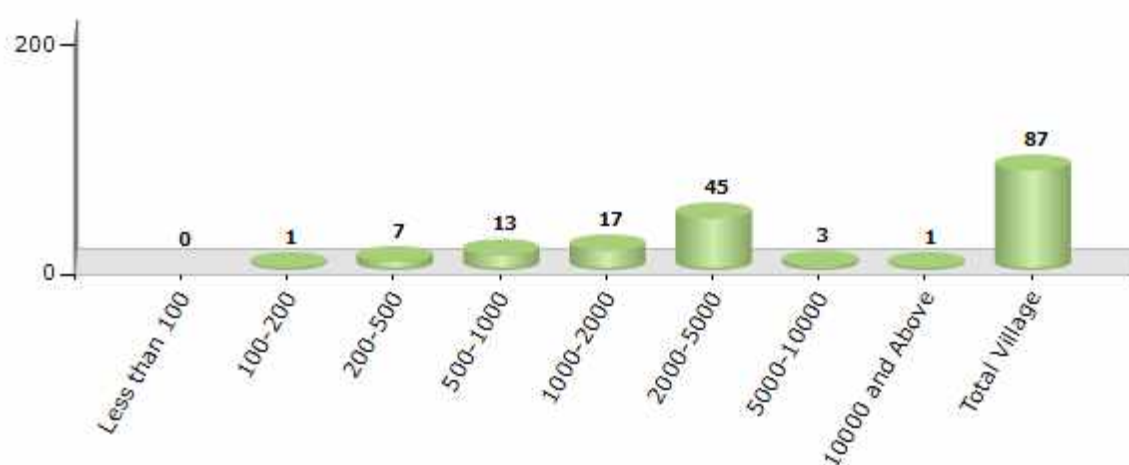
Contd....

Demographics

Number of Villages by Population Size - 2011

Less than 100	100-200	200-500	500-1000	1000-2000	2000-5000	5000-10000	10000 and Above	Total Village
0	1	7	13	17	45	3	1	87

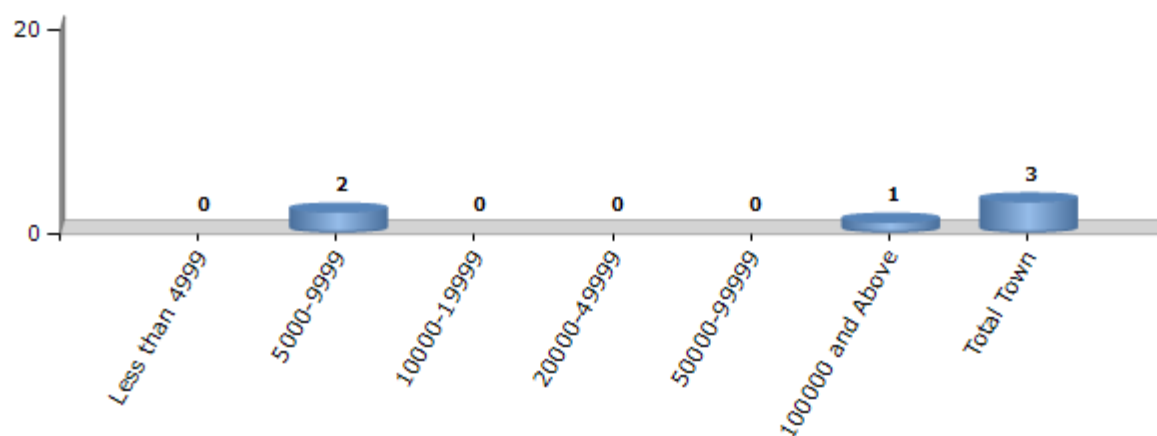
Number of Villages by Population Size - 2011



Number of Towns by Population Size - 2011

Less than 4999	5000-9999	10000-19999	20000-49999	50000-99999	100000 and Above	Total Town
0	2	0	0	0	1	3

Number of Towns by Population Size - 2011

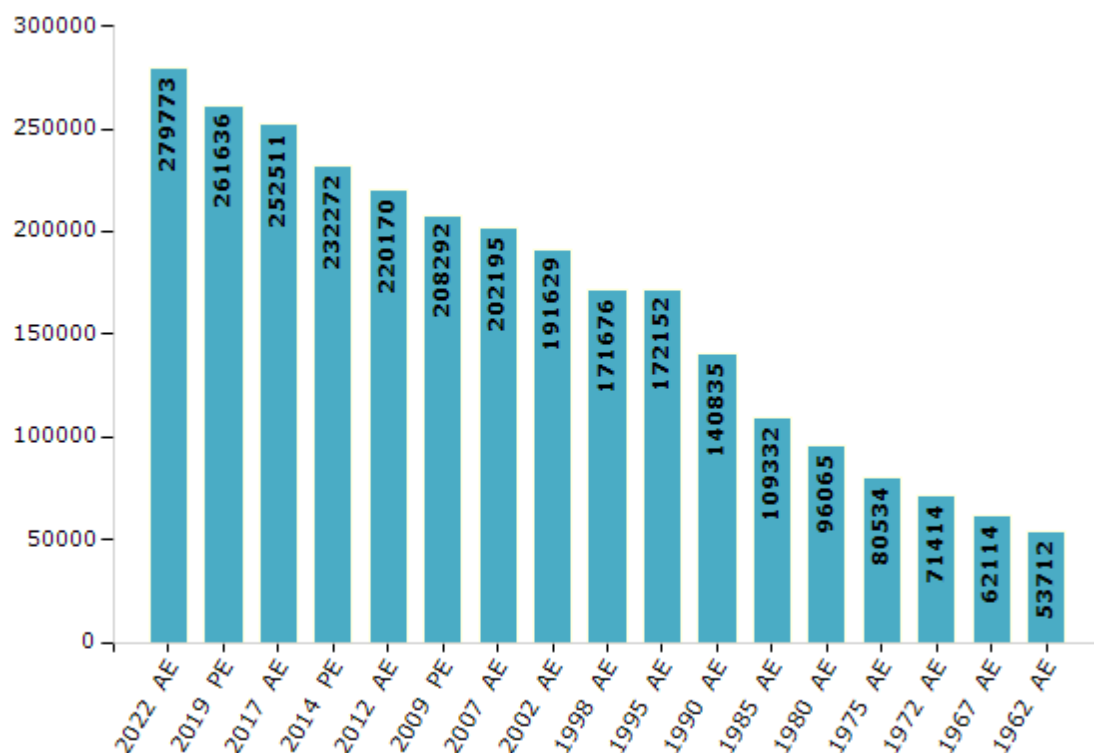


Electoral Features

Electors by Male & Female

Year	Male	Female	Others	Total	Year	Male	Female	Others	Total
2022 AE	142153	137606	14	279773	1998 AE	89196	82480	-	171676
2019 PE	133701	127932	3	261636	1995 AE	89135	83017	-	172152
2017 AE	129370	123138	3	252511	1990 AE	73537	67298	-	140835
2014 PE	119931	112341	0	232272	1985 AE	56247	53085	-	109332
2012 AE	113822	106348	0	220170	1980 AE	49394	46671	-	96065
2009 PE	106475	101817	-	208292	1975 AE	41642	38892	-	80534
2007 AE	103261	98934	-	202195	1972 AE	37364	34050	-	71414
2004 PE	-	-	-	-	1967 AE	-	-	-	62114
2002 AE	98976	92653	-	191629	1962 AE	-	-	-	53712
1999 PE	-	-	-	-					

Number of Electors

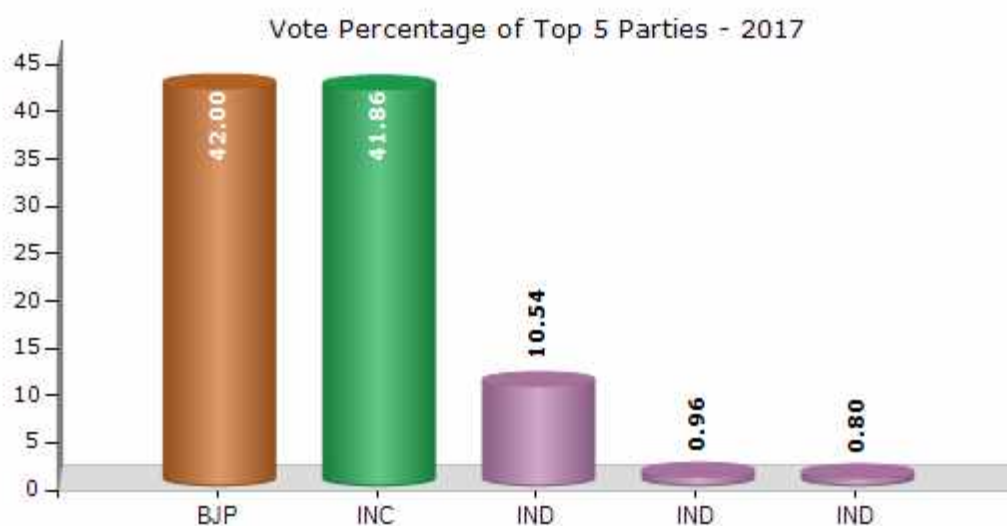


Note : AE : Assembly Election, PE : Assembly Segment of Parliamentary Election

Historical Summary Election Results

Summary Result of Assembly Election - 2017

Candidate Name	Party	Votes	Votes %
C. K. Raulji	BJP	75149	42
Parmar Rajendrasinh Balvantsinh (Lalabhai)	INC	74891	41.86
Parmar Jashvantsinh Salamsinh	IND	18856	10.54
Mansuri Mukhtar Ahemed Mohammad	IND	1713	0.96
Bhana Vasim Faruk	IND	1435	0.8
Kumar Kanubhai Hirabhai	BSP	1215	0.68
Dr. Gajendrasinh Kantilal Bamaniya (Gopal)	BMUP	1085	0.61
Pathan Inayatkhani Maheralikhan	IND	494	0.28
Diwan Mehdisha Karimsha	IND	441	0.25
Sardar Amanpitsingh Surendrasingh	AINHCP	334	0.19
Ummarji Zuber Abdulla	IND	248	0.14
	NOTA	3050	1.7



Polling Station Level Election Results

Number and Name of Polling Stations (PS) (2022)

Number of Polling Stations	Name of Polling Stations	Number of Polling Stations	Name of Polling Stations
1	Gujarati School, North Side, Padhiyar	22	Gujarati Kumar School, North Side, Mordungra Navi Vasahat, Mordungara
2	Gujarati School, Karanpuri Faliya, Padhiyar	23	Gujarati Kumar School, South Side, Mordungra Navi Vasahat, Mordungara
3	Gujarati School, Andarna Muvada, Padhiyar	24	Gujarati School, Room No.5, Khajuri Sampa, Khajuri (Sampa)
4	Gujarati School, East Side, Samali, Samli	25	Gujarati School, Left Side, Vansiya
5	Gujarati School, West Side, Samali, Samli	26	Gujarati School, Right Side, Vansiya
6	Primary School, Ughamna Muvada, Samli	27	Gujarati School, Right Side, Kanajiya
7	Primary School, Kaliyavav Navi Vasahat, Samli	28	Gujarati School, Left Side, Kanajiya
8	Gujarati School, North Side, Chhabanpur	29	Primary School, Right Side, Dholi
9	Gujarati School, South Side, Chhabanpur	30	Primary School, Left Side, Dholi
10	Gujarati School, Dhanol (Jungle), Dhanol(Jangle)	31	Primary School, Right Side, Bakhhar, Bakhkhar
11	Gujarati School, North Side, Nasirpur	32	Primary School, Left Side, Bakhhar, Bakhkhar
12	Gujarati School, South Side, Nasirpur	33	Primary School, Futelav Faliya, Bakhkhar
13	Primary School, Chora Faliya Varg, Sampa	34	Primary School, Left Side, Taravadi, Tarvadi
14	Government Choro, Sampa	35	Primary School, Right Side, Taravadi, Tarvadi
15	Gujarati School, West Side, Seghva Faliya Nada Road, Sampa	36	Primary School, Middle Side, Taravadi, Tarvadi
16	Gujarati School, East Side, Seghva Faliya Nada Road, Sampa	37	Primary School, Left Side, Chhavadi
17	The Navjivan Highschool, Sampa	38	Primary School, Right Side, Chhavadi
18	Community Hall, Near Ambaji Mandir,, Malgun Faliyu, Sampa	39	Gram Panchayat Office, Chhavadi
19	Gujarati Kumar School, Middle Room, Sampa	40	Primary School, Middle Side, Chhavadi
20	Gujarati Kumar School, West Side, Sampa	41	Primary School, Right Side, Pipaliya
21	Primary School, East Side, Juna Mordungra Nada Road Mordungra, Sampa	42	Primary School, Left Side, Pipaliya

Contd....

Polling Station Level Election Results

Polling Station-wise Votes Secured by Overall Top Five Parties in Godhra Assembly in Assembly Election (AE) under Panchmahal Parliamentary Constituency in Gujarat (2022)

Number of Polling Station	Winner - C.K.Raulji (BJP)	Runner-up - Rashmitaben Dushyantsinh Chauhan (INC)	3rd - Rajeshbhai Somabhai Patel (AAP)	4th - Hasan Shabbir Kachaba (AIMIM)	5th - Husnain Jakkiuddin Presswala (IND)	NOTA	Other	Total Votes Secured
36	500	86	25	1	6	15	4	637
37	474	91	77	1	18	12	12	685
38	481	70	49	0	9	13	5	627
39	522	154	63	0	22	12	11	784
40	331	84	42	1	7	5	3	473
41	401	111	25	1	18	7	7	570
42	451	203	69	1	7	22	8	761
43	378	257	24	1	5	15	4	684
44	509	137	113	2	12	9	13	795
45	556	131	55	2	17	26	13	800
46	412	126	47	2	16	17	9	629
47	353	88	48	0	6	13	2	510
48	447	89	35	1	10	13	3	598
49	260	128	42	1	11	11	4	457
50	264	249	37	1	12	20	10	593
51	492	153	39	1	11	11	15	722
52	518	154	44	1	10	9	9	745
53	397	59	42	2	17	20	10	547
54	254	50	37	0	6	2	2	351
55	359	134	81	0	15	15	14	618
56	489	79	100	2	17	7	11	705
57	577	121	35	2	11	16	5	767
58	398	55	54	0	15	7	9	538
59	507	66	75	2	17	11	10	688
60	375	114	217	0	8	12	11	737
61	465	198	47	4	13	10	7	744
62	354	269	124	1	9	22	11	790
63	470	89	15	0	8	8	5	595
64	518	99	76	1	16	10	6	726
65	578	157	29	2	19	24	11	820
66	383	81	37	1	11	19	1	533
67	445	228	80	3	6	22	6	790
68	473	97	62	1	13	8	7	661
69	434	101	38	1	18	17	6	615
70	203	37	63	0	4	6	4	317

Contd....

Polling Station Level Election Results

Winner, Runner-up and 3rd Party Position & Winning Margin According to Polling Stations in Godhra Assembly in Assembly Election (AE) under Panchmahal Parliamentary Constituency in Gujarat (2022)

Polling Station Number	Winner Party	Winner Votes (%)	Runner-up Party	Runner-up Votes (%)	Winning Margin Votes (%)	Third Party	Third Party Votes (%)	Other Votes (%)
71	BJP	612 (85.47)	INC	50 (6.98)	562 (78.49)	AAP	45 (6.28)	9 (1.26)
72	BJP	529 (76.12)	INC	78 (11.22)	451 (64.9)	AAP	58 (8.35)	30 (4.32)
73	BJP	376 (63.95)	INC	135 (22.96)	241 (40.99)	AAP	43 (7.31)	34 (5.78)
74	BJP	459 (53.43)	INC	236 (27.47)	223 (25.96)	AAP	108 (12.57)	56 (6.52)
75	BJP	451 (60.7)	AAP	146 (19.65)	305 (41.05)	INC	99 (13.32)	47 (6.33)
76	BJP	469 (67.1)	INC	167 (23.89)	302 (43.21)	AAP	30 (4.29)	33 (4.72)
77	BJP	497 (67.07)	INC	121 (16.33)	376 (50.74)	AAP	51 (6.88)	72 (9.72)
78	BJP	258 (45.91)	AAP	148 (26.33)	110 (19.58)	INC	119 (21.17)	37 (6.58)
79	BJP	377 (65.91)	INC	89 (15.56)	288 (50.35)	AAP	79 (13.81)	27 (4.72)
80	BJP	336 (57.63)	INC	137 (23.5)	199 (34.13)	AAP	85 (14.58)	25 (4.29)
81	BJP	325 (62.86)	INC	100 (19.34)	225 (43.52)	AAP	55 (10.64)	37 (7.16)
82	BJP	190 (41.13)	AAP	149 (32.25)	41 (8.88)	INC	92 (19.91)	31 (6.71)
83	BJP	478 (60.28)	INC	167 (21.06)	311 (39.22)	AAP	87 (10.97)	61 (7.69)
84	BJP	257 (41.99)	INC	169 (27.61)	88 (14.38)	AAP	143 (23.37)	43 (7.03)
85	BJP	339 (73.22)	INC	65 (14.04)	274 (59.18)	AAP	49 (10.58)	10 (2.16)
86	BJP	353 (74)	INC	89 (18.66)	264 (55.34)	AAP	19 (3.98)	16 (3.35)
87	BJP	488 (80)	INC	85 (13.93)	403 (66.07)	AAP	19 (3.11)	18 (2.95)
88	BJP	478 (75.28)	INC	96 (15.12)	382 (60.16)	AAP	35 (5.51)	26 (4.09)
89	BJP	214 (57.84)	INC	101 (27.3)	113 (30.54)	AAP	41 (11.08)	14 (3.78)
90	BJP	416 (71.6)	INC	103 (17.73)	313 (53.87)	AAP	30 (5.16)	32 (5.51)
91	BJP	361 (72.34)	INC	98 (19.64)	263 (52.7)	AAP	10 (2)	30 (6.01)
92	BJP	354 (60.41)	INC	157 (26.79)	197 (33.62)	AAP	23 (3.92)	52 (8.87)
93	BJP	190 (42.51)	INC	156 (34.9)	34 (7.61)	AAP	34 (7.61)	67 (14.99)
94	BJP	296 (60.04)	INC	159 (32.25)	137 (27.79)	AAP	13 (2.64)	25 (5.07)
95	BJP	324 (75.52)	INC	65 (15.15)	259 (60.37)	AAP	12 (2.8)	28 (6.53)
96	BJP	301 (69.04)	INC	99 (22.71)	202 (46.33)	AAP	12 (2.75)	24 (5.5)
97	INC	243 (48.89)	BJP	218 (43.86)	25 (5.03)	AAP	13 (2.62)	23 (4.63)
98	BJP	494 (84.88)	AAP	33 (5.67)	461 (79.21)	INC	31 (5.33)	24 (4.12)
99	BJP	405 (74.59)	INC	52 (9.58)	353 (65.01)	AAP	24 (4.42)	62 (11.42)
100	BJP	425 (67.14)	INC	148 (23.38)	277 (43.76)	IND (HJP)	24 (3.79)	36 (5.69)
101	BJP	242 (63.35)	INC	90 (23.56)	152 (39.79)	IND (HJP)	15 (3.93)	35 (9.16)
102	BJP	335 (55.65)	INC	220 (36.54)	115 (19.11)	AAP	10 (1.66)	37 (6.15)
103	INC	287 (53.54)	BJP	218 (40.67)	69 (12.87)	IND (HJP)	6 (1.12)	25 (4.66)
104	INC	461 (70.17)	BJP	162 (24.66)	299 (45.51)	AAP	6 (0.91)	28 (4.26)
105	BJP	347 (46.77)	INC	347 (46.77)	0 (0)	AAP	21 (2.83)	27 (3.64)

Contd....

Socio-Economic Amenities - Rural

Access to Education Facilities

Particulars	Number of Villages (% of Population)				
	Available	Not Available	If Not Available (Distance of Nearest Facility)		
			A	B	C
Govt. Primary School	87 (100)	0 (0)	0 (0)	0 (0)	0 (0)
Private Primary School	1 (2)	86 (98)	0 (0)	0 (0)	0 (0)
Govt. Middle School	0 (0)	87 (100)	0 (0)	0 (0)	0 (0)
Private Middle School	0 (0)	87 (100)	0 (0)	0 (0)	0 (0)
Govt. Secondary School	18 (39)	69 (61)	21 (16)	27 (24)	20 (20)
Private Secondary School	3 (7)	84 (93)	0 (0)	0 (0)	0 (0)
Govt. Senior Secondary School	2 (3)	85 (97)	16 (13)	42 (44)	27 (39)
Private Senior Secondary School	0 (0)	87 (100)	0 (0)	0 (0)	0 (0)
Govt. Arts and Science Degree College	0 (0)	87 (100)	9 (10)	28 (32)	45 (53)
Private Arts and Science Degree College	0 (0)	87 (100)	1 (1)	3 (3)	1 (1)
Govt. Engineering College	0 (0)	87 (100)	10 (11)	28 (32)	45 (48)
Private Engineering College	0 (0)	87 (100)	0 (0)	1 (1)	3 (8)
Govt. Medicine College	0 (0)	87 (100)	0 (0)	0 (0)	1 (6)
Private Medicine College	0 (0)	87 (100)	9 (10)	32 (37)	45 (48)
Govt. Management Institute	0 (0)	87 (100)	0 (0)	0 (0)	1 (1)
Private Management Institute	0 (0)	87 (100)	4 (4)	31 (38)	51 (57)
Govt. Polytechnic	0 (0)	87 (100)	9 (10)	27 (31)	47 (56)
Private Polytechnic	0 (0)	87 (100)	0 (0)	3 (3)	1 (1)
Govt. Vocational Training School/ITI	0 (0)	87 (100)	9 (10)	28 (31)	47 (55)
Private Vocational Training School/ITI	0 (0)	87 (100)	0 (0)	2 (2)	1 (1)
Govt. Non Formal Training Centre	0 (0)	87 (100)	9 (10)	28 (31)	48 (57)
Private Non Formal Training Centre	0 (0)	87 (100)	0 (0)	2 (2)	0 (0)
Govt. School For Disabled	0 (0)	87 (100)	9 (10)	29 (33)	48 (57)
Private School For Disabled	0 (0)	87 (100)	0 (0)	1 (1)	0 (0)
Government Others	0 (0)	87 (100)	0 (0)	0 (0)	0 (0)
Private Others	0 (0)	87 (100)	0 (0)	0 (0)	0 (0)

Note : Distance A : Less than 5 km; B : Between 5-10 km; C : 10+ km.; Source : Data Analysis is based on 2011 Census.

DISCLAIMER

The Terms of Use and Disclaimer of Datanet India Private Limited (hereinafter referred to as "Datanet") for use of this analysis report of **Godhra Assembly Constituency (Godhra Vidhan Sabha)** :-

1. **Assembly Factbook™** is a Registered Trade Mark owned by Datanet.
2. All the maps are sketched and graphical representation only and have not been drawn to the scale and also not to represent the actual geographical area or boundary of the unit.
3. The data for the aforesaid analysis is based on authentic sources and has been culled from the various publications of Census, CSO and NSSO for district and block level data, various central and state government departments, Central & State Elections Commissions and the concerned Returning Officers' releases, Electoral Rolls, Election results and allied publications, internal assessment, surveys, estimates and analysis. Therefore, certain adjustment of data at micro level may have been done to arrive closer to the macro data.
4. Data have been provided on an "As Is" and "As AVAILABLE" basis
5. The colours shown in the maps or diagram and charts of a particular party, alliance or AC are indicative and do not represent them.
6. This publication which includes maps, sheets, graphs and data would be the property under copyright of Datanet only. The user may use these for its internal study, analysis and research purposes. It's public display, re-selling or any commercial uses by the user are not allowed.
7. Datanet has taken due care and caution in compilation and processing of data and allied information, but does not guarantee the accuracy, adequacy or completeness of any information/analysis and will be not responsible for any errors or omissions or for the results obtained from the use of such information/analysis.
8. All the contents for the publication have been culled from various authentic sources and Datanet reasonably believes such sources to be reliable, but does not make any representations, express or implied as to the accuracy or fitness of use of such information. The information or contents of the information/analysis do not constitute advice and should not be relied upon in making (or refraining from making) any decision. Any reliance placed upon the information provided by Datanet is the sole responsibility and strictly at the user's risk.
9. In no event will Datanet be liable for any damages (including, without limitation, damages for loss of business projects, or loss of profits) arising in contract, tort or otherwise from the use of or inability to use any of its contents, or from any action taken (or refrained from being taken) as a result of using the analysis or any of its contents. Datanet its directors, owners, editors, officials, employees, distributor and agents or any associate will not be liable for any errors in the information contained or any consequences arising from the use of the contents of the provided information/analysis.
10. If any provision of these terms and conditions is held invalid or illegal or unenforceable for any reason by any court of competent jurisdiction, such provision shall be severed and the remainder of provisions of the terms and conditions shall continue in full force and effect as if the Term of Use had been executed with the invalid, illegal or unenforceable provision eliminated.
11. If there are any discrepancies in the information provided, please bring it to attention of Datanet for suitable rectification measures.

Buy Online This Complete Book At
Datanet India eBooks Store

www.indiastatpublications.com

or go directly at

[http://www.indiastatpublications.com/
Assembly_factbook/Gujarat/Panchmahal/ Godhra](http://www.indiastatpublications.com/Assembly_factbook/Gujarat/Panchmahal/Godhra)

 **indiastat**elections

ISBN : 978-93-5905-509-1



9 789359 055091