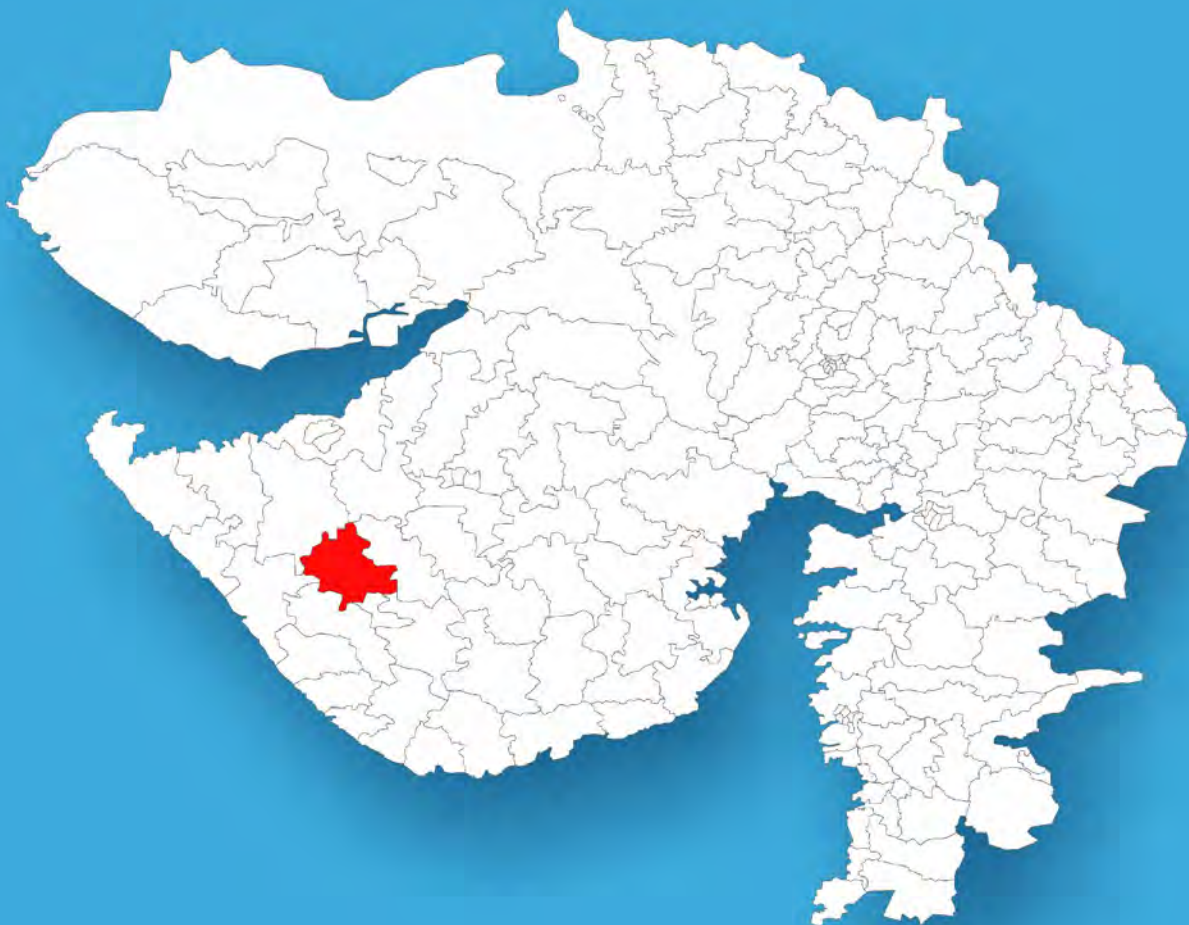




Gujarat

Assembly Factbook™

Dhoraji Assembly Constituency



Key Electoral Data of Dhoraji
Assembly Constituency (Vidhan Sabha)

Gujarat

Assembly Factbook™

Dhoraji Assembly Constituency



Dhoraji Vidhan Sabha

Editor & Director

Dr. R.K. Thukral

Research Editor

Dr. Shafeeq Rahman

**Compiled, Researched and Published by
Datanet India Pvt. Ltd.**

D-100, 1st Floor,

Okhla Industrial Area, Phase-I,

New Delhi- 110020.

Ph.: 91-11- 43580781, 26810964-65-66

Email : support@datanetindia-ebooks.com

Website : www.electionsinindia.com

Online Book Store :

www.datanetindia-ebooks.com

Report No. : AFB/GJ-075-0123

ISBN : 978-93-5905-127-7

First Edition : January, 2018

Sixth Updated Edition : January, 2023

Price : Rs. 11500/-

US\$ 310

© Datanet India Pvt. Ltd.

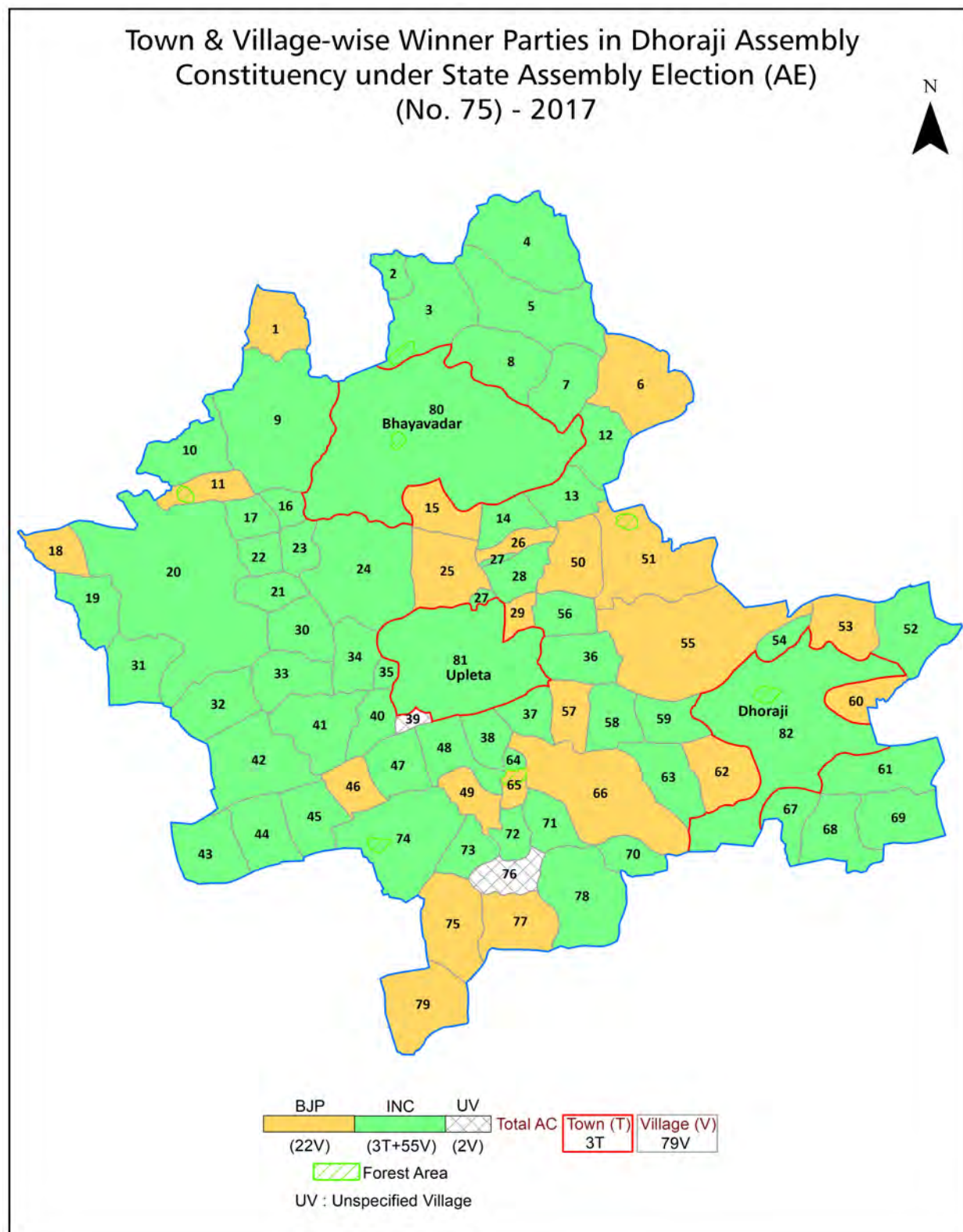
All rights reserved. No part of this book may be reproduced, stored in a retrieval system or transmitted in any form or by any means, mechanical photocopying, photographing, scanning, recording or otherwise without the prior written permission of the publisher. Please refer to Disclaimer at page no. 204 for the use of this publication.

Printed in India

Contents

No.	Particulars	Page No.
	Introduction	
1	Assembly Constituency - (Vidhan Sabha) at a Glance Features of Assembly as per Delimitation Commission of India (2008)	1-2
	Location and Political Maps	
2	Location Map Boundaries of Assembly Constituency - (Vidhan Sabha) in District Boundaries of Assembly Constituency under Parliamentary Constituency - (Lok Sabha) Town & Village-wise Winner Parties- 2022, 2017, 2014, 2012 and 2009	3-11
	Administrative Setup (2011)	
3	District Sub-district Towns Villages Inhabited Villages Uninhabited Villages Village Panchayat Intermediate Panchayat	12-15
	Demographics (2011)	
4	Population Households Rural/Urban Population Towns and Villages by Population Size Sex Ratio (Total & 0-6 Years) Religious Population Social Population Literacy Rate	16-17
	Electoral Features	
5	Important Dates of Last Elections Held Electors by Gender Service Electors Voters Voters Turnout Polling Stations & Average Number of Electors per Polling Station Electors by Age Group Present Elected Representatives	18-23
	Historical Summary Election Results	
6	Vote Share of Major Parties Winning Margin (Number & Percentage) Polarity of Parties Summary Result of Assembly Segment of Parliamentary Elections 2019, 2014, 2009, 2004 and 1999 Summary Result of Assembly Elections 2022, 2017, 2012, 2007, 2002, 1998, 1995, 1990, 1985, 1980, 1975, 1972, 1967 and 1962	24-46
	Polling Station Level Election Results	
7	Name and Number of Polling Station 2022, 2017, 2014, 2012 and 2009 Polling Station-wise Electors, Voters & Voters Turnout 2022, 2017, 2014, 2012 and 2009 Polling Station wise Elections Results 2022, 2017, 2014, 2012 and 2009	47-183
	Share of Assembly Constituency	
8	Share of Assembly Constituency - (Vidhan Sabha) in State, District and Parliamentary Constituency - (Lok Sabha)	184
	Socio-Economic Amenities (2011)	
9	Access to Administrative Units Agricultural, Manufacturing and Industrial Commodities Demographic Indicators Education Health & Manpower Drinking Water Supply Sanitation Entertainment and Recreations Infrastructure Power Food Allocation Distribution and Marketing of Agriculture Commodities Infrastructure Transport and Road Infrastructure Communication Banking and Financial Services Land Use Irrigation Source	186-200
10	Abbreviation & Sources	202-203
11	Disclaimer	204

Location & Political Map



Administrative Setup

List of Village Panchayat & Intermediate Panchayat (Block) Name - 2011

Village Name	Village Panchayat Name	Intermediate Panchayat Name
Arni	Arni	Upleta
Bhadajaliya	Bhadajaliya	Dhoraji
Bhader	Bhader	Dhoraji
Bhankh	Bhankh	Upleta
Bhimora	Bhimora	Upleta
Bhola	Bhola	Dhoraji
Bholgamda	Bholgamda	Dhoraji
Bhukhi	Bhukhi	Dhoraji
Bhutvad	Bhutvad	Dhoraji
Charelia	Charelia	Upleta
Chhadvavadar	Chhadvavadar	Dhoraji
Chhatrasa	Chhatrasa	Dhoraji
Chichod	Chichod	Dhoraji
Chikhalia	Chikhalia	Upleta
Dhank	Dhank	Upleta
Dumiyani	Dumiyani	Upleta
Fareni	Fareni	Dhoraji
Gadha	Gadha	Upleta
Gadhala	Gadhala	Upleta
Gadhethal	Gadhethal	Upleta
Ganod	Ganod	Upleta
Hadfodi	Hadfodi	Upleta
Hadmatiya	Hadmatiya	Dhoraji
Hariyasan	Hariyasan	Upleta
Isra	Isra	Upleta
Jal	Jal	Upleta
Jamnavad	Jamnavad	Dhoraji
Kalana	Kalana	Dhoraji
Kalaria	Kalaria	Upleta

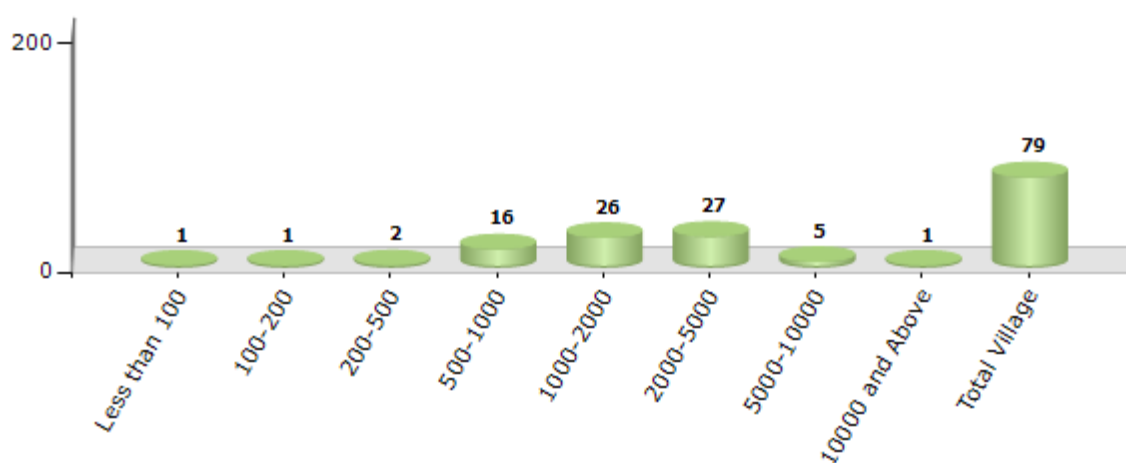
Contd....

Demographics

Number of Villages by Population Size - 2011

Less than 100	100-200	200-500	500-1000	1000-2000	2000-5000	5000-10000	10000 and Above	Total Village
1	1	2	16	26	27	5	1	79

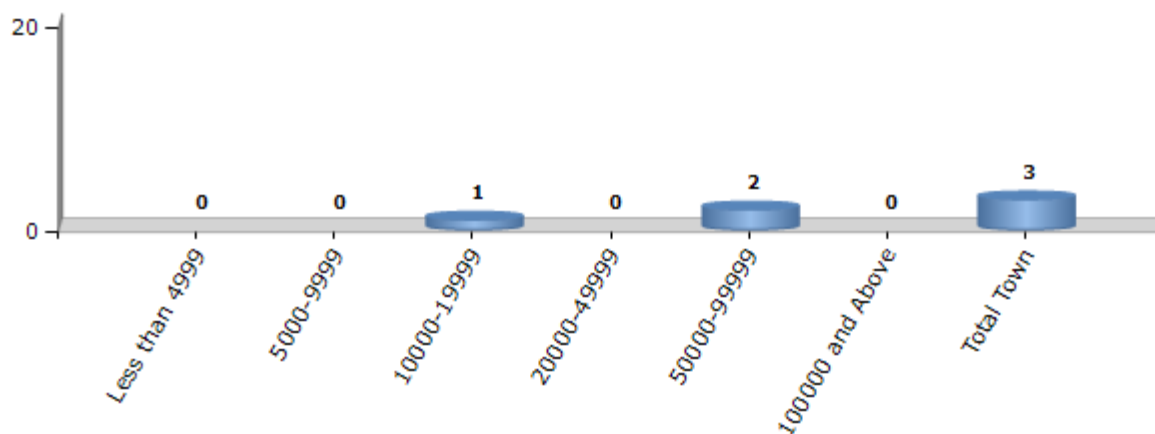
Number of Villages by Population Size - 2011



Number of Towns by Population Size - 2011

Less than 4999	5000-9999	10000-19999	20000-49999	50000-99999	100000 and Above	Total Town
0	0	1	0	2	0	3

Number of Towns by Population Size - 2011

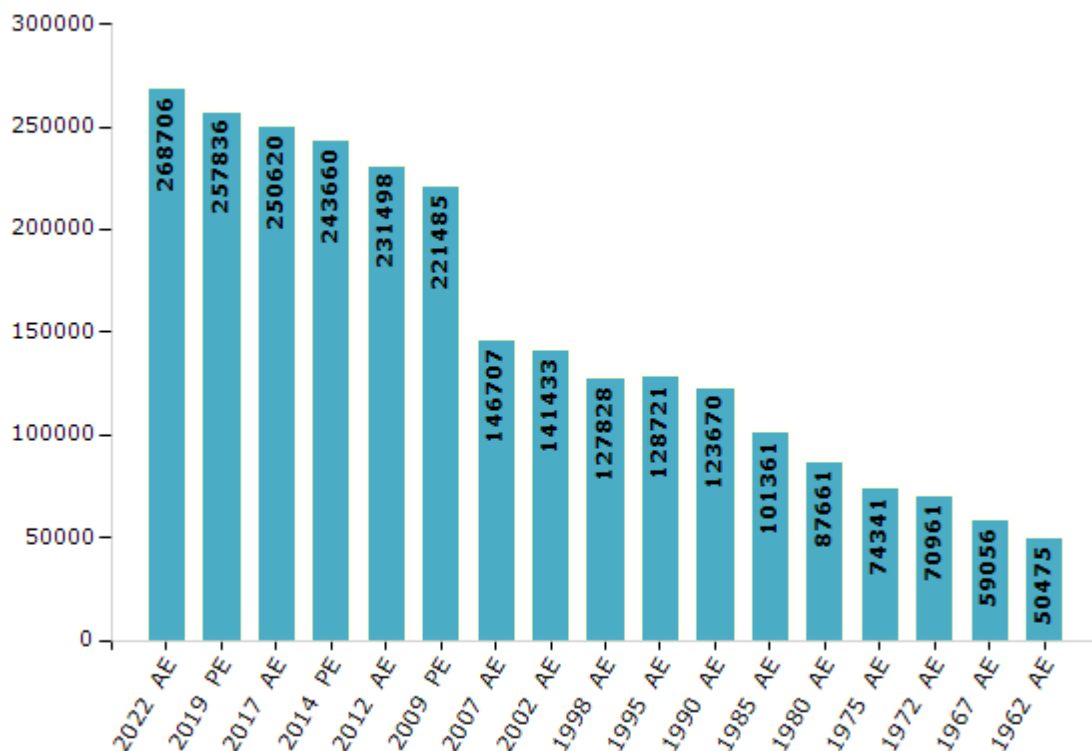


Electoral Features

Electors by Male & Female

Year	Male	Female	Others	Total	Year	Male	Female	Others	Total
2022 AE	138923	129782	1	268706	1998 AE	65654	62174	-	127828
2019 PE	133651	124185	0	257836	1995 AE	65819	62902	-	128721
2017 AE	131352	119268	0	250620	1990 AE	63125	60545	-	123670
2014 PE	127485	116175	0	243660	1985 AE	51329	50032	-	101361
2012 AE	121597	109900	1	231498	1980 AE	43859	43802	-	87661
2009 PE	114722	106763	-	221485	1975 AE	36682	37659	-	74341
2007 AE	75364	71343	-	146707	1972 AE	34981	35980	-	70961
2004 PE	-	-	-	-	1967 AE	-	-	-	59056
2002 AE	72309	69124	-	141433	1962 AE	-	-	-	50475
1999 PE	-	-	-	-					

Number of Electors



Note : AE : Assembly Election, PE : Assembly Segment of Parliamentary Election

Historical Summary Election Results

Summary Result of Assembly Election - 2017

Candidate Name	Party	Votes	Votes %
Lalit Vasoya	INC	85070	53.77
Patel Haribhai	BJP	59985	37.91
Chudasama Harpalsinh Ranjitsinh	AINHCP	2199	1.39
Sondarava Ashok Nanji	IND	2026	1.28
Bhasker Manharlal Karsanji	BSP	1926	1.22
Parmar Sahid Abdulbhai (Hedli)	IND	1224	0.77
Sondarva Vashrambhai Bachubhai	IND	1183	0.75
Der Jethabhai Fogalbhai	SP	894	0.57
Sama Aminbhai Ishakbhai	IND	536	0.34
Chavda Pareshkumar Girdharlal	IND	394	0.25
Kirtikumar Bavanjibhai Marvaniya	IND	349	0.22
Hardikkumar Harshadbhai Vachhani	AAP	339	0.21
Monaben Dushyantkumar Baldaniya	GJCP	269	0.17
Sutariya Manishaben Nileshbhai	JD(U)	170	0.11
Vaghamshi Vipulbhai Hasmukhbhai	SVPP	168	0.11
Vakil Vinzuda Ranjit Naranbhai	NBNM	155	0.1
Dharar Jahirbhai Javidbhai	RAJPA	126	0.08
	NOTA	1204	0.76

Polling Station Level Election Results

Number and Name of Polling Stations (PS) (2022)

Number of Polling Stations	Name of Polling Stations	Number of Polling Stations	Name of Polling Stations
1	Primary School, East Side Room, New Building, Makhiyala	22	Muni. Girls Highschool, North Side 9th Room, Bhayavadar
2	Primary School, West Side First Room From South, Old Building, Padvala	23	Holidhar Pri. School, Room No.1, Sarv Siksha Abhiyan Room, Bhayavadar
3	Primary School, East Side Middle Room, Old Building, Padvala	24	Muni. Boys Highschool, North Side Seond Room, New Building, Bhayavadar
4	Primary School, South Side First Room, Main Building, Vadali	25	Holidhar Pri. School, Room No.2, Sarv Siksha Abhiyan Room, Bhayavadar
5	Primary School, North Side First Room, Main Building, Vadali	26	Muni. Boys Highschool, South Side First Room, New Building, Bhayavadar
6	Primary School, North Side Second Room, Main Building, Khirsara	27	K.J. Patel Highschool, Room No.-30, Paneli Moti
7	Primary School, North Side Third Room, Main Building, Khirsara	28	K.J. Patel Highschool, North Side Second Room. Nr. Central Hall, Paneli Moti
8	Taluka School, Ground Floor Room, North Side, Arni	29	Alfa English School, East Side Second Room, Paneli Moti
9	Taluka School, C.R.C. Room, North Side, Arni	30	Alfa English School, West Side Second Room, Paneli Moti
10	Primary School, South Side Room, Main Building, Sajdiyali	31	Taluka Boys School, Office Room, Paneli Moti
11	Taluka School, South Side Road Side Room, Jam Timbadi	32	Taluka Girls School, South Side Room No.1, Paneli Moti
12	Taluka School, North Side New Room, Jam Timbadi	33	Taluka Girls School, South Side Room No.2, Paneli Moti
13	Muni. Girls Highschool, South Side Third Room, Bhayavadar	34	Taluka Girls School, South Side Room No.3, Paneli Moti
14	Taluka Girls School, East Side 4th Room, Nr. Office, Bhayavadar	35	Taluka Girls School, East Side, New Building, Ground Floor Room, Paneli Moti
15	Taluka Girls School, West Side Last Room, Bhayavadar	36	Primary School, East Side Room, Satvadi
16	Taluka Boys School, Dpec East-South Corner Room, Bhayavadar	37	Primary School, East Side First Room, New, Kalaria
17	Muni. Girls Highschool, South Side Fourth Room, Bhayavadar	38	Primary School, West Side Room, Midal, Kalaria
18	Taluka Girls School, East Side Room No.2, Bhayavadar	39	Primary School, First Room, Old, Kalaria
19	Taluka Girls School, Central Room, Bhayavadar	40	Primary School, Middle Room, New Building, Bhankh
20	Muni. Boys Highschool, North Side First Room, New Building, Bhayavadar	41	Primary School, First Room From East, New Building, Hariyasan
21	Muni. Girls Highschool, North Side 8th Room, Bhayavadar	42	Primary School, North Side Room, Main Building, Jal

Contd....

Polling Station Level Election Results

Polling Station-wise Votes Secured by Overall Top Five Parties in Dhoraji Assembly in Assembly Election (AE) under Porbandar Parliamentary Constituency in Gujarat (2022)

Number of Polling Station	Winner - Dr. Mahendrabhai Padalia (BJP)	Runner-up - Lalit Vasoya (INC)	3rd - Vipul Sakhiya (AAP)	4th - Prabhat Govind Solanki (BSP)	5th - Sirajbhai Ababhai Khebhar (IND)	NOTA	Other	Total Votes Secured
36	138	173	14	0	1	1	1	328
37	124	73	47	2	1	1	2	250
38	31	113	11	0	0	1	0	156
39	30	206	47	1	12	1	4	301
40	196	114	125	3	1	8	5	452
41	91	163	23	2	0	0	4	283
42	243	112	63	14	2	4	6	444
43	128	76	86	5	1	2	4	302
44	176	209	200	13	2	7	4	611
45	240	412	80	8	2	7	5	754
46	447	133	84	13	4	9	3	693
47	220	239	153	5	4	8	3	632
48	228	164	88	2	1	2	2	487
49	189	237	105	4	3	12	11	561
50	160	260	62	9	1	6	6	504
51	186	208	153	16	3	11	3	580
52	251	130	74	3	0	4	0	462
53	203	128	49	2	3	4	1	390
54	90	37	52	1	0	1	3	184
55	481	73	68	6	3	10	1	642
56	345	105	57	6	1	6	2	522
57	399	77	46	2	1	8	2	535
58	311	112	212	31	11	14	5	696
59	228	42	33	2	0	2	3	310
60	228	254	88	13	3	2	2	590
61	153	121	63	11	3	4	2	357
62	98	62	79	3	5	6	2	255
63	176	179	97	9	2	3	4	470
64	193	206	154	13	3	9	3	581
65	288	151	108	9	6	11	4	577
66	181	189	58	3	2	5	1	439
67	193	257	169	8	0	7	5	639
68	190	166	220	5	6	15	7	609
69	159	122	17	1	2	5	3	309
70	147	224	68	10	5	3	2	459

Contd....

Polling Station Level Election Results

Winner, Runner-up and 3rd Party Position & Winning Margin According to Polling Stations in Dhoraji Assembly in Assembly Election (AE) under Porbandar Parliamentary Constituency in Gujarat (2022)

Polling Station Number	Winner Party	Winner Votes (%)	Runner-up Party	Runner-up Votes (%)	Winning Margin Votes (%)	Third Party	Third Party Votes (%)	Other Votes (%)
71	BJP	263 (64.94)	INC	81 (20)	182 (44.94)	AAP	54 (13.33)	7 (1.73)
72	INC	144 (39.45)	BJP	126 (34.52)	18 (4.93)	AAP	85 (23.29)	10 (2.74)
73	INC	163 (42.34)	BJP	152 (39.48)	11 (2.86)	AAP	65 (16.88)	5 (1.3)
74	INC	151 (40.37)	AAP	146 (39.04)	5 (1.33)	BJP	59 (15.78)	18 (4.81)
75	INC	226 (61.92)	AAP	87 (23.84)	139 (38.08)	BJP	43 (11.78)	9 (2.47)
76	BJP	214 (46.93)	INC	165 (36.18)	49 (10.75)	AAP	51 (11.18)	26 (5.7)
77	BJP	294 (64.19)	INC	95 (20.74)	199 (43.45)	AAP	56 (12.23)	13 (2.84)
78	BJP	246 (37.67)	INC	232 (35.53)	14 (2.14)	AAP	151 (23.12)	24 (3.68)
79	BJP	494 (70.47)	INC	128 (18.26)	366 (52.21)	AAP	63 (8.99)	16 (2.28)
80	INC	222 (42.53)	BJP	196 (37.55)	26 (4.98)	AAP	89 (17.05)	15 (2.87)
81	INC	282 (46.53)	BJP	196 (32.34)	86 (14.19)	AAP	114 (18.81)	14 (2.31)
82	INC	430 (62.5)	AAP	186 (27.03)	244 (35.47)	BJP	59 (8.58)	13 (1.89)
83	INC	383 (66.49)	AAP	150 (26.04)	233 (40.45)	BJP	17 (2.95)	26 (4.51)
84	INC	519 (62.01)	AAP	195 (23.3)	324 (38.71)	BJP	90 (10.75)	33 (3.94)
85	INC	429 (55.93)	AAP	211 (27.51)	218 (28.42)	BJP	102 (13.3)	25 (3.26)
86	BJP	388 (78.38)	INC	56 (11.31)	332 (67.07)	AAP	46 (9.29)	5 (1.01)
87	BJP	302 (64.12)	INC	88 (18.68)	214 (45.44)	AAP	51 (10.83)	30 (6.37)
88	BJP	498 (64.68)	INC	161 (20.91)	337 (43.77)	AAP	68 (8.83)	43 (5.58)
89	BJP	449 (72.65)	INC	99 (16.02)	350 (56.63)	AAP	59 (9.55)	11 (1.78)
90	BJP	363 (65.05)	INC	128 (22.94)	235 (42.11)	AAP	54 (9.68)	13 (2.33)
91	BJP	275 (56.47)	INC	167 (34.29)	108 (22.18)	AAP	41 (8.42)	4 (0.82)
92	INC	353 (65.37)	AAP	137 (25.37)	216 (40)	BJP	35 (6.48)	15 (2.78)
93	INC	374 (58.26)	AAP	169 (26.32)	205 (31.94)	BJP	90 (14.02)	9 (1.4)
94	BJP	515 (81.36)	INC	79 (12.48)	436 (68.88)	AAP	25 (3.95)	14 (2.21)
95	BJP	381 (54.82)	INC	262 (37.7)	119 (17.12)	AAP	43 (6.19)	9 (1.29)
96	BJP	374 (57.1)	INC	225 (34.35)	149 (22.75)	AAP	44 (6.72)	12 (1.83)
97	INC	283 (40.2)	BJP	271 (38.49)	12 (1.71)	AAP	135 (19.18)	15 (2.13)
98	INC	346 (51.64)	AAP	266 (39.7)	80 (11.94)	BJP	40 (5.97)	18 (2.69)
99	BJP	386 (54.83)	INC	182 (25.85)	204 (28.98)	AAP	113 (16.05)	23 (3.27)
100	BJP	470 (55.82)	INC	250 (29.69)	220 (26.13)	AAP	96 (11.4)	26 (3.09)
101	BJP	474 (74.06)	INC	115 (17.97)	359 (56.09)	AAP	41 (6.41)	10 (1.56)
102	BJP	510 (71.03)	INC	127 (17.69)	383 (53.34)	AAP	62 (8.64)	19 (2.65)
103	INC	319 (44.62)	BJP	285 (39.86)	34 (4.76)	AAP	86 (12.03)	25 (3.5)
104	BJP	636 (82.7)	INC	90 (11.7)	546 (71)	AAP	33 (4.29)	10 (1.3)
105	BJP	630 (76.74)	INC	126 (15.35)	504 (61.39)	AAP	51 (6.21)	14 (1.71)

Contd....

Socio-Economic Amenities - Rural

Access to Education Facilities

Particulars	Number of Villages (% of Population)				
	Available	Not Available	If Not Available (Distance of Nearest Facility)		
			A	B	C
Govt. Primary School	79 (100)	0 (0)	0 (0)	0 (0)	0 (0)
Private Primary School	17 (43)	62 (57)	0 (0)	0 (0)	0 (0)
Govt. Middle School	0 (0)	79 (100)	0 (0)	0 (0)	0 (0)
Private Middle School	0 (0)	79 (100)	0 (0)	0 (0)	0 (0)
Govt. Secondary School	34 (67)	45 (33)	12 (10)	20 (14)	13 (9)
Private Secondary School	6 (20)	73 (80)	0 (0)	0 (0)	0 (0)
Govt. Senior Secondary School	7 (25)	72 (75)	5 (6)	40 (40)	27 (30)
Private Senior Secondary School	1 (7)	78 (93)	0 (0)	0 (0)	0 (0)
Govt. Arts and Science Degree College	0 (0)	79 (100)	4 (5)	33 (43)	42 (52)
Private Arts and Science Degree College	0 (0)	79 (100)	0 (0)	0 (0)	0 (0)
Govt. Engineering College	0 (0)	79 (100)	0 (0)	1 (1)	78 (99)
Private Engineering College	0 (0)	79 (100)	0 (0)	0 (0)	0 (0)
Govt. Medicine College	0 (0)	79 (100)	0 (0)	0 (0)	59 (73)
Private Medicine College	2 (2)	77 (98)	1 (1)	5 (4)	12 (19)
Govt. Management Institute	0 (0)	79 (100)	0 (0)	0 (0)	0 (0)
Private Management Institute	0 (0)	79 (100)	0 (0)	1 (1)	78 (99)
Govt. Polytechnic	0 (0)	79 (100)	0 (0)	1 (1)	78 (99)
Private Polytechnic	0 (0)	79 (100)	0 (0)	0 (0)	0 (0)
Govt. Vocational Training School/ITI	2 (2)	77 (98)	4 (5)	26 (32)	47 (61)
Private Vocational Training School/ITI	0 (0)	79 (100)	0 (0)	0 (0)	0 (0)
Govt. Non Formal Training Centre	0 (0)	79 (100)	0 (0)	1 (1)	78 (99)
Private Non Formal Training Centre	0 (0)	79 (100)	0 (0)	0 (0)	0 (0)
Govt. School For Disabled	0 (0)	79 (100)	0 (0)	1 (1)	78 (99)
Private School For Disabled	0 (0)	79 (100)	0 (0)	0 (0)	0 (0)
Government Others	0 (0)	79 (100)	0 (0)	0 (0)	0 (0)
Private Others	0 (0)	79 (100)	0 (0)	0 (0)	0 (0)

Note : Distance A : Less than 5 km; B : Between 5-10 km; C : 10+ km.; Source : Data Analysis is based on 2011 Census.

DISCLAIMER

The Terms of Use and Disclaimer of Datanet India Private Limited (hereinafter referred to as "Datanet") for use of this analysis report of **Dhoraji Assembly Constituency (Dhoraji Vidhan Sabha)** :-

1. **Assembly Factbook™** is a Registered Trade Mark owned by Datanet.
2. All the maps are sketched and graphical representation only and have not been drawn to the scale and also not to represent the actual geographical area or boundary of the unit.
3. The data for the aforesaid analysis is based on authentic sources and has been culled from the various publications of Census, CSO and NSSO for district and block level data, various central and state government departments, Central & State Elections Commissions and the concerned Returning Officers' releases, Electoral Rolls, Election results and allied publications, internal assessment, surveys, estimates and analysis. Therefore, certain adjustment of data at micro level may have been done to arrive closer to the macro data.
4. Data have been provided on an "As Is" and "As AVAILABLE" basis
5. The colours shown in the maps or diagram and charts of a particular party, alliance or AC are indicative and do not represent them.
6. This publication which includes maps, sheets, graphs and data would be the property under copyright of Datanet only. The user may use these for its internal study, analysis and research purposes. It's public display, re-selling or any commercial uses by the user are not allowed.
7. Datanet has taken due care and caution in compilation and processing of data and allied information, but does not guarantee the accuracy, adequacy or completeness of any information/analysis and will be not responsible for any errors or omissions or for the results obtained from the use of such information/analysis.
8. All the contents for the publication have been culled from various authentic sources and Datanet reasonably believes such sources to be reliable, but does not make any representations, express or implied as to the accuracy or fitness of use of such information. The information or contents of the information/analysis do not constitute advice and should not be relied upon in making (or refraining from making) any decision. Any reliance placed upon the information provided by Datanet is the sole responsibility and strictly at the user's risk.
9. In no event will Datanet be liable for any damages (including, without limitation, damages for loss of business projects, or loss of profits) arising in contract, tort or otherwise from the use of or inability to use any of its contents, or from any action taken (or refrained from being taken) as a result of using the analysis or any of its contents. Datanet its directors, owners, editors, officials, employees, distributor and agents or any associate will not be liable for any errors in the information contained or any consequences arising from the use of the contents of the provided information/analysis.
10. If any provision of these terms and conditions is held invalid or illegal or unenforceable for any reason by any court of competent jurisdiction, such provision shall be severed and the remainder of provisions of the terms and conditions shall continue in full force and effect as if the Term of Use had been executed with the invalid, illegal or unenforceable provision eliminated.
11. If there are any discrepancies in the information provided, please bring it to attention of Datanet for suitable rectification measures.

Buy Online This Complete Book At
Datanet India eBooks Store

www.indiastatpublications.com

or go directly at

[http://www.indiastatpublications.com/
Assembly_factbook/Gujarat/Porbandar/ Dhoraji](http://www.indiastatpublications.com/Assembly_factbook/Gujarat/Porbandar/Dhoraji)

 **indiastat**elections

ISBN : 978-93-5905-127-7



9 789359 051277