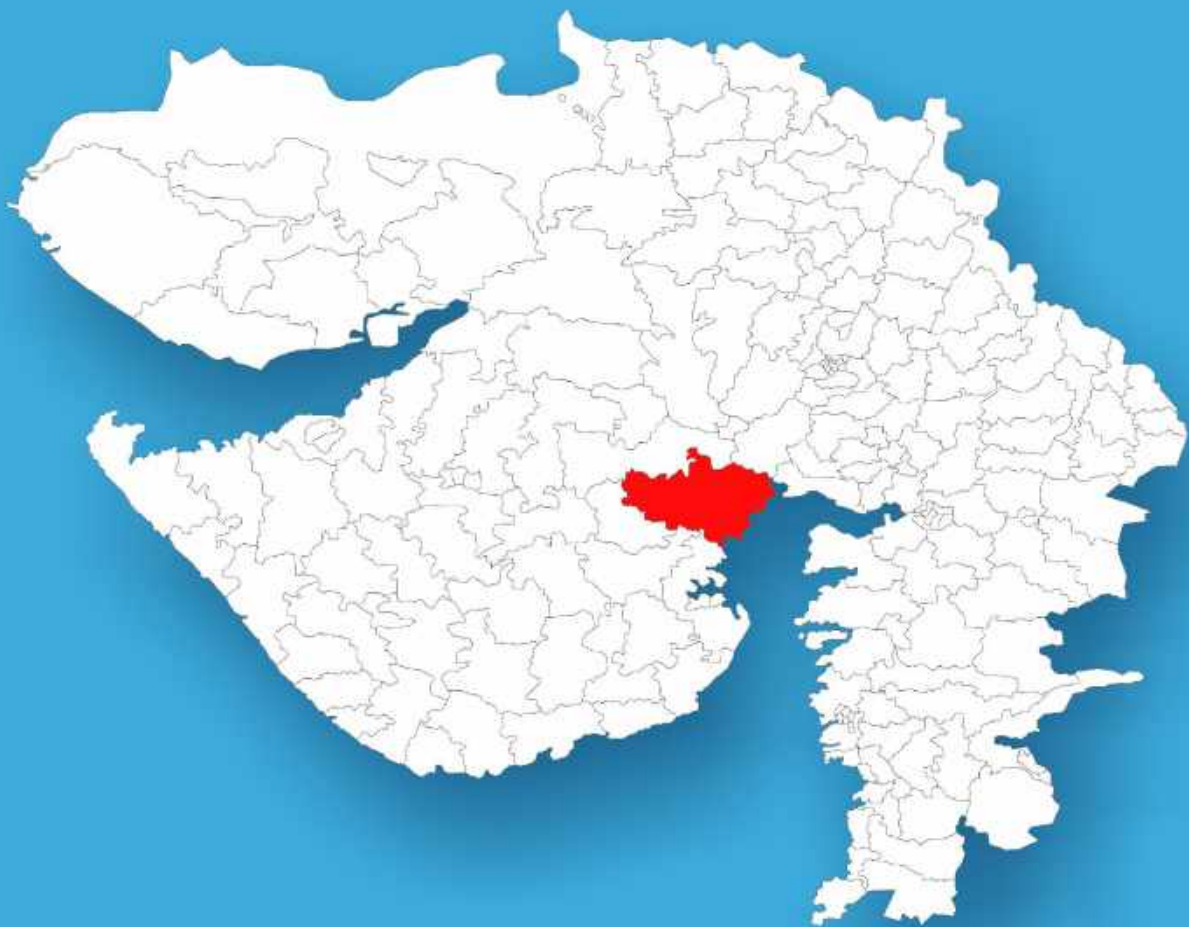




Gujarat

# Assembly Factbook™

Dhandhuka Assembly Constituency



Key Electoral Data of Dhandhuka  
Assembly Constituency (Vidhan Sabha)

Gujarat

# Assembly Factbook™

Dhandhuka Assembly Constituency



Dhandhuka Vidhan Sabha

**Editor & Director**

Dr. R.K. Thukral

**Research Editor**

Dr. Shafeeq Rahman

**Compiled, Researched and Published by  
Datanet India Pvt. Ltd.**

D-100, 1st Floor,

Okhla Industrial Area, Phase-I,

New Delhi- 110020.

Ph.: 91-11- 43580781-84

Email : support@indiastatpublications.com

Website : www.indiastatelections.com

**Online Book Store :**

www.indiastatpublications.com

**Report No. :** AFB/GJ-059-0125

**ISBN :** 978-93-5905-664-7

**First Edition :** January, 2018

**Eighth Updated Edition :** January, 2025

**Price :** Rs. 11500/-

US\$ 310

**© Datanet India Pvt. Ltd.**

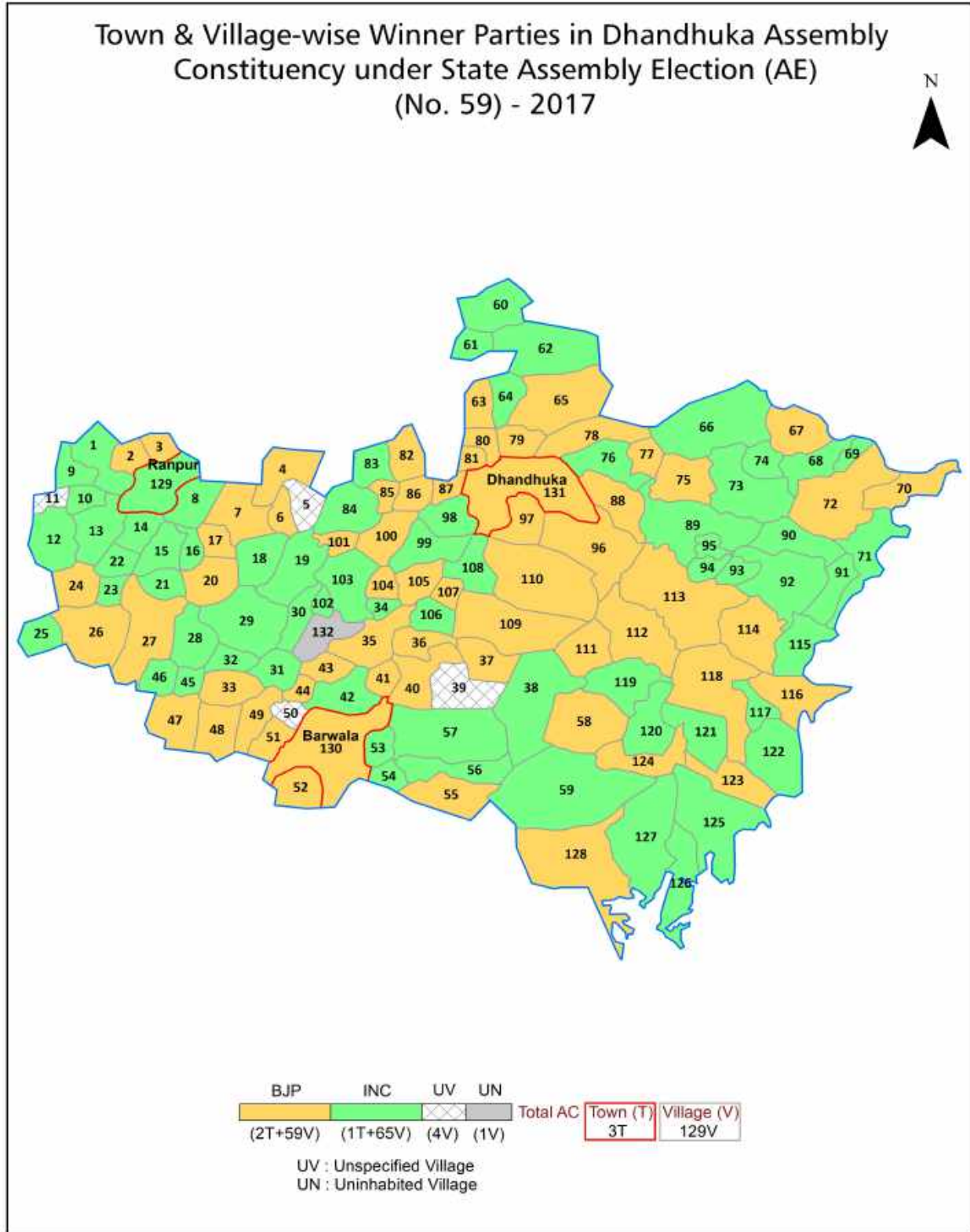
All rights reserved. No part of this book may be reproduced, stored in a retrieval system or transmitted in any form or by any means, mechanical photocopying, photographing, scanning, recording or otherwise without the prior written permission of the publisher. Please refer to Disclaimer at page no. 238 for the use of this publication.

Printed in India

## Contents

No.	Particulars	Page No.
	<b>Introduction</b>	
1	Assembly Constituency - (Vidhan Sabha) at a Glance   Features of Assembly as per Delimitation Commission of India (2008)	1-2
	<b>Location and Political Maps</b>	
2	Location Map   Boundaries of Assembly Constituency - (Vidhan Sabha) in District   Boundaries of Assembly Constituency under Parliamentary Constituency - (Lok Sabha)   Town & Village-wise Winner Parties- 2024, 2022, 2019, 2017, 2014, 2012 and 2009	3-11
	<b>Administrative Setup (2011)</b>	
3	District   Sub-district   Towns   Villages   Inhabited Villages   Uninhabited Villages   Village Panchayat   Intermediate Panchayat	12-19
	<b>Demographics (2011)</b>	
4	Population   Households   Rural/Urban Population   Towns and Villages by Population Size   Sex Ratio (Total & 0-6 Years)   Religious Population   Social Population   Literacy Rate	20-21
	<b>Electoral Features</b>	
5	Important Dates of Last Elections Held   Electors by Gender   Service Electors   Voters   Voters Turnout   Polling Stations & Average Number of Electors per Polling Station   Electors by Age Group   Present Elected Representatives	22-27
	<b>Historical Summary Election Results</b>	
6	Vote Share of Major Parties   Winning Margin (Number & Percentage)   Polarity of Parties   Summary Result of Assembly Segment of Parliamentary Elections 2024, 2019, 2014, 2009, 2004 and 1999   Summary Result of Assembly Elections 2022, 2017, 2012, 2007, 2002, 1998, 1995, 1990, 1985, 1980, 1975, 1972, 1967 and 1962	28-50
	<b>Polling Station Level Election Results</b>	
7	Name and Number of Polling Station 2024, 2022, 2019, 2017, 2014, 2012 and 2009   Polling Station-wise Electors, Voters & Voters Turnout 2024, 2022, 2019, 2017, 2014, 2012 and 2009   Polling Station wise Elections Results 2024, 2022, 2019, 2017, 2014, 2012 and 2009	51-217
	<b>Share of Assembly Constituency</b>	
8	Share of Assembly Constituency - (Vidhan Sabha) in State, District and Parliamentary Constituency - (Lok Sabha)	218
	<b>Socio-Economic Amenities (2011)</b>	
9	Access to Administrative Units   Agricultural, Manufacturing and Industrial Commodities   Demographic Indicators   Education   Health & Manpower   Drinking Water Supply   Sanitation   Entertainment and Recreations Infrastructure   Power   Food Allocation Distribution and Marketing of Agriculture Commodities Infrastructure   Transport and Road Infrastructure   Communication   Banking and Financial Services   Land Use   Irrigation Source	220-234
10	<b>Abbreviation &amp; Sources</b>	236-237
11	<b>Disclaimer</b>	238

Location & Political Map





## Administrative Setup

### List of Village Panchayat & Intermediate Panchayat (Block) Name - 2011

Village Name	Village Panchayat Name	Intermediate Panchayat Name
Adval	Adval	Dhandhuka
Akru	Akru	Dhandhuka
Alampur	Alampur	Ranpur
Alau	Alau	Ranpur
Ambli	Ambli	Dhandhuka
Anandpur	Anandpur	Dhandhuka
Aniyali Bhimji	Aniyali Bhimji	Dhandhuka
Aniyali Kasbati	Aniyali Kasbati	Ranpur
Aniyali Kathi	Aniyali Kathi	Ranpur
Ankevaliya	Ankevaliya	Barwala
Bagad	Bagad	Ranpur
Bajarda	Bajarda	Dhandhuka
Baraniya	Baraniya	Ranpur
Bavliyari	Bavliyari	Dhandhuka
Bela	Bela/Timbla	Barwala
Bhadiyad	Bhadiyad	Dhandhuka
Bhalgamda	Bhalgamda	Dhandhuka
Bhangadh	Bhangadh	Dhandhuka
Bhimalav	Bhimalav	Dhandhuka
Bodiya	Bodiya	Ranpur
Bubavav	Bubavav	Ranpur
Buranpur	Buranpur	Dhandhuka
Chachariya	Chachariya	Barwala
Chandarva	Chandarva	Dhandhuka
Charanki	Charanki	Ranpur
Cher	Cher	Dhandhuka
Chharodiya	Chharodiya	Dhandhuka
Chhasiyana	Chhasiyana	Dhandhuka
Chokdi	Chokdi	Barwala

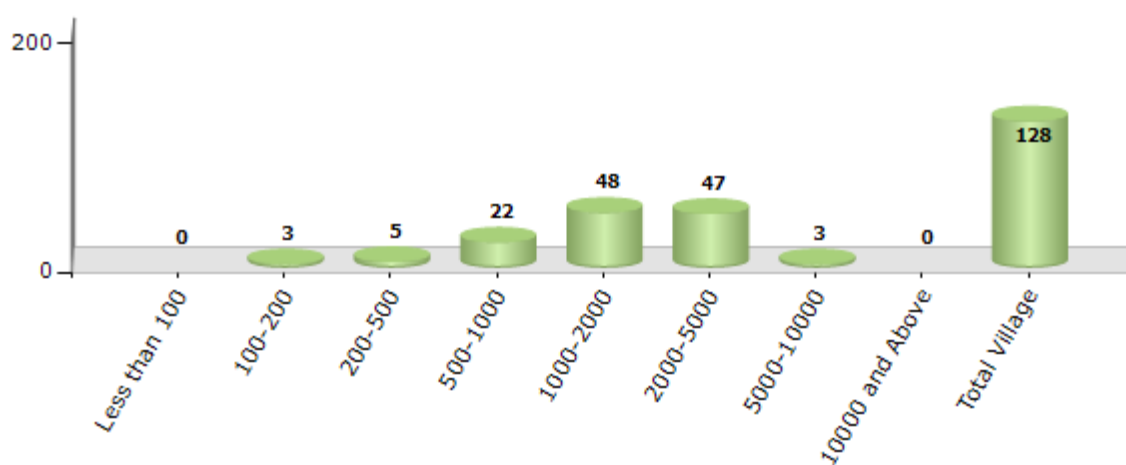
Contd....

## Demographics

### Number of Villages by Population Size - 2011

Less than 100	100-200	200-500	500-1000	1000-2000	2000-5000	5000-10000	10000 and Above	Total Village
0	3	5	22	48	47	3	0	128

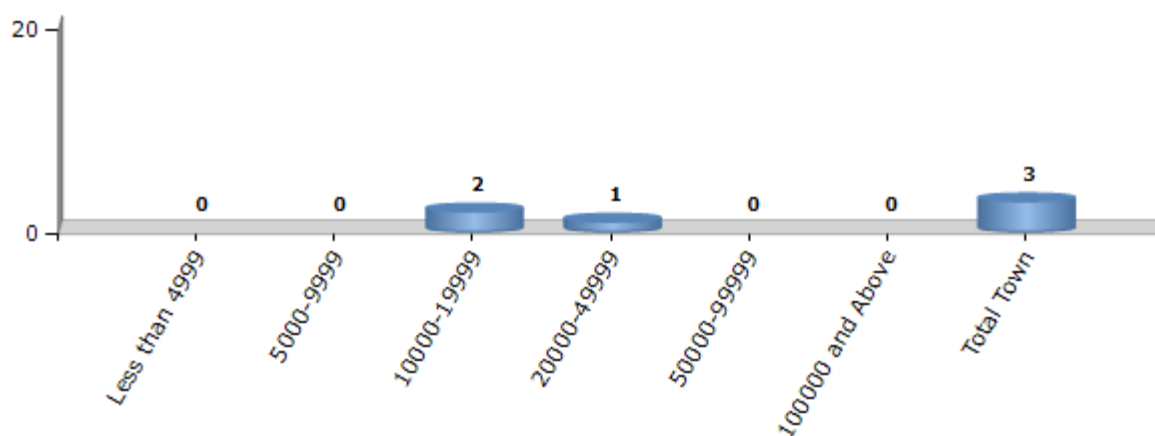
Number of Villages by Population Size - 2011



### Number of Towns by Population Size - 2011

Less than 4999	5000-9999	10000-19999	20000-49999	50000-99999	100000 and Above	Total Town
0	0	2	1	0	0	3

Number of Towns by Population Size - 2011

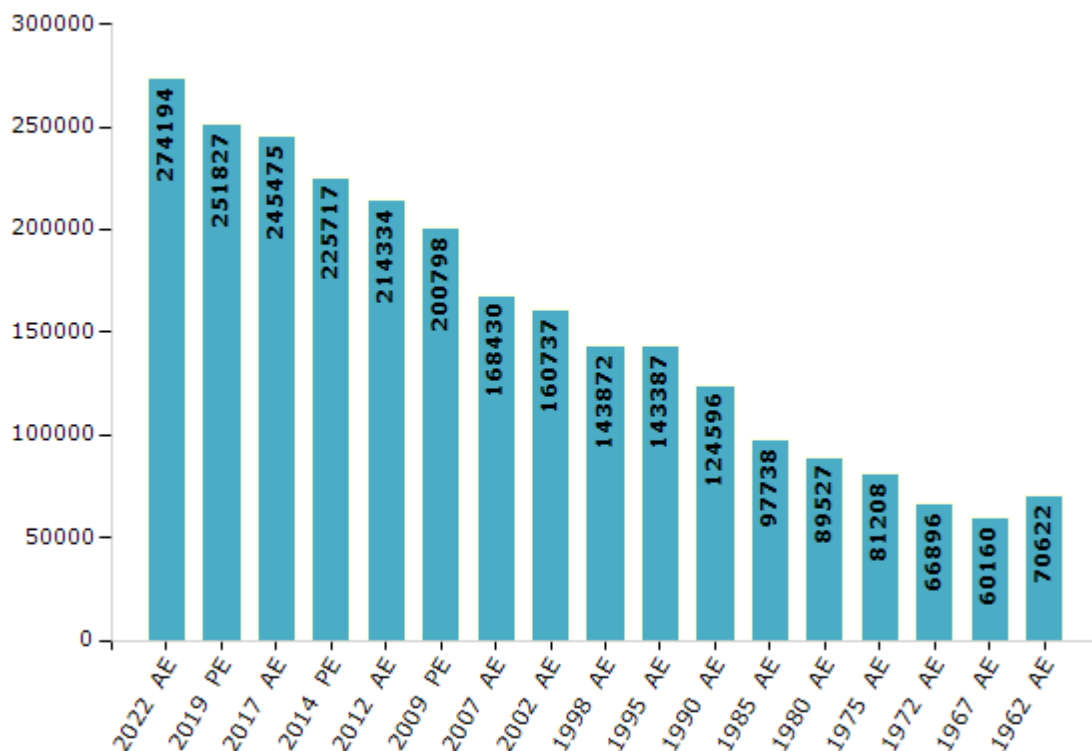


## Electoral Features

### Electors by Male & Female

Year	Male	Female	Others	Total	Year	Male	Female	Others	Total
2022 AE	144655	129538	1	274194	1998 AE	74077	69795	-	143872
2019 PE	134400	117421	6	251827	1995 AE	73918	69469	-	143387
2017 AE	131451	114017	7	245475	1990 AE	64212	60384	-	124596
2014 PE	121695	104021	1	225717	1985 AE	48972	48766	-	97738
2012 AE	115974	98360	0	214334	1980 AE	44811	44716	-	89527
2009 PE	105575	95223	-	200798	1975 AE	40835	40373	-	81208
2007 AE	87676	80754	-	168430	1972 AE	33413	33483	-	66896
2004 PE	-	-	-	-	1967 AE	-	-	-	60160
2002 AE	83096	77641	-	160737	1962 AE	-	-	-	70622
1999 PE	-	-	-	-					

Number of Electors



Note : AE : Assembly Election, PE : Assembly Segment of Parliamentary Election



## Historical Summary Election Results

### Summary Result of Assembly Election - 2017

Candidate Name	Party	Votes	Votes %
Gohil Rajeshkumar Harjibhai	INC	67477	47.85
Dabhi Kalubhai Rupabhai	BJP	61557	43.65
Gorahva Vinodbhai Shivabhai	CPM	1953	1.38
Sathaliya Shamjibhai Bhudarabhai	IND	1607	1.14
Vaghela Rameshbhai Virsangbhai	IND	1183	0.84
Makwana Valjibhai Pathabhai	IND	952	0.68
Parmar Sunilbhai Lakshmanbhai	BSP	798	0.57
Vishnukumar Kuberdas Pandya	VPP	786	0.56
Chudasama Digvijaysinh Natvarsinh	AINHCP	677	0.48
Boghra Govindbhai Naranbhai	IND	506	0.36
Belam Sanjaybhai Batukbhai	IND	476	0.34
Patel Gitaben Pratapbhai	GJCP	391	0.28
Chavda Ramdevbhai Khumansang	IND	386	0.27
Chudasama Rajendrasinh Jayendrasinh	IND	365	0.26
Jadav Govindbhai Ramjibhai	IND	315	0.22
Gorahva Vanrajbhai Vinodbhai	INCP	230	0.16
	NOTA	1360	0.96

## Polling Station Level Election Results

### Number and Name of Polling Stations (PS) (2022)

Number of Polling Stations	Name of Polling Stations	Number of Polling Stations	Name of Polling Stations
1	Old Primary School, Room No.- 1, North Side, Mota Tradiya, Mota Tradiya	22	Primary School, Room No. 1, Buranpur, Buranpur
2	New Primary School, Room No.- 1, South Side, Mota Tradiya	23	New Primary School, Room No. 1, Pipali, Pipli
3	Primary School, Room No.3, Nana Tradiya, Nana Tradiya	24	New Primary School, Room No. 4, Pipali, Pipli
4	Primary School, Bajarada, East Side, Bajarada, Bajarada	25	Primary School, Room No. 1, Kamiyala, Kamiyala
5	Primary School, Bajarada, At West, Bajarada, Bajarada	26	Primary School, Room No. 1, Paccham, Pachchham
6	Secondary School, Community Hall, Comunity Hall,Bajarda, Bajarada	27	Primary School, Room No. 2, Paccham, Pachchham
7	Primary School, Room No. 1, Adval, Adval	28	Gram Samajvadi, Gram Panchayat Office, Pachchham
8	Primary School, Room No. 2, Adval, Adval	29	Primary School, Ratanpur, Ratanpur
9	Primary School, Room No. 2, Adval, Adval	30	Primary School, Fatepur, Fattepur
10	Primary School, Sarval, Sarval, Sarwal	31	Primary School, Haripura, Haripura
11	Primary School, Room No. 1, Zanzaraka, Zanzarka	32	New Primary School, Room No. 2, Khadol, Khadol
12	Primary School, Room No. 2, Zanzaraka, Zanzarka	33	New Primary School, Room No. 3, Khadol, Khadol
13	Primary School, Chharodiya, Chharodiya	34	Primary School, Room No. 1, Vasana, Vasana
14	New Primary School, Jaliya, Jaliya	35	Primary School, Room No. 2, Vasana, Vasana
15	New Primary School, Room No.2, Jaliya, Jaliya	36	Primary School, Room No. 3, Chhasiyana, Chhasiyana
16	Primary School, Rayka, Rayka	37	Primary School, Room No. 4, Chhasiyana, Chhasiyana
17	Primary School, At East, Fedara, Fedra	38	Primary School, Room No. 1, Galsana, Galsana
18	Primary School, Room No.2, Fedara, Fedra	39	Primary School, Room No. 2, Galsana, Galsana
19	Primary School, At West, Fedara, Fedra	40	Primary School, Room No. 1, Vagad, Vagad
20	Primary School, Room No. 1, Dhanala, Dhanala	41	Primary School, Room No. 3, Vagad, Vagad
21	Primary School, Room No. -2, Anandapur, Anandpur	42	Primary School, Morasiya, Morasiya

Contd....

## Polling Station Level Election Results

### Polling Station-wise Votes Secured by Overall Top Five Parties in Dhandhuka Assembly in Assembly Election (AE) under Surendranagar Parliamentary Constituency in Gujarat (2022)

Number of Polling Station	Winner - Kalubhai Rupabhai Dabhi (BJP)	Runner-up - Harpalsinh Jagdevsinh Chudasama (INC)	3rd - Chandubhai Mansangbhai Bamroliya (AAP)	4th - Jiniya Pravinbhai Mohanbhai (BSP)	5th - Gohel Haresh Kumar Arvindbhai (BTP)	NOTA	Other	Total Votes Secured
36	598	176	13	3	1	11	11	813
37	504	207	11	3	0	9	19	753
38	250	535	72	4	4	4	15	884
39	251	511	54	2	2	24	14	858
40	91	341	1	0	3	5	1	442
41	221	379	14	0	5	10	13	642
42	155	163	13	3	0	4	6	344
43	465	281	6	4	8	13	10	787
44	379	185	6	4	1	11	7	593
45	311	215	2	2	0	5	9	544
46	337	276	52	6	2	8	20	701
47	390	156	21	5	7	6	6	591
48	427	152	0	1	1	6	2	589
49	196	327	6	0	0	7	3	539
50	336	386	4	0	3	7	6	742
51	558	134	4	2	0	13	5	716
52	450	66	3	4	1	13	2	539
53	344	73	2	4	3	25	2	453
54	517	153	12	1	1	12	2	698
55	388	306	6	5	3	14	11	733
56	66	720	3	3	3	12	15	822
57	466	335	2	6	5	5	20	839
58	20	317	3	1	11	19	12	383
59	83	325	9	4	6	10	6	443
60	120	679	5	0	4	11	27	846
61	15	534	2	0	4	3	17	575
62	55	420	3	0	4	6	7	495
63	367	181	2	1	1	5	7	564
64	430	201	10	1	7	16	4	669
65	56	680	8	0	5	7	17	773
66	482	238	5	1	2	18	8	754
67	495	233	6	2	0	5	10	751
68	347	140	12	0	0	7	7	513
69	353	290	16	2	1	4	9	675
70	179	170	13	0	2	9	5	378

Contd....

**Polling Station Level Election Results**

**Winner, Runner-up and 3rd Party Position & Winning Margin According to Polling Stations in Dhandhuka Assembly in Assembly Election (AE) under Surendranagar Parliamentary Constituency in Gujarat (2022)**

Polling Station Number	Winner Party	Winner Votes (%)	Runner-up Party	Runner-up Votes (%)	Winning Margin Votes (%)	Third Party	Third Party Votes (%)	Other Votes (%)
71	BJP	397 (59.43)	INC	233 (34.88)	164 (24.55)	BTP	7 (1.05)	31 (4.64)
72	BJP	346 (55.27)	INC	254 (40.58)	92 (14.69)	BTP	4 (0.64)	22 (3.51)
73	INC	289 (58.38)	BJP	176 (35.56)	113 (22.82)	JSDP	6 (1.21)	24 (4.85)
74	BJP	598 (72.14)	INC	169 (20.39)	429 (51.75)	AAP	20 (2.41)	42 (5.07)
75	BJP	373 (51.24)	INC	287 (39.42)	86 (11.82)	AAP	39 (5.36)	29 (3.98)
76	BJP	434 (69.22)	INC	155 (24.72)	279 (44.5)	BTP	11 (1.75)	27 (4.31)
77	BJP	455 (81.54)	INC	63 (11.29)	392 (70.25)	AAP	17 (3.05)	23 (4.12)
78	BJP	206 (51.12)	INC	161 (39.95)	45 (11.17)	AAP	13 (3.23)	23 (5.71)
79	BJP	495 (78.08)	INC	79 (12.46)	416 (65.62)	AAP	28 (4.42)	32 (5.05)
80	BJP	428 (82.47)	INC	46 (8.86)	382 (73.61)	AAP	27 (5.2)	18 (3.47)
81	BJP	692 (80.75)	INC	80 (9.33)	612 (71.42)	AAP	42 (4.9)	43 (5.02)
82	BJP	191 (62.21)	INC	85 (27.69)	106 (34.52)	AAP	14 (4.56)	17 (5.54)
83	BJP	177 (53.47)	INC	122 (36.86)	55 (16.61)	AAP	11 (3.32)	21 (6.34)
84	BJP	482 (70.88)	INC	158 (23.24)	324 (47.64)	AAP	15 (2.21)	25 (3.68)
85	BJP	890 (94.58)	INC	23 (2.44)	867 (92.14)	AAP	14 (1.49)	14 (1.49)
86	BJP	457 (90.5)	INC	29 (5.74)	428 (84.76)	AAP	6 (1.19)	13 (2.57)
87	BJP	292 (52.52)	INC	198 (35.61)	94 (16.91)	AAP	47 (8.45)	19 (3.42)
88	BJP	325 (54.53)	INC	224 (37.58)	101 (16.95)	AAP	24 (4.03)	23 (3.86)
89	INC	314 (58.69)	BJP	194 (36.26)	120 (22.43)	BSP	5 (0.93)	22 (4.11)
90	INC	498 (97.46)	BJP	11 (2.15)	487 (95.31)	AAP	0 (0)	2 (0.39)
91	INC	542 (84.42)	BJP	78 (12.15)	464 (72.27)	AAP	5 (0.78)	17 (2.65)
92	INC	360 (74.69)	BJP	81 (16.8)	279 (57.89)	BTP	8 (1.66)	33 (6.85)
93	INC	433 (74.27)	BJP	123 (21.1)	310 (53.17)	AAP	4 (0.69)	23 (3.95)
94	BJP	272 (42.04)	INC	272 (42.04)	0 (0)	AAP	70 (10.82)	33 (5.1)
95	INC	135 (51.14)	BJP	113 (42.8)	22 (8.34)	AAP	7 (2.65)	9 (3.41)
96	INC	291 (54.8)	BJP	187 (35.22)	104 (19.58)	AAP	27 (5.08)	26 (4.9)
97	BJP	236 (63.1)	INC	85 (22.73)	151 (40.37)	AAP	18 (4.81)	35 (9.36)
98	BJP	310 (47.69)	INC	271 (41.69)	39 (6)	AAP	51 (7.85)	18 (2.77)
99	INC	332 (44.39)	BJP	328 (43.85)	4 (0.54)	AAP	48 (6.42)	40 (5.35)
100	INC	115 (50.66)	BJP	87 (38.33)	28 (12.33)	AAP	18 (7.93)	7 (3.08)
101	INC	241 (50.63)	BJP	178 (37.39)	63 (13.24)	AAP	19 (3.99)	38 (7.98)
102	INC	300 (47.85)	BJP	268 (42.74)	32 (5.11)	AAP	33 (5.26)	26 (4.15)
103	INC	264 (71.54)	BJP	92 (24.93)	172 (46.61)	AAP	3 (0.81)	10 (2.71)
104	INC	743 (94.05)	BJP	24 (3.04)	719 (91.01)	BTP	7 (0.89)	16 (2.03)
105	INC	327 (71.24)	BJP	102 (22.22)	225 (49.02)	AAP	8 (1.74)	22 (4.79)

Contd....

**Socio-Economic Amenities - Rural**

**Access to Education Facilities**

Particulars	Number of Villages (% of Population)				
	Available	Not Available	If Not Available (Distance of Nearest Facility)		
			A	B	C
Govt. Primary School	125 (97)	3 (3)	0 (0)	1 (2)	2 (2)
Private Primary School	1 (2)	127 (98)	0 (0)	0 (0)	0 (0)
Govt. Middle School	0 (0)	128 (100)	0 (0)	0 (0)	0 (0)
Private Middle School	0 (0)	128 (100)	0 (0)	0 (0)	0 (0)
Govt. Secondary School	19 (22)	109 (78)	11 (9)	49 (36)	44 (27)
Private Secondary School	5 (6)	123 (94)	0 (0)	0 (0)	0 (0)
Govt. Senior Secondary School	3 (3)	125 (97)	9 (8)	41 (35)	74 (52)
Private Senior Secondary School	1 (1)	127 (99)	0 (0)	0 (0)	0 (0)
Govt. Arts and Science Degree College	0 (0)	128 (100)	0 (0)	0 (0)	72 (61)
Private Arts and Science Degree College	0 (0)	128 (100)	2 (2)	12 (9)	42 (28)
Govt. Engineering College	0 (0)	128 (100)	0 (0)	1 (2)	122 (95)
Private Engineering College	0 (0)	128 (100)	0 (0)	0 (0)	5 (3)
Govt. Medicine College	0 (0)	128 (100)	0 (0)	0 (0)	126 (98)
Private Medicine College	0 (0)	128 (100)	0 (0)	0 (0)	2 (2)
Govt. Management Institute	0 (0)	128 (100)	0 (0)	0 (0)	106 (82)
Private Management Institute	0 (0)	128 (100)	0 (0)	0 (0)	22 (18)
Govt. Polytechnic	0 (0)	128 (100)	2 (1)	11 (9)	88 (66)
Private Polytechnic	0 (0)	128 (100)	0 (0)	6 (4)	21 (21)
Govt. Vocational Training School/ITI	0 (0)	128 (100)	3 (3)	14 (9)	105 (85)
Private Vocational Training School/ITI	0 (0)	128 (100)	0 (0)	0 (0)	6 (4)
Govt. Non Formal Training Centre	0 (0)	128 (100)	0 (0)	0 (0)	99 (78)
Private Non Formal Training Centre	0 (0)	128 (100)	0 (0)	0 (0)	29 (22)
Govt. School For Disabled	0 (0)	128 (100)	0 (0)	0 (0)	125 (98)
Private School For Disabled	0 (0)	128 (100)	0 (0)	0 (0)	3 (2)
Government Others	0 (0)	128 (100)	0 (0)	0 (0)	0 (0)
Private Others	0 (0)	128 (100)	0 (0)	0 (0)	0 (0)

Note : Distance A : Less than 5 km; B : Between 5-10 km; C : 10+ km.; Source : Data Analysis is based on 2011 Census.

## DISCLAIMER

The Terms of Use and Disclaimer of Datanet India Private Limited (hereinafter referred to as "Datanet") for use of this analysis report of **Dhandhuka Assembly Constituency (Dhandhuka Vidhan Sabha)** :-

1. **Assembly Factbook™** is a Registered Trade Mark owned by Datanet.
2. All the maps are sketched and graphical representation only and have not been drawn to the scale and also not to represent the actual geographical area or boundary of the unit.
3. The data for the aforesaid analysis is based on authentic sources and has been culled from the various publications of Census, CSO and NSSO for district and block level data, various central and state government departments, Central & State Elections Commissions and the concerned Returning Officers' releases, Electoral Rolls, Election results and allied publications, internal assessment, surveys, estimates and analysis. Therefore, certain adjustment of data at micro level may have been done to arrive closer to the macro data.
4. Data have been provided on an "As Is" and "As AVAILABLE" basis
5. The colours shown in the maps or diagram and charts of a particular party, alliance or AC are indicative and do not represent them.
6. This publication which includes maps, sheets, graphs and data would be the property under copyright of Datanet only. The user may use these for its internal study, analysis and research purposes. It's public display, re-selling or any commercial uses by the user are not allowed.
7. Datanet has taken due care and caution in compilation and processing of data and allied information, but does not guarantee the accuracy, adequacy or completeness of any information/analysis and will be not responsible for any errors or omissions or for the results obtained from the use of such information/analysis.
8. All the contents for the publication have been culled from various authentic sources and Datanet reasonably believes such sources to be reliable, but does not make any representations, express or implied as to the accuracy or fitness of use of such information. The information or contents of the information/analysis do not constitute advice and should not be relied upon in making (or refraining from making) any decision. Any reliance placed upon the information provided by Datanet is the sole responsibility and strictly at the user's risk.
9. In no event will Datanet be liable for any damages (including, without limitation, damages for loss of business projects, or loss of profits) arising in contract, tort or otherwise from the use of or inability to use any of its contents, or from any action taken (or refrained from being taken) as a result of using the analysis or any of its contents. Datanet its directors, owners, editors, officials, employees, distributor and agents or any associate will not be liable for any errors in the information contained or any consequences arising from the use of the contents of the provided information/analysis.
10. If any provision of these terms and conditions is held invalid or illegal or unenforceable for any reason by any court of competent jurisdiction, such provision shall be severed and the remainder of provisions of the terms and conditions shall continue in full force and effect as if the Term of Use had been executed with the invalid, illegal or unenforceable provision eliminated.
11. If there are any discrepancies in the information provided, please bring it to attention of Datanet for suitable rectification measures.



**Buy Online This Complete Book At  
Datanet India eBooks Store**

[www.indiastatpublications.com](http://www.indiastatpublications.com)

or go directly at

[http://www.indiastatpublications.com/  
Assembly\\_factbook/Gujarat/Surendranagar/ Dhandhuka](http://www.indiastatpublications.com/Assembly_factbook/Gujarat/Surendranagar/Dhandhuka)

 **indiastat**elections

ISBN : 978-93-5905-664-7



9 789359 105664 7