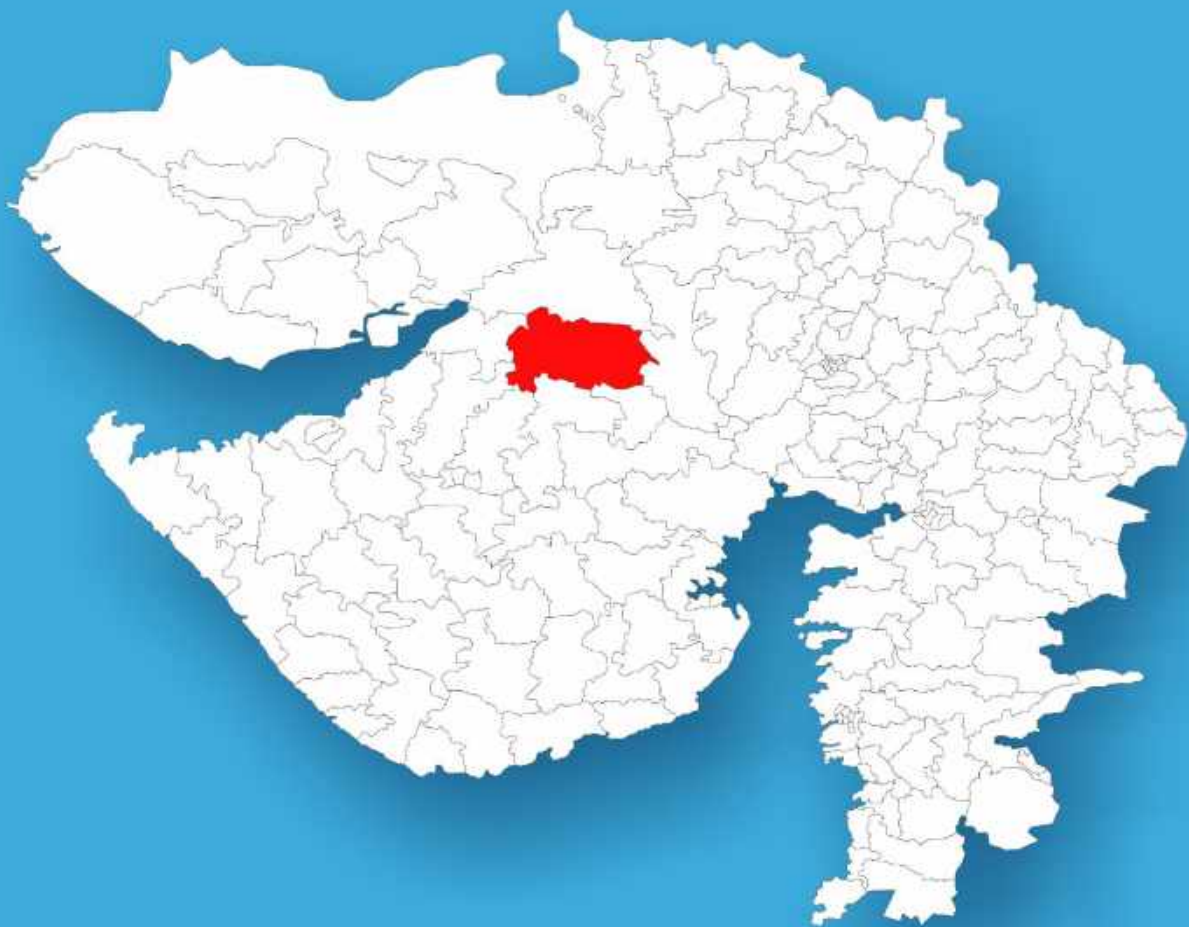




Gujarat

# Assembly Factbook™

Dhrangadhra Assembly Constituency



Key Electoral Data of Dhrangadhra  
Assembly Constituency (Vidhan Sabha)

Gujarat

# Assembly Factbook™

Dhrangadhra Assembly Constituency



Dhrangadhra Vidhan Sabha

## **Editor & Director**

Dr. R.K. Thukral

## **Research Editor**

Dr. Shafeeq Rahman

## **Compiled, Researched and Published by Datanet India Pvt. Ltd.**

D-100, 1st Floor,

Okhla Industrial Area, Phase-I,

New Delhi- 110020.

Ph.: 91-11- 43580781-84

Email : support@indiastatpublications.com

Website : www.indiastatelections.com

## **Online Book Store :**

www.indiastatpublications.com

**Report No. :** AFB/GJ-064-0125

**ISBN :** 978-93-5905-095-9

**First Edition :** January, 2018

**Eighth Updated Edition :** January, 2025

**Price :** Rs. 11500/-

US\$ 310

**© Datanet India Pvt. Ltd.**

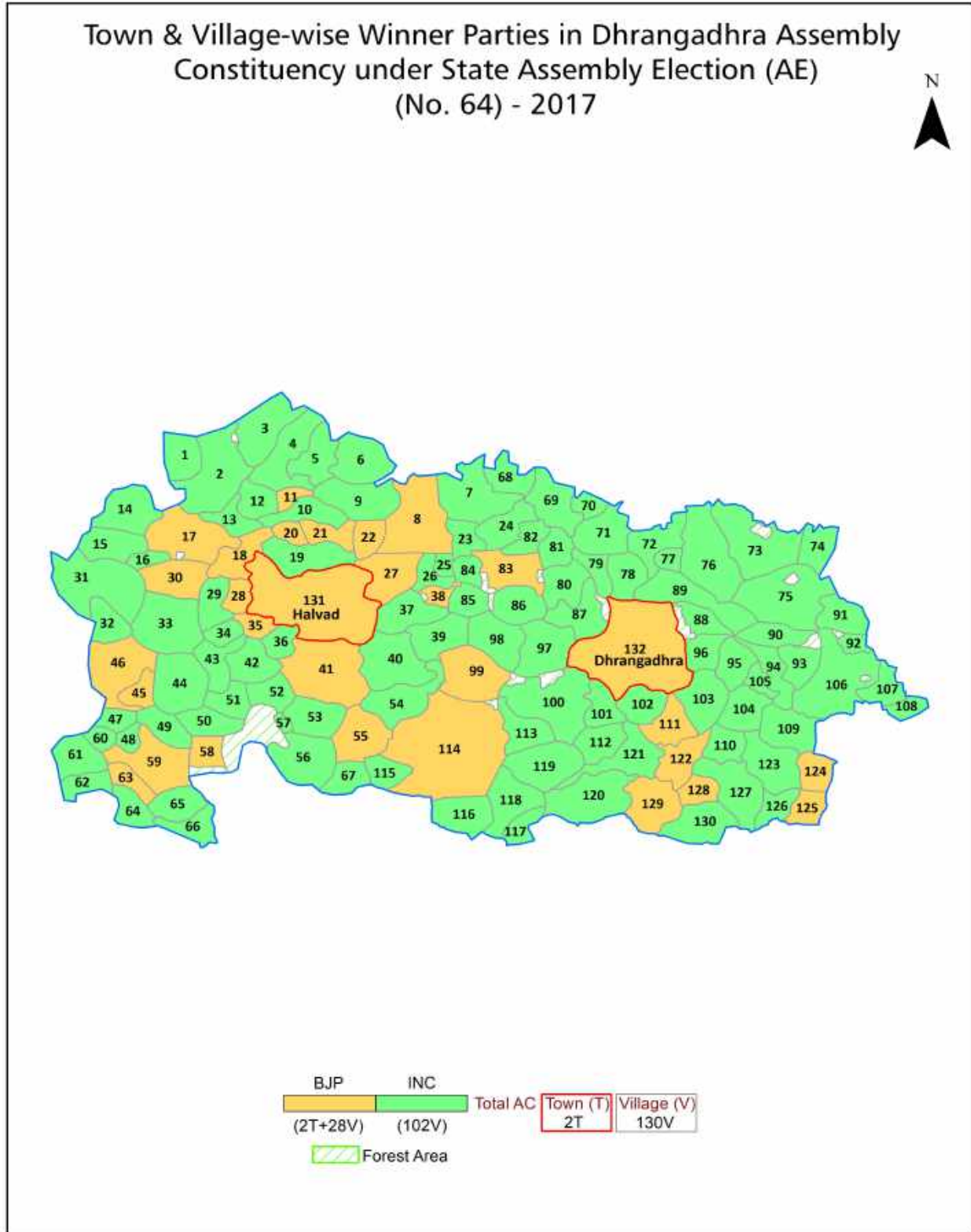
All rights reserved. No part of this book may be reproduced, stored in a retrieval system or transmitted in any form or by any means, mechanical photocopying, photographing, scanning, recording or otherwise without the prior written permission of the publisher. Please refer to Disclaimer at page no. 258 for the use of this publication.

Printed in India

## Contents

No.	Particulars	Page No.
	<b>Introduction</b>	
1	Assembly Constituency - (Vidhan Sabha) at a Glance   Features of Assembly as per Delimitation Commission of India (2008)	1-2
	<b>Location and Political Maps</b>	
2	Location Map   Boundaries of Assembly Constituency - (Vidhan Sabha) in District   Boundaries of Assembly Constituency under Parliamentary Constituency - (Lok Sabha)   Town & Village-wise Winner Parties- 2024, 2022, 2019, 2017, 2014, 2012 and 2009	3-11
	<b>Administrative Setup (2011)</b>	
3	District   Sub-district   Towns   Villages   Inhabited Villages   Uninhabited Villages   Village Panchayat   Intermediate Panchayat	12-18
	<b>Demographics (2011)</b>	
4	Population   Households   Rural/Urban Population   Towns and Villages by Population Size   Sex Ratio (Total & 0-6 Years)   Religious Population   Social Population   Literacy Rate	19-20
	<b>Electoral Features</b>	
5	Important Dates of Last Elections Held   Electors by Gender   Service Electors   Voters   Voters Turnout   Polling Stations & Average Number of Electors per Polling Station   Electors by Age Group   Present Elected Representatives	21-26
	<b>Historical Summary Election Results</b>	
6	Vote Share of Major Parties   Winning Margin (Number & Percentage)   Polarity of Parties   Summary Result of Assembly Segment of Parliamentary Elections 2024, 2019, 2014, 2009, 2004 and 1999   Summary Result of Assembly Elections 2022, 2017, 2012, 2007, 2002, 1998, 1995, 1990, 1985, 1980, 1975, 1972, 1967 and 1962	27-49
	<b>Polling Station Level Election Results</b>	
7	Name and Number of Polling Station 2024, 2022, 2019, 2017, 2014, 2012 and 2009   Polling Station-wise Electors, Voters & Voters Turnout 2024, 2022, 2019, 2017, 2014, 2012 and 2009   Polling Station wise Elections Results 2024, 2022, 2019, 2017, 2014, 2012 and 2009	50-237
	<b>Share of Assembly Constituency</b>	
8	Share of Assembly Constituency - (Vidhan Sabha) in State, District and Parliamentary Constituency - (Lok Sabha)	238
	<b>Socio-Economic Amenities (2011)</b>	
9	Access to Administrative Units   Agricultural, Manufacturing and Industrial Commodities   Demographic Indicators   Education   Health & Manpower   Drinking Water Supply   Sanitation   Entertainment and Recreations Infrastructure   Power   Food Allocation Distribution and Marketing of Agriculture Commodities Infrastructure   Transport and Road Infrastructure   Communication   Banking and Financial Services   Land Use   Irrigation Source	240-254
10	<b>Abbreviation &amp; Sources</b>	256-257
11	<b>Disclaimer</b>	258

Location & Political Map



## Administrative Setup

### List of Village Panchayat & Intermediate Panchayat (Block) Name - 2011

Village Name	Village Panchayat Name	Intermediate Panchayat Name
Ajitgadh	Ajitgadh	Halvad
Baisabgadh	Baisabgadh	Dhrangadhra
Bavali	Bavali	Dhrangadhra
Bhalgamda	Bhalgamda	Halvad
Bharad	Bharad	Dhrangadhra
Bharada	Bharada	Dhrangadhra
Bhechada	Bhechada	Dhrangadhra
Butvada	Butavada	Halvad
Chadadhra	Chadadhra	Halvad
Chandragadh	Chandragadh	Halvad
Charadva	Charadva	Halvad
Chitrodi	Chitrodi	Halvad
Chuli	Chuli	Dhrangadhra
Chumpani	Chumpani	Halvad
Devcharadi	Devcharadi	Dhrangadhra
Devipur	Devipur	Halvad
Dhanala	Dhanala	Halvad
Dhavana	Dhavana	Halvad
Dholi	Dholi	Dhrangadhra
Dhrumath	Dhrumath	Dhrangadhra
Dhulkot	Dulkot	Halvad
Dighadiya	Dighadiya	Halvad
Dudapur	Dudapur	Dhrangadhra
Dumana	Dumana	Dhrangadhra
Dungarpur	Dungarpur	Halvad
Enjar	Anjar	Halvad
Gajanvav	Gajanvav	Dhrangadhra
Gala	Gala	Dhrangadhra
Ganjela	Ganjela	Dhrangadhra

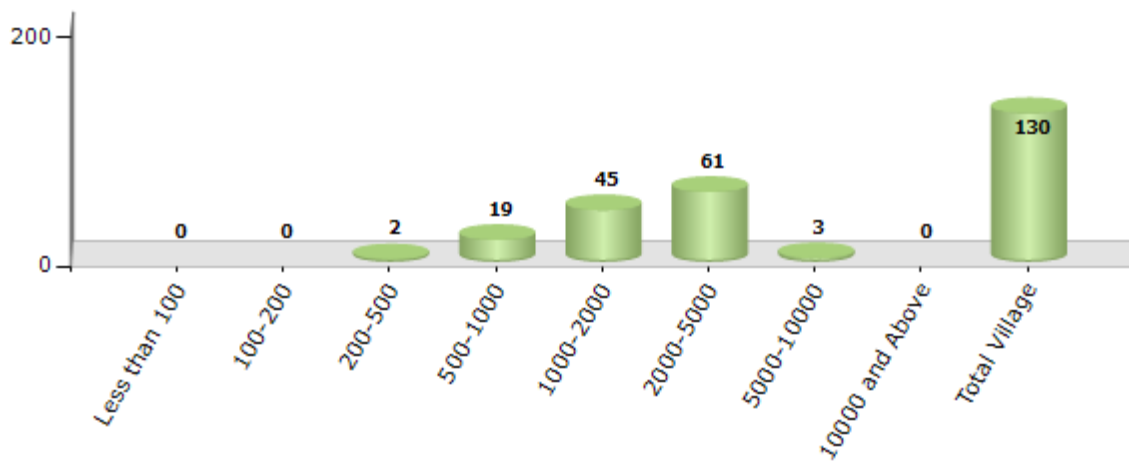
Contd....

## Demographics

### Number of Villages by Population Size - 2011

Less than 100	100-200	200-500	500-1000	1000-2000	2000-5000	5000-10000	10000 and Above	Total Village
0	0	2	19	45	61	3	0	130

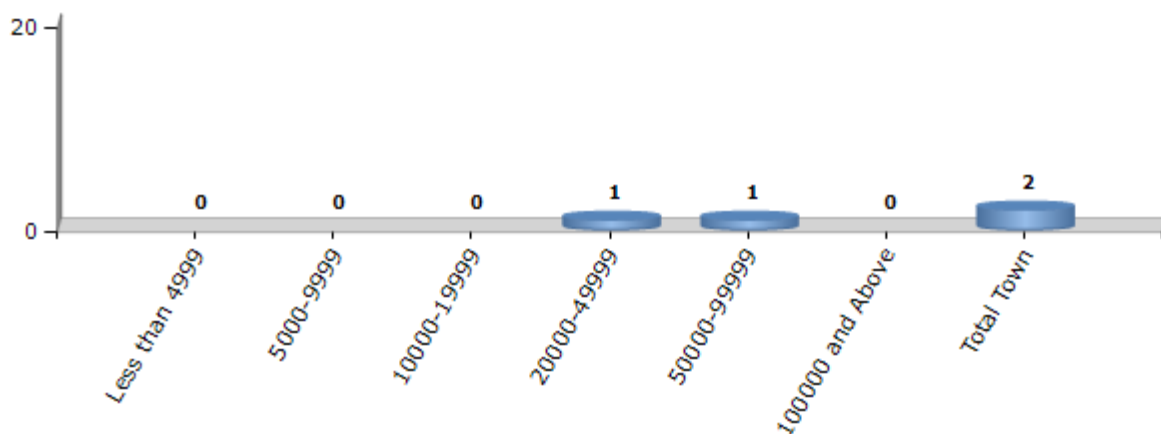
Number of Villages by Population Size - 2011



### Number of Towns by Population Size - 2011

Less than 4999	5000-9999	10000-19999	20000-49999	50000-99999	100000 and Above	Total Town
0	0	0	1	1	0	2

Number of Towns by Population Size - 2011

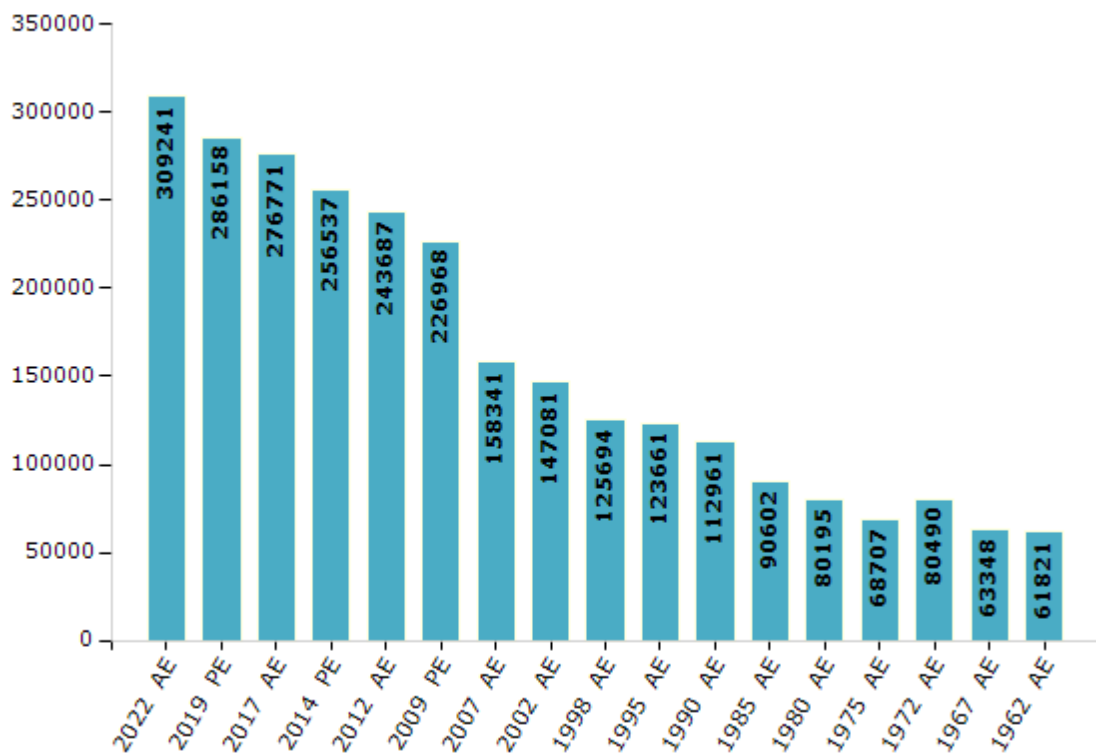


## Electoral Features

### Electors by Male & Female

Year	Male	Female	Others	Total	Year	Male	Female	Others	Total
2022 AE	161297	147938	6	309241	1998 AE	65170	60524	-	125694
2019 PE	150320	135836	2	286158	1995 AE	64206	59455	-	123661
2017 AE	145796	130975	0	276771	1990 AE	58468	54493	-	112961
2014 PE	136063	120474	0	256537	1985 AE	45678	44924	-	90602
2012 AE	129162	114525	0	243687	1980 AE	40327	39868	-	80195
2009 PE	117583	109385	-	226968	1975 AE	34336	34371	-	68707
2007 AE	81291	77050	-	158341	1972 AE	40586	39904	-	80490
2004 PE	-	-	-	-	1967 AE	-	-	-	63348
2002 AE	76004	71077	-	147081	1962 AE	-	-	-	61821
1999 PE	-	-	-	-					

Number of Electors



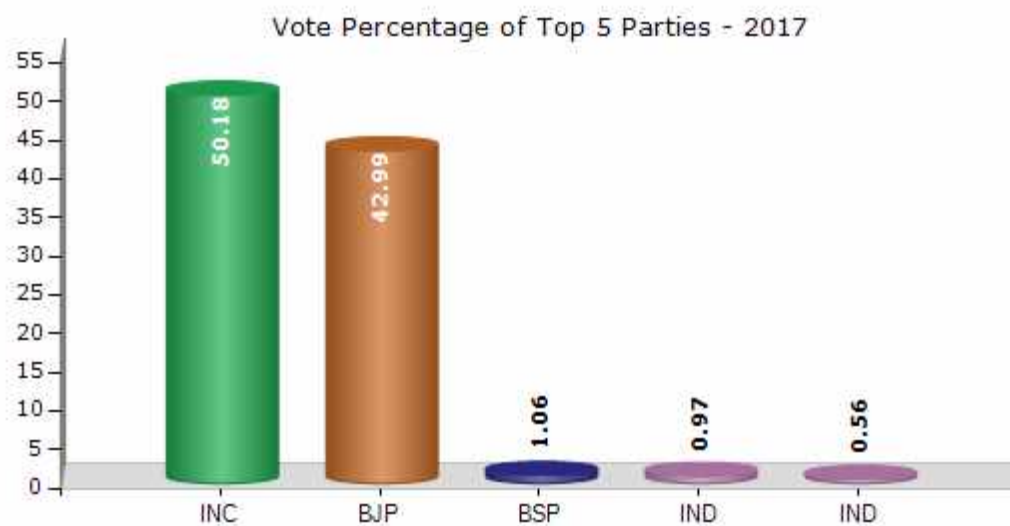
Note : AE : Assembly Election, PE : Assembly Segment of Parliamentary Election



## Historical Summary Election Results

### Summary Result of Assembly Election - 2017

Candidate Name	Party	Votes	Votes %
Parsotam Ukabhai Sabariya	INC	97135	50.18
Sonagra Jerambhai Dhanjibhai	BJP	83219	42.99
Mobatkhan Alamkhan Malek	BSP	2060	1.06
Bhatti Aslam Gafarbhai	IND	1874	0.97
Makvana Shantilal Pamabhai	IND	1091	0.56
Kaila Jaykumar Mahendrabhai	AINHCP	1055	0.54
Dhanjibhai Laxmanbhai Chandura	BMUP	702	0.36
Bobada Nazirhusen Gulabbhai	IND	532	0.27
Dadhaniya Kamlesh Muljibhai	AAP	512	0.26
Kantilal Danjibhai Chhansiya	IND	499	0.26
Gohil Yashpalsinh Batuksinh	IND	434	0.22
	NOTA	4468	2.31



## Polling Station Level Election Results

### Number and Name of Polling Stations (PS) (2022)

Number of Polling Stations	Name of Polling Stations	Number of Polling Stations	Name of Polling Stations
1	Primary School, Room No.-1, North Side Building, Koparani	22	New Primary School, Room No - 6 East Wing, Near Bus Stand, Vavdi
2	Pay -Center School, Room No - 3, Kuda	23	Primary School, Room No - 1, Near Community Hall, Isadra
3	Pay -Center School, Room No-5, Kuda	24	New Primary School, Room No - 1 North Wing, Virendragadh
4	New Kuda Primary School, Room No-1, Near Prathna Khand, Kuda	25	New Primary School, Room No - 3, Middal Room, Virendragadh
5	New Primary School, Room No -2, Near Gram Panchayat, Nimaknagar	26	New Primary School, Room No.2, Near Gram Panchayat Office, Satapar
6	New Primary School, Room No - 4 West Wing, Near Gram Panchayat, Nimaknagar	27	New Primary School, Room No-4, Near Gram Panchayat Office, Satapar
7	New Primary School, Room No - 2 East Wing, Narali	28	Jasmatpur New Primary School, New Campus Room No - 3, The First Room In The North Direction From The Office Narali Road, Narali Road, Jasmatpur
8	New Primary School, Room No - 7 West Wing, Narali	29	Jasmatpur New Primary School, New Campus Room No - 6, The First Room In The South Direction From The Office, Narali Road, Jasmatpur
9	New Primary School, Room No.6, Middal Room, Narali	30	Primary School, Room No - 1 Lnt Room West Wing, Near Bus Stand, Kankavati
10	Primary School, Room No. - 1, South Wing, Near Gram Panchayat, Jesada	31	Primary School, Room No - 8south Wing, Near Bus Stand, Kankavati
11	Jesada Pay-Center School, Room No.1, Near Gram Panchayat Office, Jesada	32	Smt. Z. R. Maheta High School, Room No-2, New Building, Kankavati
12	Primary School, Room No - 1 West Wing, Near Gram Panchayat Office, Sajjanpur	33	Smt. Z. R. Maheta High School, Room No.-5, New Building, Kankavati
13	Girls School New Building, Room No - 5, Near Bus Stand, Malvan	34	New Primary School, Room No-3 Wst Wing, Near Panchayat Office, Vaghgad
14	Girls School New Building, Room No - 6 North Wing, Near Bus Stand, Malvan	35	New Primary School, Room No-3, Near Gram Panchayat Office, Gopalgad
15	Malvan Kumar Pay-Center, Building No-2, Malvan	36	Primary School, Room No.1, Near Community Hall, Pipala
16	Primary School, Room No - 2 West Wing, Near Panchayat Office, Thala	37	New Primary School, Room No-1, Near Gram Panchayat Office, Baisabgad
17	Primary School, Room No - 4 South Wing, Near Panchayat Office, Thala	38	Primary School, Room No-1, Near Gram Panchayat Office, Juna Ghanshyamgad
18	Primary School, Room No - 1, Near Bus Stand, Sultanpur	39	Primary School, Opp. Dpep Room, Near Bus Stand, Rajpar
19	New Primary School, Room No - 3 East Wing, Near Lake, Bharada	40	Primary School, Room No-1 (D.P.E.P)New Room, Near Bus Stand, Rajpar
20	New Primary School, Room No - 6 West Wing, Near Lake, Bharada	41	K.M.Boys High School, Room No-1 East Wing, Opp Govt. Hospital, Dhrangadhra
21	New Primary School, Room No - 2 West Wing, Near Bus Stand, Vavdi	42	K.M.Boys High School, Room No-2 East Wing, Opp Govt. Hospital, Dhrangadhra

Contd....

## Polling Station Level Election Results

### Polling Station-wise Votes Secured by Overall Top Five Parties in Dhrangadhra Assembly in Assembly Election (AE) under Surendranagar Parliamentary Constituency in Gujarat (2022)

Number of Polling Station	Winner - Prakashbhai Parsotambhai Varmora (BJP)	Runner-up - Gunjariya Chhatrasinh Shankarbhai (INC)	3rd - Vaghjibhai Karshanbhai Kaila (AAP)	4th - Samrat Jayraj Prabhubhai (BSP)	5th - Surela Laljibhai Khodabhai (IND)	NOTA	Other	Total Votes Secured
36	169	469	59	4	4	11	20	736
37	264	290	111	2	2	10	10	689
38	387	159	311	3	3	11	13	887
39	243	277	62	2	10	20	9	623
40	234	462	37	8	5	24	18	788
41	428	101	56	1	1	16	6	609
42	477	90	41	6	2	8	0	624
43	480	52	54	2	1	7	2	598
44	590	43	65	4	0	14	4	720
45	587	140	129	4	7	21	14	902
46	424	115	44	5	9	13	9	619
47	378	92	47	4	5	21	8	555
48	252	160	80	3	2	12	2	511
49	123	278	99	0	1	7	2	510
50	296	106	41	0	4	4	0	451
51	215	109	52	2	2	9	4	393
52	300	49	40	1	0	7	3	400
53	340	80	20	1	1	9	2	453
54	363	28	25	0	0	9	0	425
55	206	56	38	4	3	6	7	320
56	465	243	52	7	12	28	11	818
57	252	339	63	4	4	15	3	680
58	239	424	69	2	4	41	10	789
59	124	225	143	9	2	12	134	649
60	61	233	127	38	2	7	61	529
61	127	202	133	23	4	11	98	598
62	146	295	151	34	2	15	73	716
63	149	319	59	5	0	23	47	602
64	234	222	51	5	6	24	17	559
65	258	164	89	6	8	20	32	577
66	320	246	151	3	3	11	9	743
67	492	40	47	2	3	6	1	591
68	362	69	46	2	2	4	8	493
69	245	330	110	3	2	17	7	714
70	444	79	68	1	6	4	3	605

Contd....

## Polling Station Level Election Results

**Winner, Runner-up and 3rd Party Position & Winning Margin According to Polling Stations in Dhrangadhra Assembly in Assembly Election (AE) under Surendranagar Parliamentary Constituency in Gujarat (2022)**

Polling Station Number	Winner Party	Winner Votes (%)	Runner-up Party	Runner-up Votes (%)	Winning Margin Votes (%)	Third Party	Third Party Votes (%)	Other Votes (%)
71	BJP	481 (74.23)	INC	84 (12.96)	397 (61.27)	AAP	57 (8.8)	26 (4.01)
72	BJP	305 (50.08)	INC	216 (35.47)	89 (14.61)	AAP	51 (8.37)	37 (6.08)
73	BJP	472 (63.78)	INC	152 (20.54)	320 (43.24)	AAP	63 (8.51)	53 (7.16)
74	BJP	371 (58.33)	INC	173 (27.2)	198 (31.13)	AAP	71 (11.16)	21 (3.3)
75	BJP	529 (73.47)	AAP	81 (11.25)	448 (62.22)	INC	67 (9.31)	43 (5.97)
76	BJP	176 (49.03)	INC	103 (28.69)	73 (20.34)	AAP	60 (16.71)	20 (5.57)
77	BJP	374 (73.05)	INC	82 (16.02)	292 (57.03)	AAP	44 (8.59)	12 (2.34)
78	BJP	418 (74.91)	INC	64 (11.47)	354 (63.44)	AAP	41 (7.35)	35 (6.27)
79	BJP	378 (74.7)	INC	69 (13.64)	309 (61.06)	AAP	39 (7.71)	20 (3.95)
80	BJP	504 (76.13)	INC	96 (14.5)	408 (61.63)	AAP	47 (7.1)	15 (2.27)
81	BJP	362 (79.74)	INC	51 (11.23)	311 (68.51)	AAP	26 (5.73)	15 (3.3)
82	BJP	717 (79.58)	INC	82 (9.1)	635 (70.48)	AAP	54 (5.99)	48 (5.33)
83	BJP	391 (69.95)	INC	95 (16.99)	296 (52.96)	AAP	56 (10.02)	17 (3.04)
84	BJP	678 (78.02)	AAP	94 (10.82)	584 (67.2)	INC	57 (6.56)	40 (4.6)
85	BJP	460 (67.75)	AAP	157 (23.12)	303 (44.63)	INC	51 (7.51)	11 (1.62)
86	BJP	416 (71.97)	AAP	81 (14.01)	335 (57.96)	INC	75 (12.98)	6 (1.04)
87	BJP	301 (80.27)	AAP	33 (8.8)	268 (71.47)	INC	26 (6.93)	15 (4)
88	BJP	705 (77.13)	INC	86 (9.41)	619 (67.72)	AAP	47 (5.14)	76 (8.32)
89	BJP	472 (82.09)	INC	58 (10.09)	414 (72)	AAP	26 (4.52)	19 (3.3)
90	BJP	185 (74.9)	INC	32 (12.96)	153 (61.94)	AAP	24 (9.72)	6 (2.43)
91	BJP	692 (75.22)	INC	94 (10.22)	598 (65)	AAP	68 (7.39)	66 (7.17)
92	BJP	462 (75.74)	AAP	81 (13.28)	381 (62.46)	INC	55 (9.02)	12 (1.97)
93	BJP	469 (79.09)	INC	50 (8.43)	419 (70.66)	AAP	21 (3.54)	53 (8.94)
94	BJP	343 (54.62)	INC	215 (34.24)	128 (20.38)	AAP	14 (2.23)	56 (8.92)
95	BJP	355 (42.77)	INC	247 (29.76)	108 (13.01)	AAP	212 (25.54)	16 (1.93)
96	BJP	340 (57.24)	AAP	214 (36.03)	126 (21.21)	INC	26 (4.38)	14 (2.36)
97	BJP	357 (49.65)	INC	276 (38.39)	81 (11.26)	AAP	56 (7.79)	30 (4.17)
98	BJP	235 (50.76)	AAP	171 (36.93)	64 (13.83)	INC	43 (9.29)	14 (3.02)
99	BJP	196 (39.84)	INC	159 (32.32)	37 (7.52)	AAP	110 (22.36)	27 (5.49)
100	BJP	330 (58.61)	AAP	186 (33.04)	144 (25.57)	INC	39 (6.93)	8 (1.42)
101	BJP	167 (38.93)	AAP	136 (31.7)	31 (7.23)	INC	113 (26.34)	13 (3.03)
102	BJP	235 (43.04)	AAP	162 (29.67)	73 (13.37)	INC	129 (23.63)	20 (3.66)
103	BJP	320 (55.08)	AAP	195 (33.56)	125 (21.52)	INC	51 (8.78)	15 (2.58)
104	INC	336 (60.87)	BJP	101 (18.3)	235 (42.57)	AAP	85 (15.4)	30 (5.43)
105	INC	448 (64.65)	BJP	164 (23.67)	284 (40.98)	AAP	41 (5.92)	40 (5.77)

Contd....

## Socio-Economic Amenities - Rural

### Access to Education Facilities

Particulars	Number of Villages (% of Population)				
	Available	Not Available	If Not Available (Distance of Nearest Facility)		
			A	B	C
Govt. Primary School	130 (100)	0 (0)	0 (0)	0 (0)	0 (0)
Private Primary School	8 (11)	122 (89)	0 (0)	0 (0)	0 (0)
Govt. Middle School	0 (0)	130 (100)	0 (0)	0 (0)	0 (0)
Private Middle School	0 (0)	130 (100)	0 (0)	0 (0)	0 (0)
Govt. Secondary School	23 (29)	107 (71)	7 (4)	41 (25)	55 (37)
Private Secondary School	4 (7)	126 (93)	1 (0)	0 (0)	0 (0)
Govt. Senior Secondary School	2 (3)	128 (97)	1 (1)	31 (22)	93 (69)
Private Senior Secondary School	3 (6)	127 (94)	0 (0)	0 (0)	0 (0)
Govt. Arts and Science Degree College	0 (0)	130 (100)	0 (0)	1 (1)	17 (15)
Private Arts and Science Degree College	0 (0)	130 (100)	0 (0)	26 (19)	86 (65)
Govt. Engineering College	0 (0)	130 (100)	0 (0)	0 (0)	111 (87)
Private Engineering College	0 (0)	130 (100)	0 (0)	0 (0)	19 (13)
Govt. Medicine College	0 (0)	130 (100)	0 (0)	0 (0)	113 (89)
Private Medicine College	0 (0)	130 (100)	0 (0)	0 (0)	17 (11)
Govt. Management Institute	0 (0)	130 (100)	0 (0)	0 (0)	105 (83)
Private Management Institute	0 (0)	130 (100)	0 (0)	0 (0)	25 (17)
Govt. Polytechnic	0 (0)	130 (100)	0 (0)	0 (0)	119 (92)
Private Polytechnic	0 (0)	130 (100)	0 (0)	0 (0)	11 (8)
Govt. Vocational Training School/ITI	0 (0)	130 (100)	0 (0)	22 (16)	94 (73)
Private Vocational Training School/ITI	0 (0)	130 (100)	0 (0)	5 (4)	9 (8)
Govt. Non Formal Training Centre	0 (0)	130 (100)	0 (0)	0 (0)	0 (0)
Private Non Formal Training Centre	0 (0)	130 (100)	0 (0)	11 (8)	119 (92)
Govt. School For Disabled	0 (0)	130 (100)	0 (0)	0 (0)	120 (92)
Private School For Disabled	0 (0)	130 (100)	0 (0)	0 (0)	10 (8)
Government Others	0 (0)	130 (100)	0 (0)	0 (0)	0 (0)
Private Others	0 (0)	130 (100)	0 (0)	0 (0)	0 (0)

Note : Distance A : Less than 5 km; B : Between 5-10 km; C : 10+ km.; Source : Data Analysis is based on 2011 Census.

## DISCLAIMER

The Terms of Use and Disclaimer of Datanet India Private Limited (hereinafter referred to as "Datanet") for use of this analysis report of **Dhrangadhra Assembly Constituency (Dhrangadhra Vidhan Sabha)** :-

1. **Assembly Factbook™** is a Registered Trade Mark owned by Datanet.
2. All the maps are sketched and graphical representation only and have not been drawn to the scale and also not to represent the actual geographical area or boundary of the unit.
3. The data for the aforesaid analysis is based on authentic sources and has been culled from the various publications of Census, CSO and NSSO for district and block level data, various central and state government departments, Central & State Elections Commissions and the concerned Returning Officers' releases, Electoral Rolls, Election results and allied publications, internal assessment, surveys, estimates and analysis. Therefore, certain adjustment of data at micro level may have been done to arrive closer to the macro data.
4. Data have been provided on an "As Is" and "As AVAILABLE" basis
5. The colours shown in the maps or diagram and charts of a particular party, alliance or AC are indicative and do not represent them.
6. This publication which includes maps, sheets, graphs and data would be the property under copyright of Datanet only. The user may use these for its internal study, analysis and research purposes. It's public display, re-selling or any commercial uses by the user are not allowed.
7. Datanet has taken due care and caution in compilation and processing of data and allied information, but does not guarantee the accuracy, adequacy or completeness of any information/analysis and will be not responsible for any errors or omissions or for the results obtained from the use of such information/analysis.
8. All the contents for the publication have been culled from various authentic sources and Datanet reasonably believes such sources to be reliable, but does not make any representations, express or implied as to the accuracy or fitness of use of such information. The information or contents of the information/analysis do not constitute advice and should not be relied upon in making (or refraining from making) any decision. Any reliance placed upon the information provided by Datanet is the sole responsibility and strictly at the user's risk.
9. In no event will Datanet be liable for any damages (including, without limitation, damages for loss of business projects, or loss of profits) arising in contract, tort or otherwise from the use of or inability to use any of its contents, or from any action taken (or refrained from being taken) as a result of using the analysis or any of its contents. Datanet its directors, owners, editors, officials, employees, distributor and agents or any associate will not be liable for any errors in the information contained or any consequences arising from the use of the contents of the provided information/analysis.
10. If any provision of these terms and conditions is held invalid or illegal or unenforceable for any reason by any court of competent jurisdiction, such provision shall be severed and the remainder of provisions of the terms and conditions shall continue in full force and effect as if the Term of Use had been executed with the invalid, illegal or unenforceable provision eliminated.
11. If there are any discrepancies in the information provided, please bring it to attention of Datanet for suitable rectification measures.

**Buy Online This Complete Book At  
Datanet India eBooks Store**

[www.indiastatpublications.com](http://www.indiastatpublications.com)

or go directly at

[http://www.indiastatpublications.com/  
Assembly\\_factbook/Gujarat/Surendranagar/ Dhrangadhra](http://www.indiastatpublications.com/Assembly_factbook/Gujarat/Surendranagar/Dhrangadhra)

 **indiastat**elections

ISBN : 978-93-5905-095-9



9 789359 050959