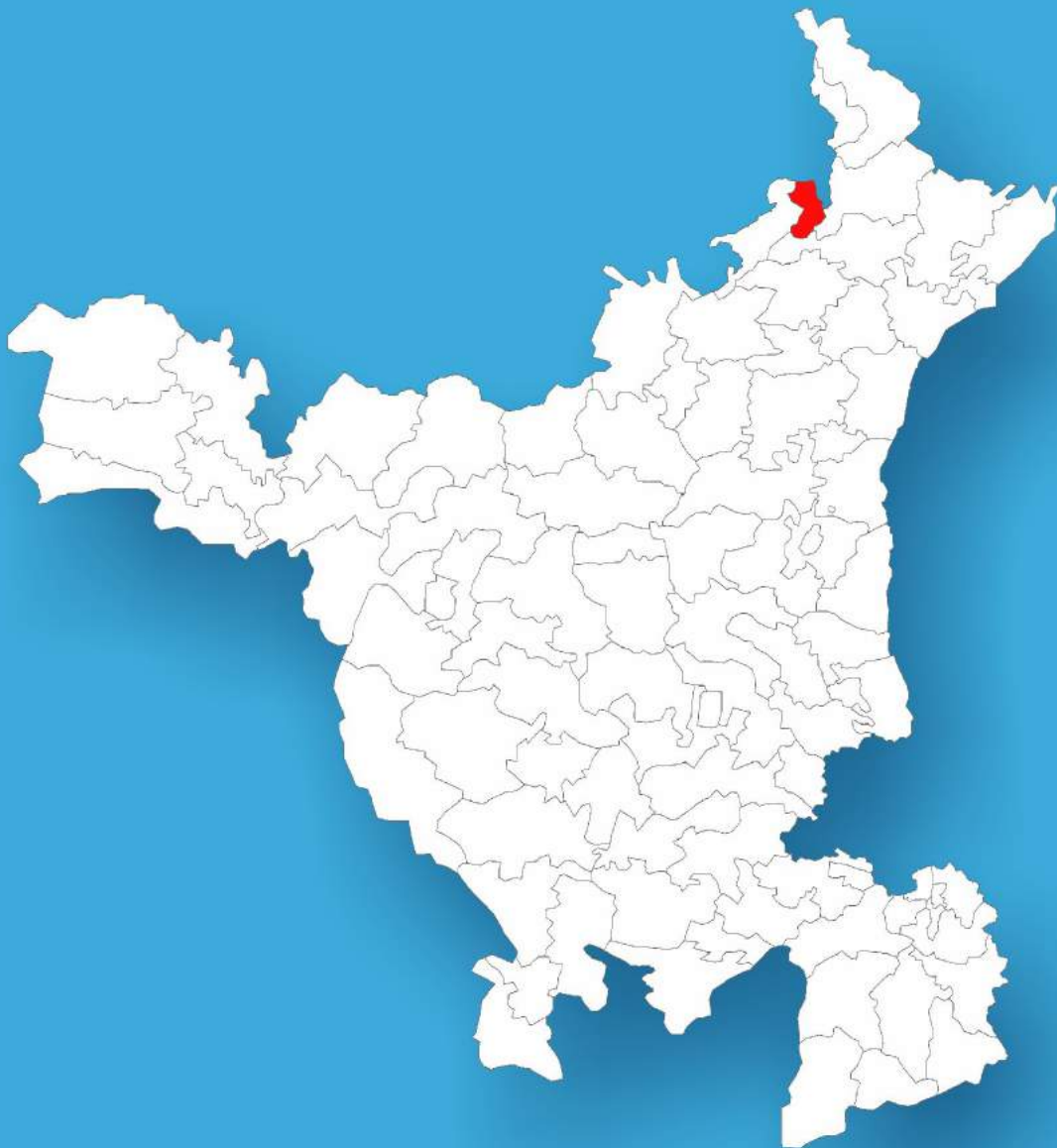




Haryana

# Assembly Factbook™

Ambala Cantt. Assembly Constituency



Key Electoral Data of Ambala Cantt.  
Assembly Constituency (Vidhan Sabha)

Haryana  
**Assembly Factbook**<sup>TM</sup>  
Ambala Cantt. Assembly Constituency



Ambala Cantt. Vidhan Sabha

## **Editor & Director**

Dr. R.K. Thukral

## **Research Editor**

Dr. Shafeeq Rahman

## **Compiled, Researched and Published by Datanet India Pvt. Ltd.**

D-100, 1st Floor,

Okhla Industrial Area, Phase-I,  
New Delhi- 110020.

Ph.: 91-11- 43580781-84

Email : support@indiastatpublications.com

Website : www.indiastatelections.com

## **Online Book Store :**

www.indiastatpublications.com

**Report No. :** AFB/HR-04-0624

**ISBN :** 978-93-5293-467-6

**First Edition :** January, 2018

**Seventh Updated Edition :** June, 2024

**Price :** Rs. 11500/-

US\$ 310

**© Datanet India Pvt. Ltd.**

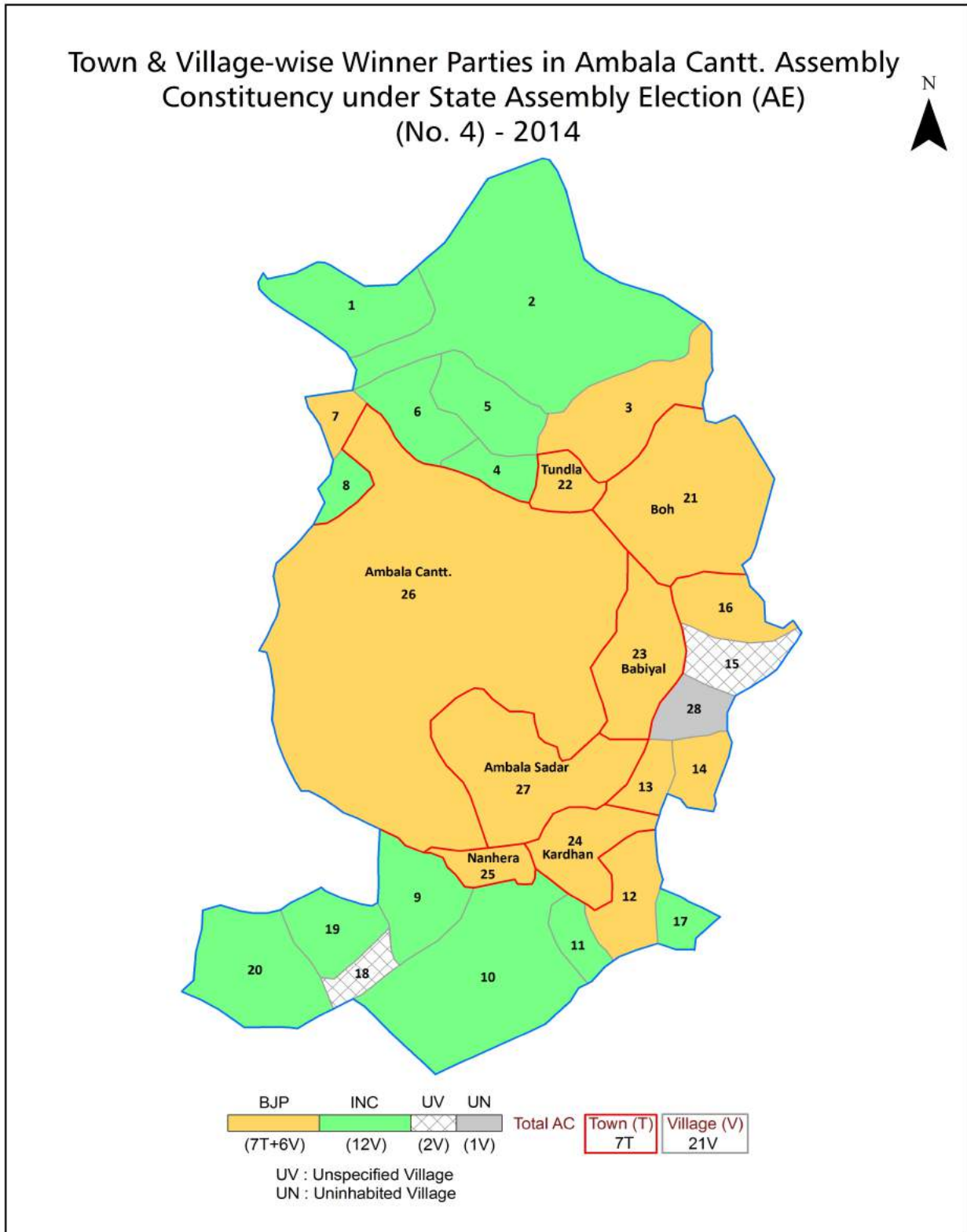
All rights reserved. No part of this book may be reproduced, stored in a retrieval system or transmitted in any form or by any means, mechanical photocopying, photographing, scanning, recording or otherwise without the prior written permission of the publisher. Please refer to Disclaimer at page no. 178 for the use of this publication.

Printed in India

# Contents

No.	Particulars	Page No.
	<b>Introduction</b>	
1	Assembly Constituency - (Vidhan Sabha) at a Glance   Features of Assembly as per Delimitation Commission of India (2008)	1-2
	<b>Location and Political Maps</b>	
2	Location Map   Boundaries of Assembly Constituency - (Vidhan Sabha) in District   Boundaries of Assembly Constituency under Parliamentary Constituency - (Lok Sabha)   Town & Village-wise Winner Parties- 2024-PE, 2019-PE, 2019-AE, 2014-PE, 2014-AE, 2009-PE and 2009-AE	3-11
	<b>Administrative Setup (2011)</b>	
3	District   Sub-district   Towns   Villages   Inhabited Villages   Uninhabited Villages   Village Panchayat   Intermediate Panchayat	12-14
	<b>Demographics (2011)</b>	
4	Population   Households   Rural/Urban Population   Towns and Villages by Population Size   Sex Ratio (Total & 0-6 Years)   Religious Population   Social Population   Literacy Rate	15-16
	<b>Electoral Features</b>	
5	Important Dates of Last Elections Held   Electors by Gender   Service Electors   Voters   Voters Turnout   Polling Stations & Average Number of Electors per Polling Station   Electors by Age Group   Present Elected Representatives	17-22
	<b>Historical Summary Election Results</b>	
6	Vote Share of Major Parties   Winning Margin (Number & Percentage)   Polarity of Parties   Summary Result of Assembly Segment of Parliamentary Elections 2024, 2019, 2014, 2009, 2004 and 1999   Summary Result of Assembly Elections 2019, 2014, 2009, 2005, 2000, 1996, 1991, 1987, 1982, 1977, 1972, 1968 and 1967	23-44
	<b>Polling Station Level Election Results</b>	
7	Name and Number of Polling Station 2024-PE, 2019-PE, 2019-AE, 2014-PE, 2014-AE, 2009-PE and 2009-AE   Polling Station-wise Electors, Voters & Voters Turnout 2024-PE, 2019-PE, 2019-AE, 2014-PE, 2014-AE, 2009-PE and 2009-AE   Polling Station wise Elections Results 2024-PE, 2019-PE, 2019-AE, 2014-PE, 2014-AE, 2009-PE and 2009-AE	45-155
	<b>Share of Assembly Constituency</b>	
8	Share of Assembly Constituency - (Vidhan Sabha) in State, District and Parliamentary Constituency - (Lok Sabha)	156
	<b>Socio-Economic Amenities (2011)</b>	
9	Access to Administrative Units   Agricultural, Manufacturing and Industrial Commodities   Demographic Indicators   Education   Health & Manpower   Drinking Water Supply   Sanitation   Entertainment and Recreations Infrastructure   Power   Food Allocation Distribution and Marketing of Agriculture Commodities Infrastructure   Transport and Road Infrastructure   Communication   Banking and Financial Services   Land Use   Irrigation Source	158-172
10	<b>Abbreviation &amp; Sources</b>	174-176
11	<b>Disclaimer</b>	178

Location & Political Map



## Administrative Setup

### List of Village Panchayat & Intermediate Panchayat (Block) Name - 2011

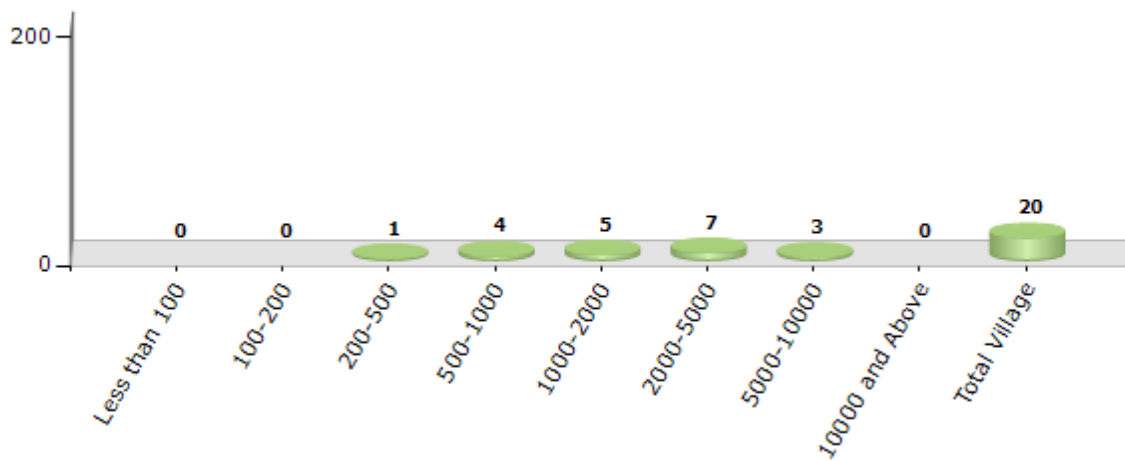
Village Name	Village Panchayat Name	Intermediate Panchayat Name
Bara (123)	Bara	Ambala-I
Barnala (Part)(48)	Barnala(Part)	Ambala-II
Begampur (107)	Machhonda	Ambala-I
Brahman Majra (127)	Brahman Majra	Ambala-II
Chandpura (25)	Chandpura	Ambala-II
Dhankaur (Part)(61)	Dhankaur	Ambala-II
Garnala (44)	Garnala	Ambala-II
Ghasitpur (126)	Ghasitpur	Ambala-I
Janetpur (45)	Janetpur	Ambala-II
Kalarheri (28)	Kalarheri	Ambala-II
Khatoli (30)	Khatoli	Ambala-II
Khojkipur( Part) (101)	Khojkipur	Ambala-II
Machhonda (105)	Machhonda	Ambala-I
Machhondi (124)	Machhondi	Ambala-I
Naggal (102)	Naggal	Ambala-II
Panjokhara (29)	Panjokhara	Ambala-II
Ramgarh Urf Sharifpur (26)	Ramgarh Urf Sharifpur	Ambala-II
Rampur (Part)(100)	Rampur	Ambala-II
Shahpur (125)	Shahpur	Ambala-I
Tundli (47)	Tundli	Ambala-II

## Demographics

### Number of Villages by Population Size - 2011

Less than 100	100-200	200-500	500-1000	1000-2000	2000-5000	5000-10000	10000 and Above	Total Village
0	0	1	4	5	7	3	0	20

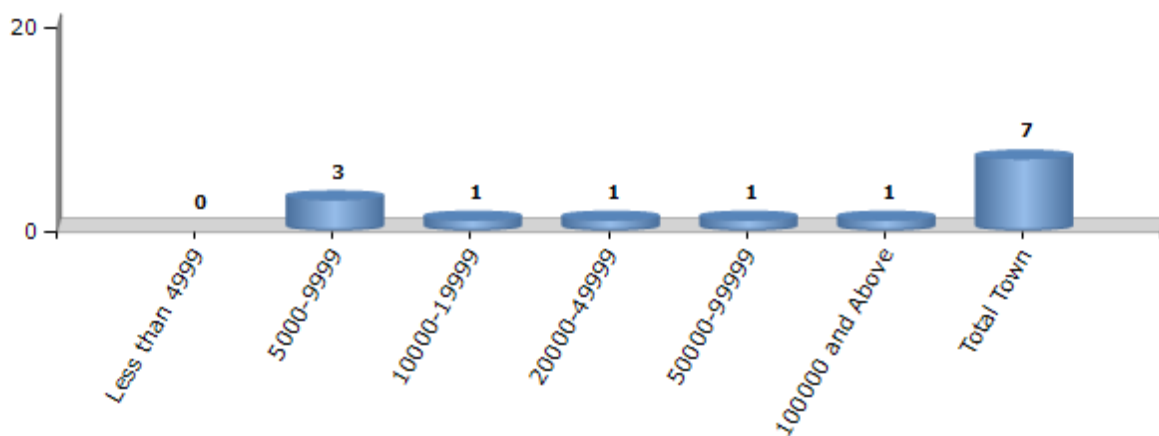
Number of Villages by Population Size - 2011



### Number of Towns by Population Size - 2011

Less than 4999	5000-9999	10000-19999	20000-49999	50000-99999	100000 and Above	Total Town
0	3	1	1	1	1	7

Number of Towns by Population Size - 2011



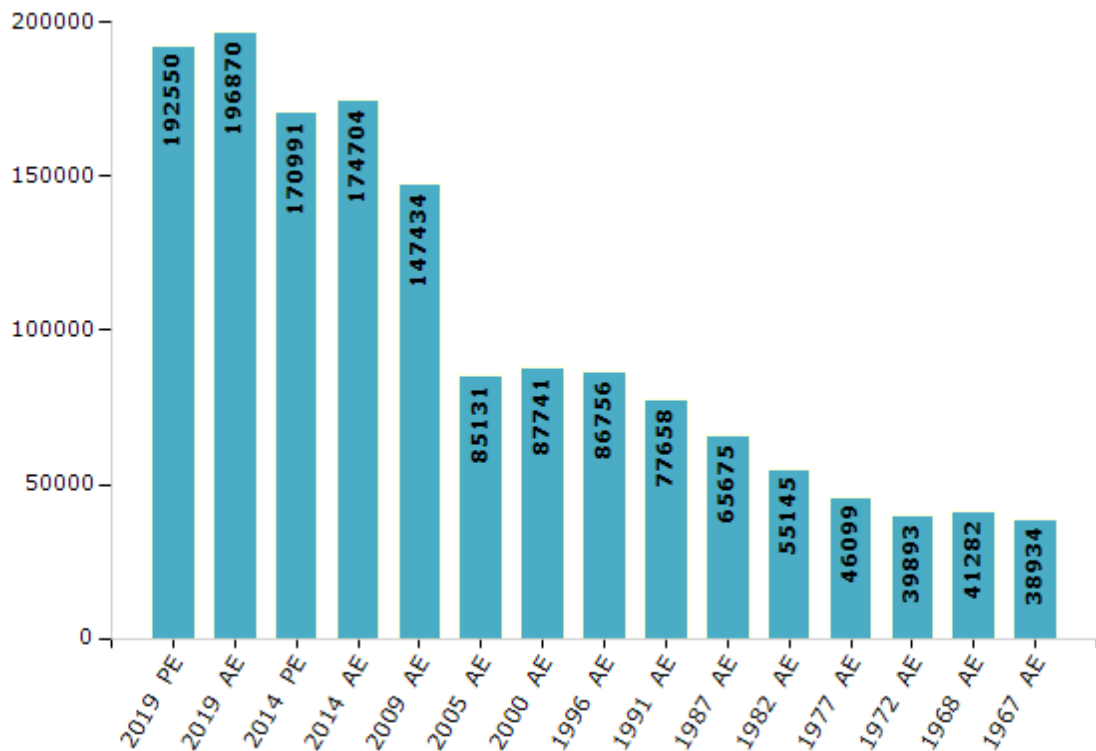


## Electoral Features

### Electors by Male & Female

Year	Male	Female	Others	Total	Year	Male	Female	Others	Total
2019 PE	102697	89849	4	192550	1999 PE	-	-	-	-
2019 AE	104774	92090	6	196870	1996 AE	47775	38981	-	86756
2014 PE	91054	79937	0	170991	1991 AE	41742	35916	-	77658
2014 AE	93142	81562	0	174704	1987 AE	34456	31219	-	65675
2009 PE	-	-	-	-	1982 AE	27913	27232	-	55145
2009 AE	79722	67712	-	147434	1977 AE	24912	21187	-	46099
2005 AE	44731	40400	-	85131	1972 AE	21663	18230	-	39893
2004 PE	-	-	-	-	1968 AE	22753	18529	-	41282
2000 AE	46594	41147	-	87741	1967 AE	-	-	-	38934

Number of Electors



Note : AE : Assembly Election, PE : Assembly Segment of Parliamentary Election

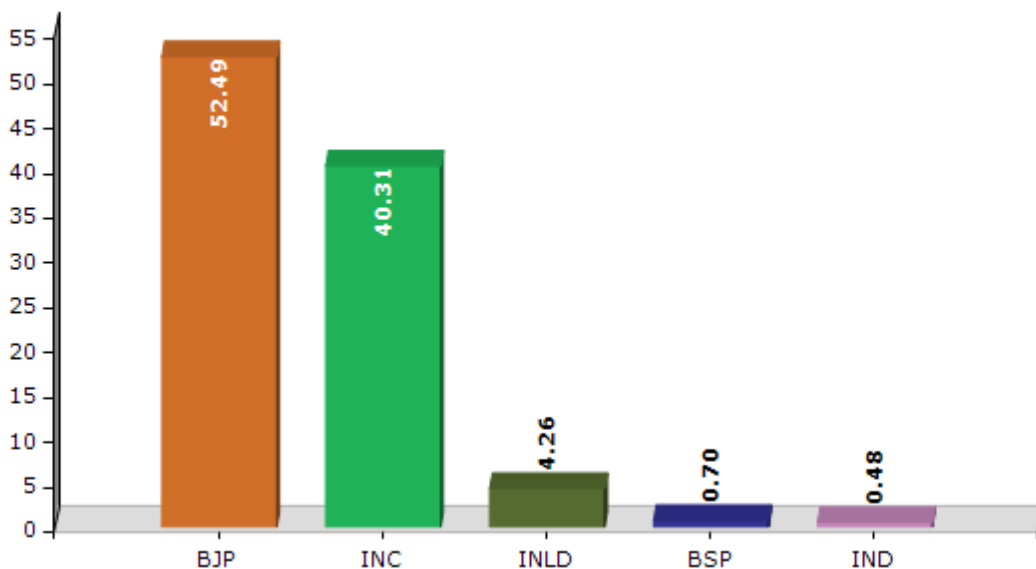


## Historical Summary Election Results

### Summary Result of Assembly Election - 2014

Candidate Name	Party	Votes	Votes %
Anil Vij	BJP	66605	52.49
Ch. Nirmal Singh	INC	51143	40.31
Suraj Parkash Jindal	INLD	5407	4.26
Charan Singh	BSP	885	0.7
Jagtar Singh	IND	614	0.48
Vinod	IND	448	0.35
Satish Kapoor	HJCPV	186	0.15
Sewa Singh	IND	182	0.14
Tilak Raj Taneja	NAJC	178	0.14
Bimal Parkash	IND	120	0.09
Charanjeet Singh	IND	68	0.05
Mehak Khanna	HaLP	44	0.03
	NOTA	1007	0.79

Votes Percentage of Top Parties - 2014



## Polling Station Level Election Results

### Number and Name of Polling Stations (PS) (2019 AE)

Number of Polling Stations	Name of Polling Stations	Number of Polling Stations	Name of Polling Stations
1	Govt. High School, Mandaur	22	Govt., Sr.Sec School, Boh
2	Govt. High School, Mandaur	23	Govt., Sr.Sec School, Boh
3	Govt. Middle School, Khatauli	24	Govt., Sr.Sec School, Boh
4	State Senior Secondary School, Panjokhara	25	Gov. Tprimary School,Boh
5	State Senior Secondary School, Panjokhara	26	Gov. Tprimary School,Boh
6	State Senior Secondary School, Panjokhara	27	Govt. Primary School, Ramgarh
7	State Senior Secondary School, Panjokhara	28	Govt. Girls High School, Babyal
8	Govt. High School,Kalarheri	29	Govt. Girls High School, Babyal
9	Govt. High School,Kalarheri	30	Govt. Girls High School, Babyal
10	Govt. High School,Kalarheri	31	Govt. Primary School, Babyal
11	Govt. Primary School, Janetpur	32	Govt. Primary School, Babyal
12	Govt. High School, Garnala	33	Govt. Primary School, Babyal
13	Govt. High School, Garnala	34	Govt. Middle School, Dalipgarh
14	Govt. Primary School,Barnala	35	Govt. Middle School, Dalipgarh
15	Govt. Primary School,Barnala	36	Govt. Middle School, Dalipgarh
16	Govt. Primary School, Dhankaur	37	Govt. Middle School, Dalipgarh
17	Govt. Middle School, Tundali	37A	Govt. Middle School, Dalipgarh
18	Govt. High School, Tundla	38	Govt. Middle School, Dalipgarh
19	Govt. High School, Tundla	39	Govt. Senior Secondary School, Babyal
20	Govt. High School, Tundla	40	Govt. Senior Secondary School, Babyal
21	Govt. High School, Tundla	41	Govt. Senior Secondary School, Babyal

Contd....

## Polling Station Level Election Results

### Polling Station-wise Votes Secured by Overall Top Five Parties in Ambala Cantt. Assembly in Assembly Election (AE) under Ambala Parliamentary Constituency in Haryana (2019)

No. of Polling Station	Winner - Anil Vij (BJP)	Runner-up - Chitra Sarwara (IND)	3rd - Venu Singla (INC)	4th - Rajesh Kumar (BSP)	5th - Shailendar Kumar (LTSP)	NOTA	Other	Total Votes Secured
36	372	384	27	9	1	5	2	800
37	217	156	13	3	3	2	6	400
37A	192	257	52	6	1	3	8	519
38	313	241	31	6	1	4	2	598
39	293	227	24	4	1	14	15	578
40	262	104	21	2	0	0	3	392
41	359	335	38	6	8	10	20	776
42	256	96	17	8	2	3	3	385
43	366	133	21	0	1	3	2	526
44	513	168	44	7	3	4	2	741
45	593	158	36	14	0	6	0	807
46	487	184	33	4	0	3	3	714
47	528	180	39	10	22	0	3	782
48	230	129	13	1	57	8	1	439
49	396	450	28	6	224	5	10	1119
50	419	210	36	1	0	4	3	673
51	449	285	33	5	9	10	3	794
52	299	306	26	4	2	3	2	642
53	101	64	28	3	1	0	3	200
54	176	130	17	3	2	5	2	335
55	294	202	89	3	2	7	2	599
56	176	249	41	1	0	3	2	472
57	133	95	26	0	0	3	3	260
58	123	120	23	0	0	4	2	272
59	116	120	20	3	0	4	0	263
60	163	215	18	2	0	5	1	404
61	64	79	11	2	0	2	1	159
62	399	209	34	3	0	6	4	655
63	202	137	45	1	2	3	0	390
64	126	104	35	3	0	2	0	270
65	329	280	21	2	4	6	4	646
66	261	174	20	5	0	9	4	473
67	62	4	16	1	1	1	0	85
68	260	166	72	1	2	6	3	510
69	388	166	73	3	1	8	1	640

Contd....

## Polling Station Level Election Results

### Winner, Runner-up and 3rd Party Position & Winning Margin According to Polling Stations in Ambala Cantt. Assembly in Assembly Election (AE) under Ambala Parliamentary Constituency in Haryana (2019)

Polling Station Number	Winner Party	Winner Votes (%)	Runner-up Party	Runner-up Votes (%)	Winning Margin Votes (%)	Third Party	Third Party Votes (%)	Other Votes (%)
70	BJP	305 (54.66)	IND (CS)	160 (28.67)	145 (25.99)	INC	83 (14.87)	10 (1.79)
71	BJP	237 (48.67)	IND (CS)	160 (32.85)	77 (15.82)	INC	75 (15.4)	15 (3.08)
72	BJP	251 (52.07)	IND (CS)	150 (31.12)	101 (20.95)	INC	65 (13.49)	16 (3.32)
73	BJP	293 (46.88)	IND (CS)	226 (36.16)	67 (10.72)	INC	97 (15.52)	9 (1.44)
74	BJP	417 (56.12)	IND (CS)	257 (34.59)	160 (21.53)	INC	54 (7.27)	15 (2.02)
75	BJP	410 (56.4)	IND (CS)	248 (34.11)	162 (22.29)	INC	54 (7.43)	15 (2.06)
76	BJP	392 (61.83)	IND (CS)	191 (30.13)	201 (31.7)	INC	46 (7.26)	5 (0.79)
77	BJP	317 (52.05)	IND (CS)	238 (39.08)	79 (12.97)	INC	41 (6.73)	13 (2.13)
78	BJP	205 (49.64)	IND (CS)	166 (40.19)	39 (9.45)	INC	34 (8.23)	8 (1.94)
79	BJP	433 (58.51)	IND (CS)	269 (36.35)	164 (22.16)	INC	34 (4.59)	4 (0.54)
80	BJP	401 (68.55)	IND (CS)	156 (26.67)	245 (41.88)	INC	22 (3.76)	6 (1.03)
81	BJP	247 (47.05)	IND (CS)	224 (42.67)	23 (4.38)	INC	40 (7.62)	14 (2.67)
82	BJP	305 (56.8)	IND (CS)	183 (34.08)	122 (22.72)	INC	36 (6.7)	13 (2.42)
83	BJP	443 (71.45)	IND (CS)	145 (23.39)	298 (48.06)	INC	24 (3.87)	8 (1.29)
84	BJP	473 (67.28)	IND (CS)	165 (23.47)	308 (43.81)	INC	54 (7.68)	11 (1.56)
85	BJP	448 (72.73)	IND (CS)	119 (19.32)	329 (53.41)	INC	43 (6.98)	6 (0.97)
86	BJP	210 (62.69)	IND (CS)	81 (24.18)	129 (38.51)	INC	34 (10.15)	10 (2.99)
87	BJP	341 (60.35)	IND (CS)	183 (32.39)	158 (27.96)	INC	32 (5.66)	9 (1.59)
88	BJP	199 (61.8)	IND (CS)	97 (30.12)	102 (31.68)	INC	19 (5.9)	7 (2.17)
89	BJP	374 (62.13)	IND (CS)	158 (26.25)	216 (35.88)	INC	61 (10.13)	9 (1.5)
90	BJP	305 (59.11)	IND (CS)	147 (28.49)	158 (30.62)	INC	58 (11.24)	6 (1.16)
91	BJP	238 (53.6)	IND (CS)	155 (34.91)	83 (18.69)	INC	43 (9.68)	8 (1.8)
92	BJP	293 (66.14)	IND (CS)	97 (21.9)	196 (44.24)	INC	45 (10.16)	8 (1.81)
93	BJP	523 (75.69)	IND (CS)	110 (15.92)	413 (59.77)	INC	46 (6.66)	12 (1.74)
94	BJP	379 (61.53)	IND (CS)	186 (30.19)	193 (31.34)	INC	33 (5.36)	18 (2.92)
95	BJP	503 (71.96)	IND (CS)	164 (23.46)	339 (48.5)	INC	22 (3.15)	10 (1.43)
96	BJP	540 (66.67)	IND (CS)	201 (24.81)	339 (41.86)	INC	45 (5.56)	24 (2.96)
97	BJP	483 (59.56)	IND (CS)	259 (31.94)	224 (27.62)	INC	48 (5.92)	21 (2.59)
98	BJP	353 (60.34)	IND (CS)	145 (24.79)	208 (35.55)	INC	73 (12.48)	14 (2.39)
99	BJP	303 (58.49)	IND (CS)	163 (31.47)	140 (27.02)	INC	44 (8.49)	8 (1.54)
100	BJP	306 (68.46)	IND (CS)	87 (19.46)	219 (49)	INC	50 (11.19)	4 (0.89)
101	BJP	404 (63.62)	IND (CS)	178 (28.03)	226 (35.59)	INC	39 (6.14)	14 (2.2)
102	BJP	387 (67.89)	IND (CS)	140 (24.56)	247 (43.33)	INC	36 (6.32)	7 (1.23)
103	BJP	480 (63.75)	IND (CS)	197 (26.16)	283 (37.59)	INC	56 (7.44)	20 (2.66)
104	BJP	506 (69.51)	IND (CS)	175 (24.04)	331 (45.47)	INC	40 (5.49)	7 (0.96)

Contd....

## Socio-Economic Amenities - Rural

### Access to Education Facilities

Particulars	Number of Villages (% of Population)				
	Available	Not Available	If Not Available (Distance of Nearest Facility)		
			A	B	C
Govt. Primary School	17 (85)	3 (15)	3 (15)	0 (0)	0 (0)
Private Primary School	4 (34)	16 (66)	0 (0)	0 (0)	0 (0)
Govt. Middle School	11 (73)	9 (27)	7 (22)	2 (4)	0 (0)
Private Middle School	4 (34)	16 (66)	0 (0)	0 (0)	0 (0)
Govt. Secondary School	6 (40)	14 (60)	8 (37)	5 (19)	0 (0)
Private Secondary School	3 (24)	17 (76)	0 (0)	0 (0)	0 (0)
Govt. Senior Secondary School	3 (24)	17 (76)	8 (37)	9 (39)	0 (0)
Private Senior Secondary School	1 (10)	19 (90)	0 (0)	0 (0)	0 (0)
Govt. Arts and Science Degree College	0 (0)	20 (100)	3 (19)	7 (33)	0 (0)
Private Arts and Science Degree College	0 (0)	20 (100)	3 (19)	5 (27)	2 (2)
Govt. Engineering College	0 (0)	20 (100)	0 (0)	4 (26)	0 (0)
Private Engineering College	0 (0)	20 (100)	4 (22)	5 (23)	7 (29)
Govt. Medicine College	0 (0)	20 (100)	0 (0)	2 (7)	1 (3)
Private Medicine College	0 (0)	20 (100)	2 (16)	2 (5)	13 (69)
Govt. Management Institute	0 (0)	20 (100)	0 (0)	2 (7)	1 (1)
Private Management Institute	0 (0)	20 (100)	2 (16)	5 (26)	10 (50)
Govt. Polytechnic	0 (0)	20 (100)	1 (4)	4 (15)	6 (26)
Private Polytechnic	0 (0)	20 (100)	3 (18)	4 (23)	2 (13)
Govt. Vocational Training School/ITI	0 (0)	20 (100)	2 (9)	6 (27)	4 (16)
Private Vocational Training School/ITI	0 (0)	20 (100)	2 (14)	5 (26)	1 (9)
Govt. Non Formal Training Centre	0 (0)	20 (100)	1 (4)	5 (23)	1 (1)
Private Non Formal Training Centre	0 (0)	20 (100)	5 (29)	8 (43)	0 (0)
Govt. School For Disabled	0 (0)	20 (100)	5 (29)	7 (41)	8 (30)
Private School For Disabled	0 (0)	20 (100)	0 (0)	0 (0)	0 (0)
Government Others	0 (0)	20 (100)	0 (0)	0 (0)	0 (0)
Private Others	0 (0)	20 (100)	0 (0)	0 (0)	0 (0)

Note : Distance A : Less than 5 km; B : Between 5-10 km; C : 10+ km.; Source : Data Analysis is based on 2011 Census.

## DISCLAIMER

The Terms of Use and Disclaimer of Datanet India Private Limited (hereinafter referred to as "Datanet") for use of this analysis report of **Ambala Cantt. Assembly Constituency (Ambala Cantt. Vidhan Sabha)** :-

1. **Assembly Factbook™** is a Registered Trade Mark owned by Datanet.
2. All the maps are sketched and graphical representation only and have not been drawn to the scale and also not to represent the actual geographical area or boundary of the unit.
3. The data for the aforesaid analysis is based on authentic sources and has been culled from the various publications of Census, CSO and NSSO for district and block level data, various central and state government departments, Central & State Elections Commissions and the concerned Returning Officers' releases, Electoral Rolls, Election results and allied publications, internal assessment, surveys, estimates and analysis. Therefore, certain adjustment of data at micro level may have been done to arrive closer to the macro data.
4. Data have been provided on an "As Is" and "As AVAILABLE" basis
5. The colours shown in the maps or diagram and charts of a particular party, alliance or AC are indicative and do not represent them.
6. This publication which includes maps, sheets, graphs and data would be the property under copyright of Datanet only. The user may use these for its internal study, analysis and research purposes. It's public display, re-selling or any commercial uses by the user are not allowed.
7. Datanet has taken due care and caution in compilation and processing of data and allied information, but does not guarantee the accuracy, adequacy or completeness of any information/analysis and will be not responsible for any errors or omissions or for the results obtained from the use of such information/analysis.
8. All the contents for the publication have been culled from various authentic sources and Datanet reasonably believes such sources to be reliable, but does not make any representations, express or implied as to the accuracy or fitness of use of such information. The information or contents of the information/analysis do not constitute advice and should not be relied upon in making (or refraining from making) any decision. Any reliance placed upon the information provided by Datanet is the sole responsibility and strictly at the user's risk.
9. In no event will Datanet be liable for any damages (including, without limitation, damages for loss of business projects, or loss of profits) arising in contract, tort or otherwise from the use of or inability to use any of its contents, or from any action taken (or refrained from being taken) as a result of using the analysis or any of its contents. Datanet its directors, owners, editors, officials, employees, distributor and agents or any associate will not be liable for any errors in the information contained or any consequences arising from the use of the contents of the provided information/analysis.
10. If any provision of these terms and conditions is held invalid or illegal or unenforceable for any reason by any court of competent jurisdiction, such provision shall be severed and the remainder of provisions of the terms and conditions shall continue in full force and effect as if the Term of Use had been executed with the invalid, illegal or unenforceable provision eliminated.
11. If there are any discrepancies in the information provided, please bring it to attention of Datanet for suitable rectification measures.

**Buy Online This Complete Book At  
Datanet India eBooks Store**

[www.indiastatpublications.com](http://www.indiastatpublications.com)

or go directly at

[http://www.indiastatpublications.com/  
Assembly\\_factbook/Haryana/Ambala/ Ambala\\_Cantt.](http://www.indiastatpublications.com/Assembly_factbook/Haryana/Ambala/Ambala_Cantt.)



 **indiastat**elections

ISBN : 978-93-5293-467-6

