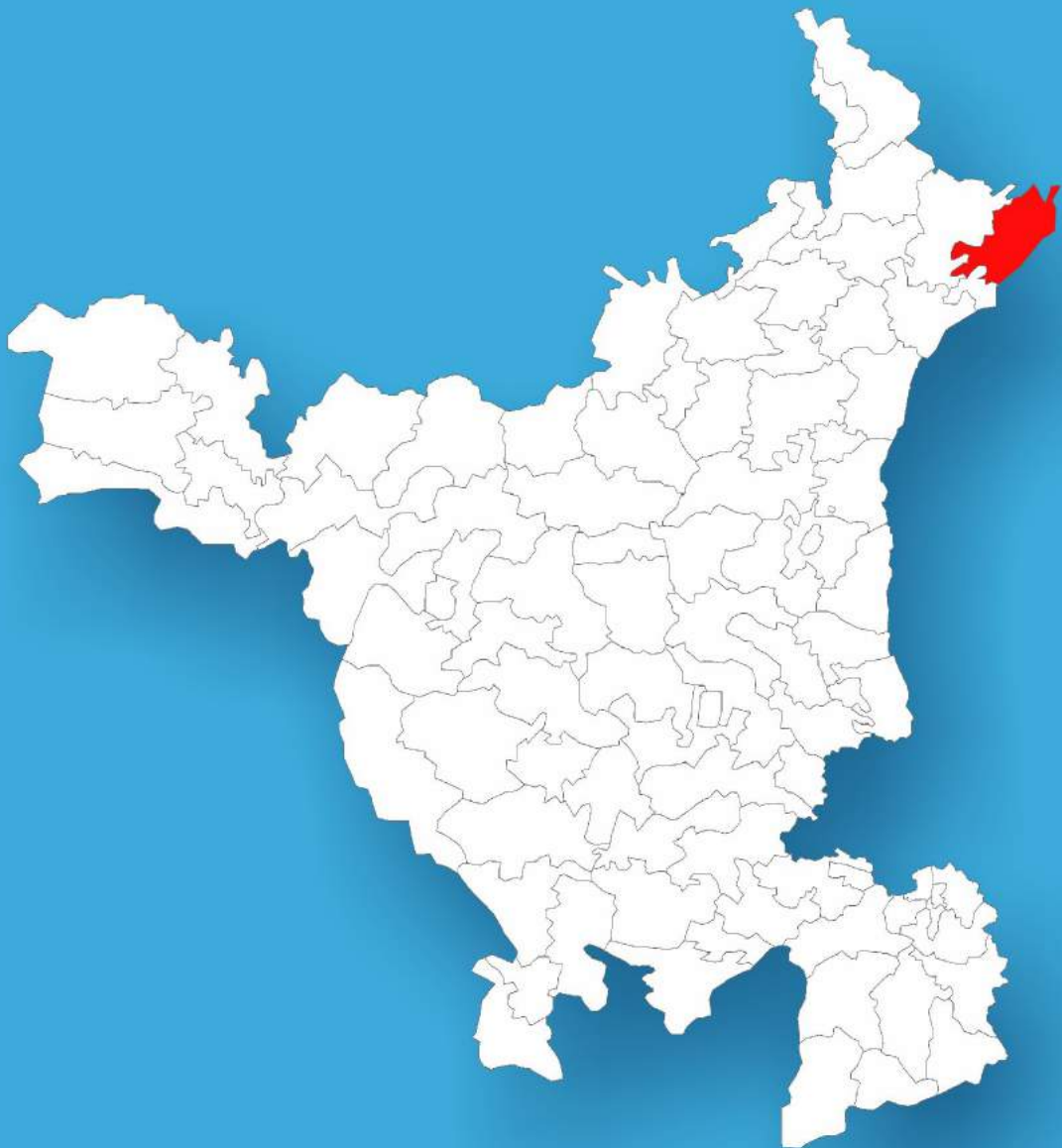




Haryana

# Assembly Factbook™

Jagadhri Assembly Constituency



Key Electoral Data of Jagadhri  
Assembly Constituency (Vidhan Sabha)

Haryana  
**Assembly Factbook**<sup>TM</sup>  
Jagadhri Assembly Constituency



Jagadhri Vidhan Sabha

## **Editor & Director**

Dr. R.K. Thukral

## **Research Editor**

Dr. Shafeeq Rahman

## **Compiled, Researched and Published by Datanet India Pvt. Ltd.**

D-100, 1st Floor,

Okhla Industrial Area, Phase-I,  
New Delhi- 110020.

Ph.: 91-11- 43580781-84

Email : support@indiastatpublications.com

Website : www.indiastatelections.com

## **Online Book Store :**

www.indiastatpublications.com

**Report No. :** AFB/HR-08-0123

**ISBN :** 978-93-5293-501-7

**First Edition :** January, 2018

**Sixth Updated Edition :** January, 2023

**Price :** Rs. 11500/-

US\$ 310

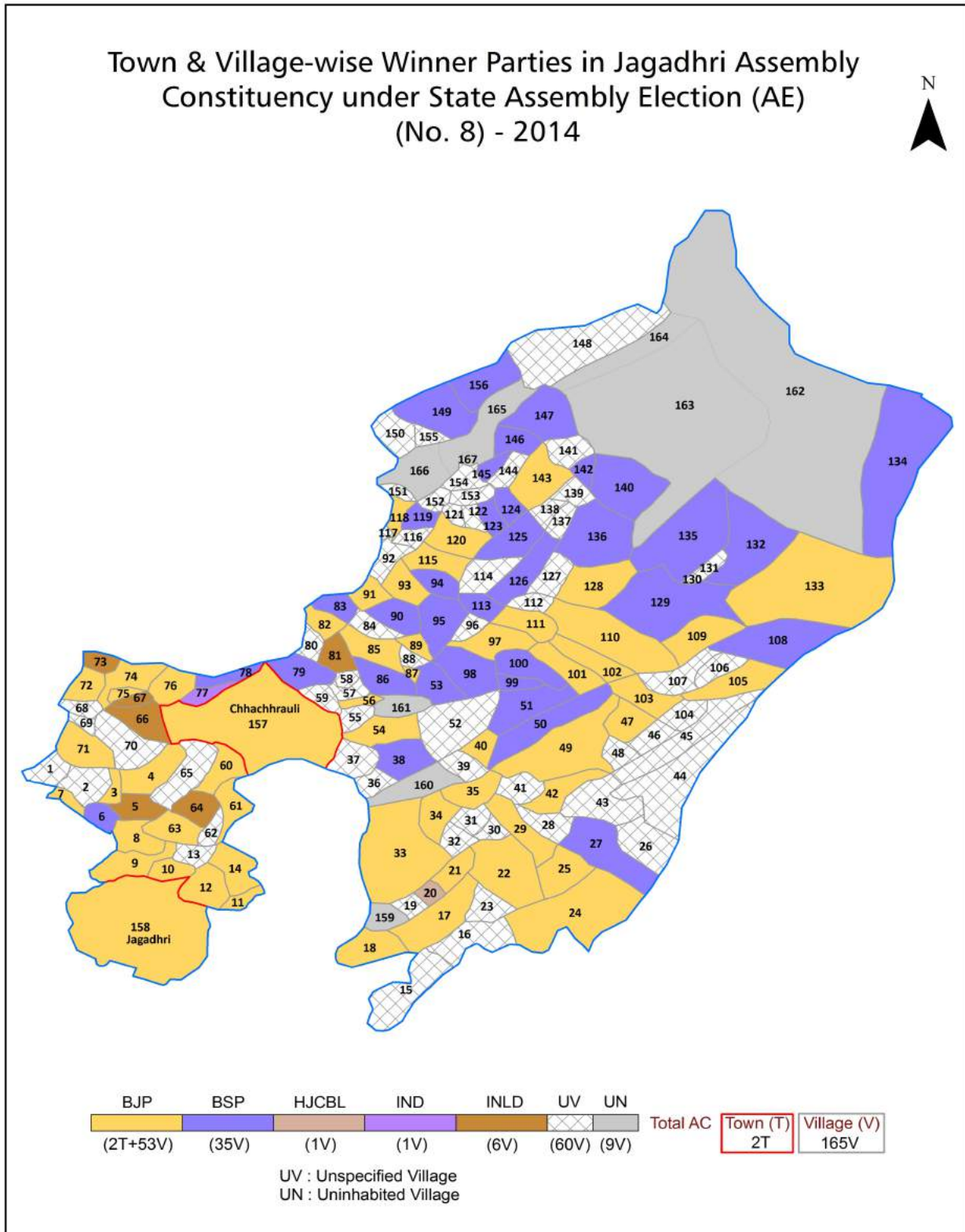
**© Datanet India Pvt. Ltd.**

All rights reserved. No part of this book may be reproduced, stored in a retrieval system or transmitted in any form or by any means, mechanical photocopying, photographing, scanning, recording or otherwise without the prior written permission of the publisher. Please refer to Disclaimer at page no. 173 for the use of this publication.

Printed in India

No.	Particulars	Page No.
	<b>Introduction</b>	
1	Assembly Constituency - (Vidhan Sabha) at a Glance   Features of Assembly as per Delimitation Commission of India (2008)	1-2
	<b>Location and Political Maps</b>	
2	Location Map   Boundaries of Assembly Constituency - (Vidhan Sabha) in District   Boundaries of Assembly Constituency under Parliamentary Constituency - (Lok Sabha)   Town & Village-wise Winner Parties- 2019-PE, 2014-PE, 2014-AE, 2009-PE and 2009-AE	3-11
	<b>Administrative Setup (2011)</b>	
3	District   Sub-district   Towns   Villages   Inhabited Villages   Uninhabited Villages   Village Panchayat   Intermediate Panchayat	12-20
	<b>Demographics (2011)</b>	
4	Population   Households   Rural/Urban Population   Towns and Villages by Population Size   Sex Ratio (Total & 0-6 Years)   Religious Population   Social Population   Literacy Rate	21-22
	<b>Electoral Features</b>	
5	Important Dates of Last Elections Held   Electors by Gender   Service Electors   Voters   Voters Turnout   Polling Stations & Average Number of Electors per Polling Station   Electors by Age Group   Present Elected Representatives	23-28
	<b>Historical Summary Election Results</b>	
6	Vote Share of Major Parties   Winning Margin (Number & Percentage)   Polarity of Parties   Summary Result of Assembly Segment of Parliamentary Elections 2019, 2014, 2009, 2004 and 1999   Summary Result of Assembly Elections 2019, 2014, 2009, 2005, 2000, 1996, 1991, 1987, 1982, 1977, 1972, 1968 and 1967	29-50
	<b>Polling Station Level Election Results</b>	
7	Name and Number of Polling Station 2019-PE, 2014-PE, 2014-AE, 2009-PE and 2009-AE   Polling Station-wise Electors, Voters & Voters Turnout 2019-PE, 2014-PE, 2014-AE, 2009-PE and 2009-AE   Polling Station wise Elections Results 2019-PE, 2014-PE, 2014-AE, 2009-PE and 2009-AE	51-150
	<b>Share of Assembly Constituency</b>	
8	Share of Assembly Constituency - (Vidhan Sabha) in State, District and Parliamentary Constituency - (Lok Sabha)	151
	<b>Socio-Economic Amenities (2011)</b>	
9	Access to Administrative Units   Agricultural, Manufacturing and Industrial Commodities   Demographic Indicators   Education   Health & Manpower   Drinking Water Supply   Sanitation   Entertainment and Recreations Infrastructure   Power   Food Allocation Distribution and Marketing of Agriculture Commodities Infrastructure   Transport and Road Infrastructure   Communication   Banking and Financial Services   Land Use   Irrigation Source	153-167
10	<b>Abbreviation &amp; Sources</b>	169-171
11	<b>Disclaimer</b>	173

Location & Political Map



## Administrative Setup

### List of Village Panchayat & Intermediate Panchayat (Block) Name - 2011

Village Name	Village Panchayat Name	Intermediate Panchayat Name
Ahmad Majra (187)	Ahmad Majra	Chhachhrauli
Alipur (102)	Alipur	Chhachhrauli
Arnauli (323)	Arnauli	Bilaspur
Ashabpura (212)	Ashabpura	Chhachhrauli
Bachon (182)	Bachon	Chhachhrauli
Bahadurpur (164)	Bahadurpur	Chhachhrauli
Bakkarwala (177)	Bakkarwala	Chhachhrauli
Balauli (208)	Balauli	Chhachhrauli
Balla Majra (71)	Balla Majra	Chhachhrauli
Baniawala (13)	Baniawala	Chhachhrauli
Baroli Majra (191)	Baroli Majra	Chhachhrauli
Begampur (80)	Begampur	Chhachhrauli
Belgarh (73)	Belgarh	Chhachhrauli
Beli Bhud (63)	Beli Bhud	Chhachhrauli
Bhagwargarh Urf Bansantaur (26)	Bhagwargarh Urf Bansantaur (26)	Bilaspur
Bhangera Bhangeri Bagpat (9)	Bhangera Bhangeri Bagpat	Chhachhrauli
Bherthal (326)	Bherthal	Bilaspur
Bhilpura (200)	Bhilpura	Chhachhrauli
Bhilpura (76)	Bhilpura	Chhachhrauli
Bhud Kalan (67)	Bhud Kalan	Chhachhrauli
Bhud Majra (70)	Bhud Majra	Chhachhrauli
Bhul Kheri (85)	Bhul Kheri	Chhachhrauli
Bichpari (77)	Bichpari	Chhachhrauli
Budheri (324)	Budheri	Bilaspur
Chagnauli (304)	Chagnauli	Bilaspur
Chahron (383)	Chahron	Chhachhrauli
Chakbaba Sahib Singh (7)	Chakbaba Sahib Singh	Chhachhrauli
Chaneta (316)	Chaneta	Chhachhrauli
Chaowala (328)	Chaowala	Chhachhrauli

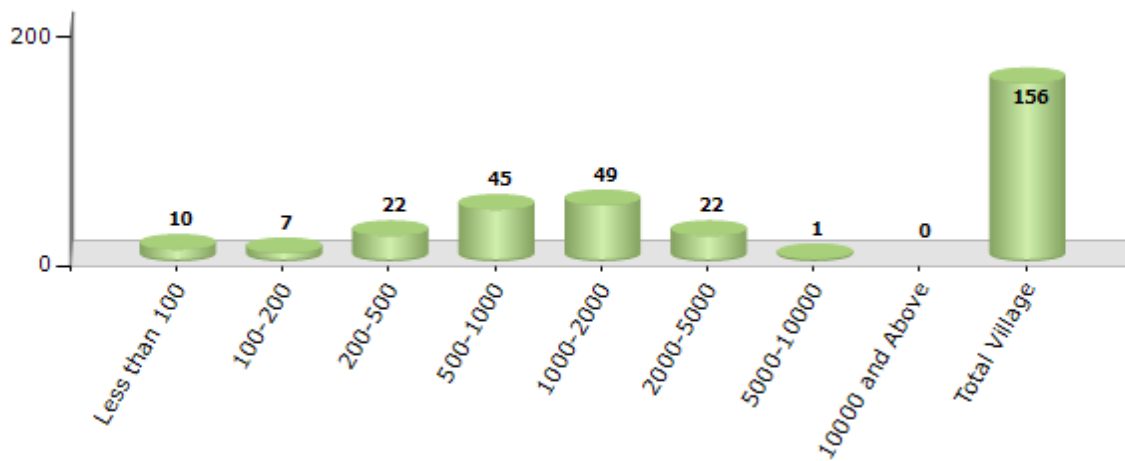
Contd....

## Demographics

### Number of Villages by Population Size - 2011

Less than 100	100-200	200-500	500-1000	1000-2000	2000-5000	5000-10000	10000 and Above	Total Village
10	7	22	45	49	22	1	0	156

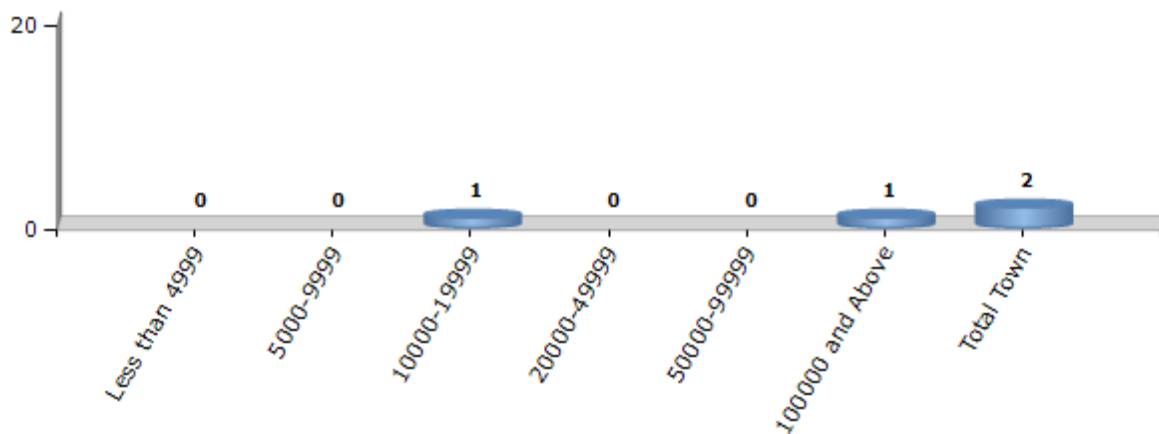
Number of Villages by Population Size - 2011



### Number of Towns by Population Size - 2011

Less than 4999	5000-9999	10000-19999	20000-49999	50000-99999	100000 and Above	Total Town
0	0	1	0	0	1	2

Number of Towns by Population Size - 2011

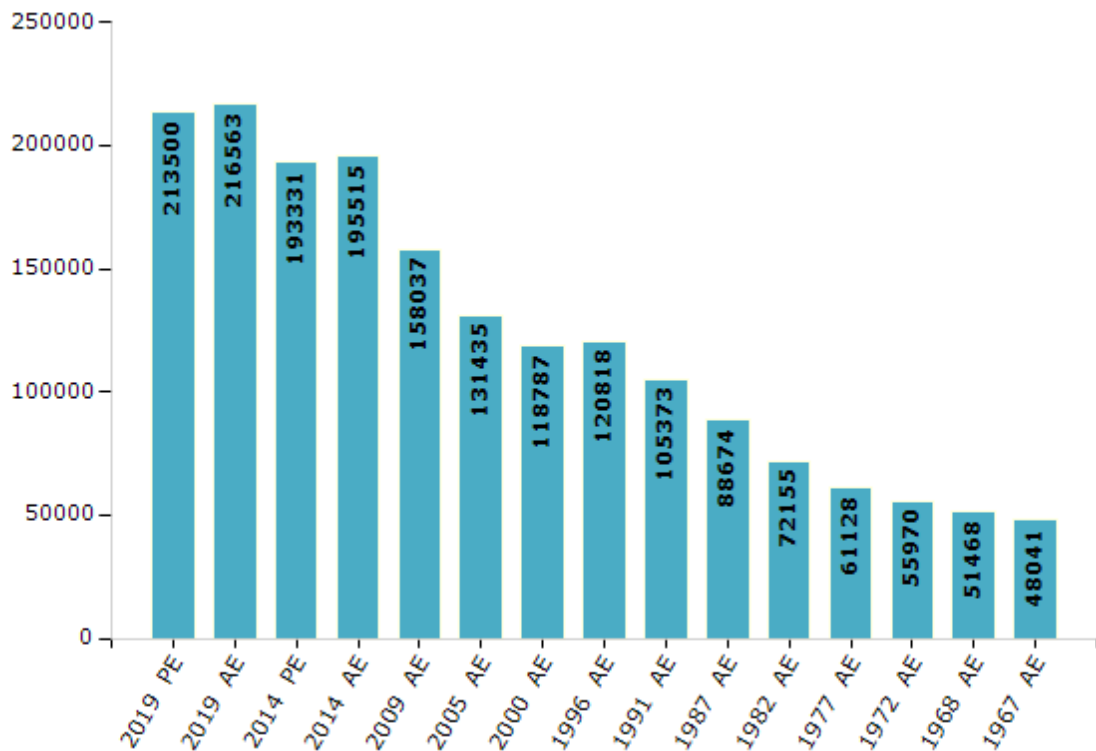


## Electoral Features

### Electors by Male & Female

Year	Male	Female	Others	Total	Year	Male	Female	Others	Total
2019 PE	114518	98981	1	213500	1999 PE	-	-	-	-
2019 AE	115892	100670	1	216563	1996 AE	65325	55493	-	120818
2014 PE	104815	88516	0	193331	1991 AE	57442	47931	-	105373
2014 AE	105785	89730	0	195515	1987 AE	47930	40744	-	88674
2009 PE	-	-	-	-	1982 AE	38394	33761	-	72155
2009 AE	87060	70977	-	158037	1977 AE	32536	28592	-	61128
2005 AE	71598	59837	-	131435	1972 AE	29682	26288	-	55970
2004 PE	-	-	-	-	1968 AE	28408	23060	-	51468
2000 AE	65209	53578	-	118787	1967 AE	-	-	-	48041

Number of Electors



Note : AE : Assembly Election, PE : Assembly Segment of Parliamentary Election



## Historical Summary Election Results

### Summary Result of Assembly Election - 2014

Candidate Name	Party	Votes	Votes %
Kanwar Pal S/O Chandan Singh	BJP	74203	44.79
Akram Khan	BSP	40047	24.18
Dr. B. L. Saini	INLD	14794	8.93
Uday Vir Singh	IND	10609	6.4
Bhupal Singh Bhati	INC	9549	5.76
Arjun Singh	HJCBL	3569	2.15
Zakir Hussain	IND	2743	1.66
Lal Singh	IND	2506	1.51
Rajiv Gupta (Kaku)	HaLP	1690	1.02
Jai Chand Chauhan	IND	1001	0.6
Harbhajan Singh	CPI	617	0.37
Kaushalya Jangra	IND	586	0.35
Mohan Lal	IND	562	0.34
Naresh Kumar	SP	516	0.31
Kanwar Pal S/O Siya Ram	IND	443	0.27
Prem Chand	BSCP	409	0.25
Sushma Rani	HRKD	379	0.23
Brij Mohan Malhotra	IND	324	0.2
Yogesh Sethi	IND	285	0.17
Chetak Singh	IND	274	0.17
Ved Parkash	SMBHP	123	0.07
	NOTA	424	0.26

## Polling Station Level Election Results

### Number and Name of Polling Stations (PS) (2014 AE)

Number of Polling Stations	Name of Polling Stations	Number of Polling Stations	Name of Polling Stations
1	Govt. Primary School, Ibrahimpur	22	Govt. Secondary School, Tajewala (Left Part)
2	Govt. High School, Taharpur Kalan (Right Part)	23	Govt. Secondary School, Bahadurpur
3	Govt. High School, Taharpur Kalan (Left Part)	24	Govt. Senior Secondary School, Khijarabad (Right Part)
4	Govt. Secondary School, Darpur	25	Govt. Senior Secondary School, Khijarabad (Middle Part)
5	Govt. Primary School, Jatawala	26	Govt. Senior Secondary School, Khijarabad (Left Part)
6	Govt. Secondary School, Kansali	27	Govt. Secondary School, Kishanpura (Right Part)
7	Govt. High School, Kalesar (Right Part)	28	Govt. Primary School, Kutipur
8	Govt. High School, Kalesar (Left Part)	29	Govt. Secondary School, Tihmo
9	Govt. Secondary School, Khilawala	30	Govt. Secondary School, Mujafat Kalan (Right Part)
10	Govt. Secondary School, Shahjadwala	31	Govt. Secondary School, Mujafat Kalan (Left Part)
11	Govt. Secondary School, Sipiawala	32	Govt. High School, Bakarwala (Right Part)
12	Govt. Secondary School, Mukarabpur	33	Govt. High School, Bakarwala (Left Part)
13	Govt. Secondary School, Daulatpur	34	Govt. Primary School, Hafijpur Khurd
14	Govt. Secondary School, Tibbi Raiya	35	Govt. Secondary School, Leda Khadar
15	Govt. Primary School, Baghpat	36	Govt. Primary School, Kotda Kahan Singh
16	Govt. Primary School, Baghpat	37	Govt. Primary School, Court Sarkari
17	Govt. Secondary School, Khijari	38	Govt. Primary School, Court Mustarka
18	Govt. Secondary School, Nagalpatti Milak	39	Govt. Senior Secondary School, Kot Basawasingh
19	Govt. Secondary School, Araiawala (Right Part)	40	Govt. Primary School, Ramgarh Urf Arjunmajra
20	Govt. Secondary School, Araiawala (Left Part)	41	Govt. High School, Ledi (Right Part)
21	Govt. Secondary School, Tajewala (Right Part)	42	Govt. High School, Ledi (Left Part)

Contd....

## Polling Station Level Election Results

### Polling Station-wise Votes Secured by Overall Top Five Parties in Jagadhri Assembly in Assembly Election (AE) under Ambala Parliamentary Constituency in Haryana (2014)

No. of Polling Station	Winner - Kanwar Pal S/o Chandan Singh (BJP)	Runner-up - Akram Khan (BSP)	3rd - Dr. B. L. Saini (INLD)	4th - Uday Vir Singh (IND)	5th - Bhupal Singh Bhati (INC)	NOTA	Other	Total Votes Secured
36	201	363	38	25	10	1	66	704
37	160	151	73	78	21	0	49	532
38	378	204	46	73	19	0	81	801
39	317	584	12	122	10	2	92	1139
40	452	306	106	81	20	1	42	1008
41	293	234	349	87	72	0	77	1112
42	235	122	108	100	8	0	18	591
43	140	183	91	38	45	1	121	619
44	304	136	250	97	38	3	79	907
45	384	201	190	57	86	1	75	994
46	158	104	181	78	24	2	39	586
47	181	244	96	109	16	2	63	711
48	255	98	72	30	19	0	137	611
49	215	347	57	88	7	0	120	834
50	388	424	137	41	27	5	197	1219
51	280	111	194	206	12	2	110	915
52	201	557	25	23	9	1	22	838
53	257	337	45	16	4	0	84	743
54	509	188	101	207	18	7	74	1104
55	508	274	112	164	18	3	101	1180
56	492	461	23	183	27	0	126	1312
57	315	114	28	65	5	0	76	603
58	313	157	8	169	12	0	45	704
59	170	88	85	91	34	0	87	555
60	423	158	149	55	52	0	65	902
61	337	331	185	105	68	1	82	1109
62	368	398	103	104	85	2	162	1222
63	335	336	218	19	27	0	23	958
64	79	557	16	7	11	0	148	818
65	175	250	160	81	13	2	149	830
66	183	123	32	81	36	2	209	666
67	269	309	73	23	55	2	276	1007
68	290	219	59	26	12	0	63	669
69	58	93	85	40	20	0	150	446
70	368	294	193	25	18	3	122	1023

Contd....

## Polling Station Level Election Results

### Winner, Runner-up and 3rd Party Position & Winning Margin According to Polling Stations in Jagadhri Assembly in Assembly Election (AE) under Ambala Parliamentary Constituency in Haryana (2014)

Polling Station Number	Winner Party	Winner Votes (%)	Runner-up Party	Runner-up Votes (%)	Winning Margin Votes (%)	Third Party	Third Party Votes (%)	Other Votes (%)
71	BJP	339 (31.83)	BSP	338 (31.74)	1 (0.09)	INLD	147 (13.8)	241 (22.63)
72	BJP	461 (51.74)	BSP	141 (15.82)	320 (35.92)	INLD	116 (13.02)	173 (19.42)
73	BJP	438 (65.18)	BSP	88 (13.1)	350 (52.08)	IND (UVS)	52 (7.74)	94 (13.99)
74	BJP	336 (47.8)	BSP	155 (22.05)	181 (25.75)	INC	60 (8.53)	152 (21.62)
75	BJP	362 (67.79)	BSP	73 (13.67)	289 (54.12)	INLD	21 (3.93)	78 (14.61)
76	BJP	479 (49.23)	BSP	183 (18.81)	296 (30.42)	INC	67 (6.89)	244 (25.08)
77	BSP	198 (36)	BJP	105 (19.09)	93 (16.91)	IND (UVS)	80 (14.55)	167 (30.36)
78	BSP	159 (29.34)	BJP	148 (27.31)	11 (2.03)	IND (UVS)	93 (17.16)	142 (26.2)
79	INLD	227 (38.74)	BJP	124 (21.16)	103 (17.58)	IND (UVS)	120 (20.48)	115 (19.62)
80	IND (ZH)	397 (51.83)	BSP	164 (21.41)	233 (30.42)	BJP	129 (16.84)	76 (9.92)
81	IND (ZH)	244 (35.94)	BSP	200 (29.46)	44 (6.48)	BJP	107 (15.76)	128 (18.85)
82	BJP	212 (27.71)	INLD	184 (24.05)	28 (3.66)	BSP	163 (21.31)	206 (26.93)
83	BJP	258 (29.38)	INLD	183 (20.84)	75 (8.54)	BSP	151 (17.2)	286 (32.57)
84	INLD	218 (30.07)	BJP	138 (19.03)	80 (11.04)	BSP	131 (18.07)	238 (32.83)
85	BJP	296 (27.03)	INLD	281 (25.66)	15 (1.37)	BSP	193 (17.63)	325 (29.68)
86	BJP	282 (42.6)	INLD	112 (16.92)	170 (25.68)	BSP	81 (12.24)	187 (28.25)
87	INLD	263 (28.4)	BJP	230 (24.84)	33 (3.56)	IND (UVS)	134 (14.47)	299 (32.29)
88	BJP	284 (30.94)	INLD	173 (18.85)	111 (12.09)	BSP	141 (15.36)	320 (34.86)
89	INLD	252 (35.2)	BJP	243 (33.94)	9 (1.26)	BSP	124 (17.32)	97 (13.55)
90	BJP	370 (45.62)	INLD	153 (18.87)	217 (26.75)	BSP	144 (17.76)	144 (17.76)
91	BSP	281 (34.86)	BJP	164 (20.35)	117 (14.51)	HALP	77 (9.55)	284 (35.24)
92	BSP	141 (26.5)	INC	106 (19.92)	35 (6.58)	BJP	105 (19.74)	180 (33.83)
93	BJP	266 (34.46)	BSP	216 (27.98)	50 (6.48)	INLD	141 (18.26)	149 (19.3)
94	BJP	390 (33.77)	BSP	221 (19.13)	169 (14.64)	INLD	211 (18.27)	333 (28.83)
95	BJP	309 (37.23)	BSP	158 (19.04)	151 (18.19)	INLD	141 (16.99)	222 (26.75)
96	BJP	277 (32.82)	BSP	232 (27.49)	45 (5.33)	INLD	126 (14.93)	209 (24.76)
97	BJP	271 (24.79)	INLD	250 (22.87)	21 (1.92)	BSP	211 (19.3)	361 (33.03)
98	INLD	265 (34.37)	BJP	151 (19.58)	114 (14.79)	IND (UVS)	106 (13.75)	249 (32.3)
99	INLD	211 (27.87)	BSP	206 (27.21)	5 (0.66)	BJP	151 (19.95)	189 (24.97)
100	BJP	196 (31.11)	BSP	119 (18.89)	77 (12.22)	INLD	115 (18.25)	200 (31.75)
101	BJP	272 (52.82)	BSP	79 (15.34)	193 (37.48)	INLD	55 (10.68)	109 (21.17)
102	BJP	257 (39.36)	INLD	119 (18.22)	138 (21.14)	BSP	99 (15.16)	178 (27.26)
103	BJP	427 (39.54)	BSP	241 (22.31)	186 (17.23)	INLD	122 (11.3)	290 (26.85)
104	BJP	203 (28.79)	IND (LS)	140 (19.86)	63 (8.93)	BSP	122 (17.3)	240 (34.04)
105	BJP	454 (39.21)	INLD	183 (15.8)	271 (23.41)	INC	173 (14.94)	348 (30.05)

Contd....

## Socio-Economic Amenities - Rural

### Access to Education Facilities

Particulars	Number of Villages (% of Population)				
	Available	Not Available	If Not Available (Distance of Nearest Facility)		
			A	B	C
Govt. Primary School	131 (96)	25 (4)	14 (1)	7 (1)	2 (1)
Private Primary School	14 (18)	142 (82)	2 (1)	0 (0)	0 (0)
Govt. Middle School	105 (87)	51 (13)	31 (8)	15 (3)	3 (1)
Private Middle School	10 (12)	146 (88)	1 (0)	0 (0)	0 (0)
Govt. Secondary School	16 (24)	140 (76)	69 (35)	49 (27)	9 (5)
Private Secondary School	6 (10)	150 (90)	3 (2)	7 (4)	0 (0)
Govt. Senior Secondary School	4 (8)	152 (92)	64 (35)	48 (31)	17 (8)
Private Senior Secondary School	3 (4)	153 (96)	4 (2)	12 (10)	4 (2)
Govt. Arts and Science Degree College	0 (0)	156 (100)	5 (3)	16 (11)	48 (30)
Private Arts and Science Degree College	0 (0)	156 (100)	5 (4)	18 (11)	64 (41)
Govt. Engineering College	0 (0)	156 (100)	1 (1)	1 (1)	4 (1)
Private Engineering College	2 (1)	154 (99)	10 (5)	41 (31)	97 (60)
Govt. Medicine College	0 (0)	156 (100)	7 (3)	6 (3)	32 (19)
Private Medicine College	0 (0)	156 (100)	3 (3)	10 (8)	98 (65)
Govt. Management Institute	0 (0)	156 (100)	3 (2)	4 (2)	16 (9)
Private Management Institute	2 (1)	154 (99)	12 (7)	41 (30)	78 (49)
Govt. Polytechnic	0 (0)	156 (100)	3 (1)	4 (2)	16 (10)
Private Polytechnic	1 (1)	155 (99)	11 (7)	40 (25)	81 (53)
Govt. Vocational Training School/ITI	0 (0)	156 (100)	6 (2)	15 (9)	62 (46)
Private Vocational Training School/ITI	0 (0)	156 (100)	4 (3)	19 (11)	50 (30)
Govt. Non Formal Training Centre	0 (0)	156 (100)	10 (6)	23 (14)	99 (66)
Private Non Formal Training Centre	0 (0)	156 (100)	1 (0)	2 (1)	21 (13)
Govt. School For Disabled	0 (0)	156 (100)	0 (0)	10 (7)	146 (93)
Private School For Disabled	0 (0)	156 (100)	0 (0)	0 (0)	0 (0)
Government Others	0 (0)	156 (100)	0 (0)	0 (0)	0 (0)
Private Others	0 (0)	156 (100)	0 (0)	0 (0)	0 (0)

Note : Distance A : Less than 5 km; B : Between 5-10 km; C : 10+ km.; Source : Data Analysis is based on 2011 Census.

## DISCLAIMER

The Terms of Use and Disclaimer of Datanet India Private Limited (hereinafter referred to as "Datanet") for use of this analysis report of **Jagadhri Assembly Constituency (Jagadhri Vidhan Sabha) :-**

1. **Assembly Factbook™** is a Registered Trade Mark owned by Datanet.
2. All the maps are sketched and graphical representation only and have not been drawn to the scale and also not to represent the actual geographical area or boundary of the unit.
3. The data for the aforesaid analysis is based on authentic sources and has been culled from the various publications of Census, CSO and NSSO for district and block level data, various central and state government departments, Central & State Elections Commissions and the concerned Returning Officers' releases, Electoral Rolls, Election results and allied publications, internal assessment, surveys, estimates and analysis. Therefore, certain adjustment of data at micro level may have been done to arrive closer to the macro data.
4. Data have been provided on an "As Is" and "As AVAILABLE" basis
5. The colours shown in the maps or diagram and charts of a particular party, alliance or AC are indicative and do not represent them.
6. This publication which includes maps, sheets, graphs and data would be the property under copyright of Datanet only. The user may use these for its internal study, analysis and research purposes. It's public display, re-selling or any commercial uses by the user are not allowed.
7. Datanet has taken due care and caution in compilation and processing of data and allied information, but does not guarantee the accuracy, adequacy or completeness of any information/analysis and will be not responsible for any errors or omissions or for the results obtained from the use of such information/analysis.
8. All the contents for the publication have been culled from various authentic sources and Datanet reasonably believes such sources to be reliable, but does not make any representations, express or implied as to the accuracy or fitness of use of such information. The information or contents of the information/analysis do not constitute advice and should not be relied upon in making (or refraining from making) any decision. Any reliance placed upon the information provided by Datanet is the sole responsibility and strictly at the user's risk.
9. In no event will Datanet be liable for any damages (including, without limitation, damages for loss of business projects, or loss of profits) arising in contract, tort or otherwise from the use of or inability to use any of its contents, or from any action taken (or refrained from being taken) as a result of using the analysis or any of its contents. Datanet its directors, owners, editors, officials, employees, distributor and agents or any associate will not be liable for any errors in the information contained or any consequences arising from the use of the contents of the provided information/analysis.
10. If any provision of these terms and conditions is held invalid or illegal or unenforceable for any reason by any court of competent jurisdiction, such provision shall be severed and the remainder of provisions of the terms and conditions shall continue in full force and effect as if the Term of Use had been executed with the invalid, illegal or unenforceable provision eliminated.
11. If there are any discrepancies in the information provided, please bring it to attention of Datanet for suitable rectification measures.

**Buy Online This Complete Book At  
Datanet India eBooks Store**

[www.indiastatpublications.com](http://www.indiastatpublications.com)

or go directly at

[http://www.indiastatpublications.com/  
Assembly\\_factbook/Haryana/Ambala/Jagadhri](http://www.indiastatpublications.com/Assembly_factbook/Haryana/Ambala/Jagadhri)

 **indiastat**elections

ISBN : 978-93-5293-501-7



9 789352 935017