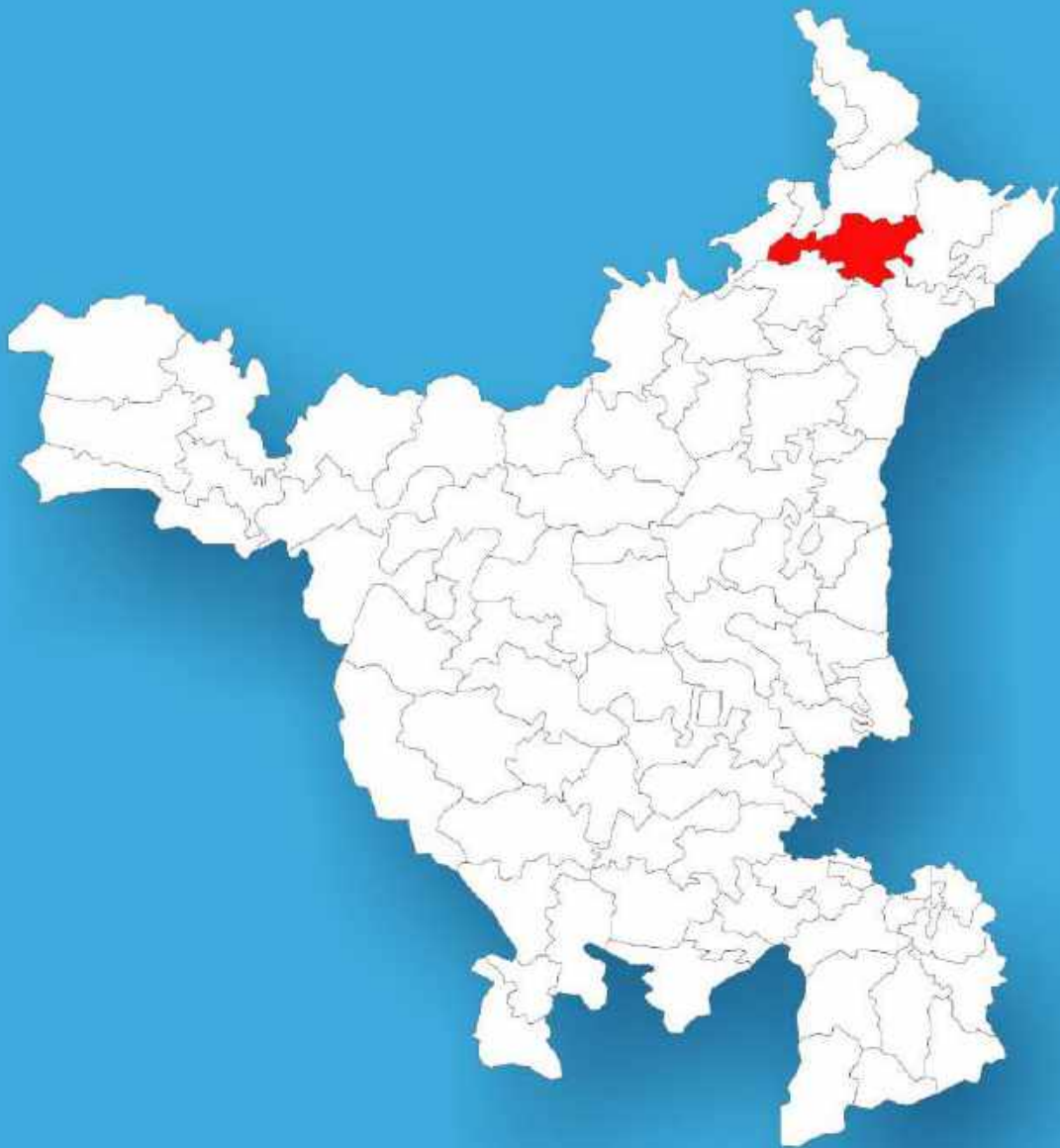




Haryana

Assembly Factbook™

Mulana Assembly Constituency



Key Electoral Data of Mulana
Assembly Constituency (Vidhan Sabha)

Haryana
Assembly FactbookTM
Mulana Assembly Constituency



Mulana Vidhan Sabha

Editor & Director

Dr. R.K. Thukral

Research Editor

Dr. Shafeeq Rahman

Compiled, Researched and Published by Datanet India Pvt. Ltd.

D-100, 1st Floor,

Okhla Industrial Area, Phase-I,
New Delhi- 110020.

Ph.: 91-11- 43580781-84

Email : support@indiastatpublications.com

Website : www.indiastatelections.com

Online Book Store :

www.indiastatpublications.com

Report No. : AFB/HR-06-0125

ISBN : 978-93-5293-517-8

First Edition : January, 2018

Eighth Updated Edition : January, 2025

Price : Rs. 11500/-

US\$ 310

© Datanet India Pvt. Ltd.

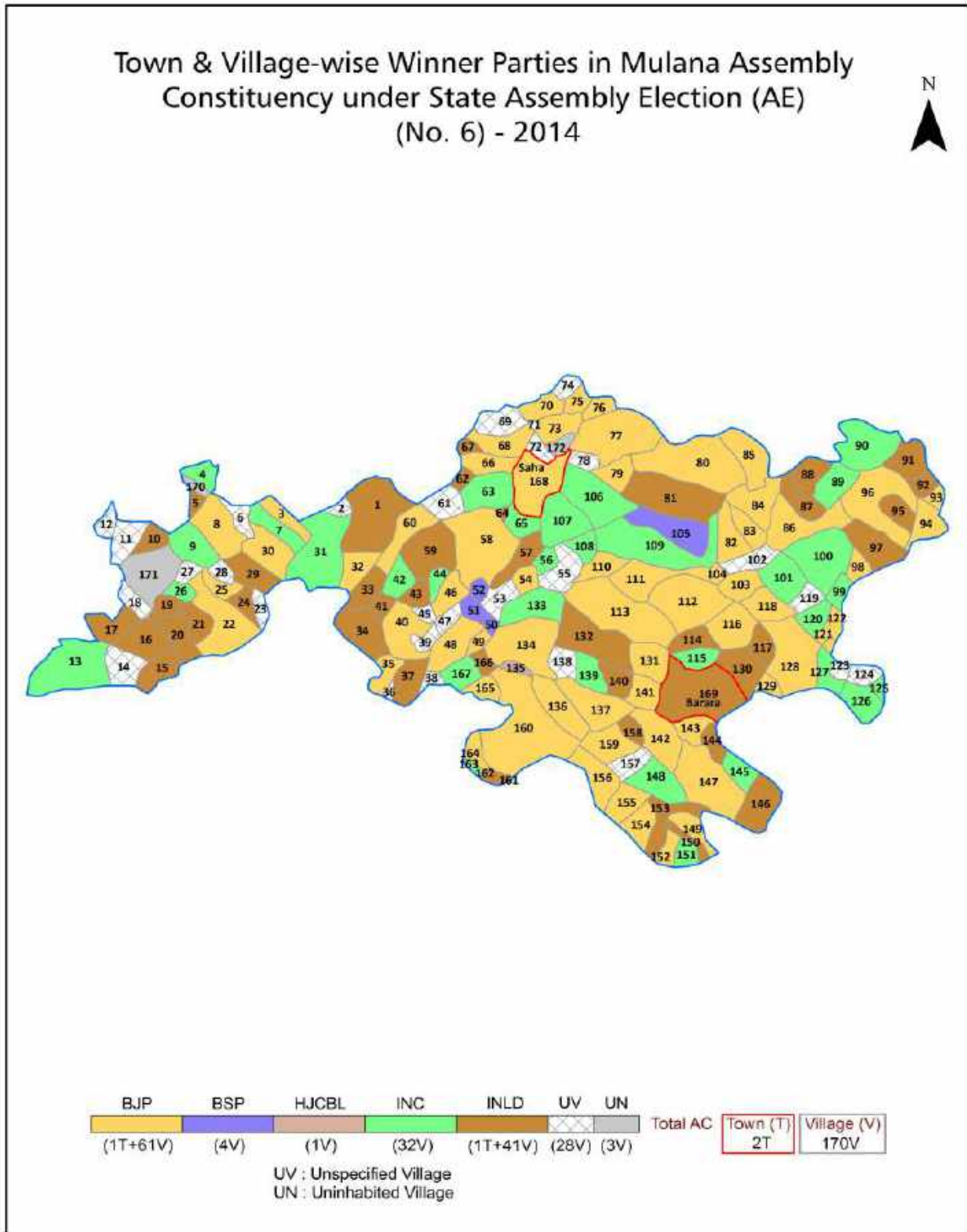
All rights reserved. No part of this book may be reproduced, stored in a retrieval system or transmitted in any form or by any means, mechanical photocopying, photographing, scanning, recording or otherwise without the prior written permission of the publisher. Please refer to Disclaimer at page no. 212 for the use of this publication.

Printed in India

Contents

No.	Particulars	Page No.
	Introduction	
1	Assembly Constituency - (Vidhan Sabha) at a Glance Features of Assembly as per Delimitation Commission of India (2008)	1-2
	Location and Political Maps	
2	Location Map Boundaries of Assembly Constituency - (Vidhan Sabha) in District Boundaries of Assembly Constituency under Parliamentary Constituency - (Lok Sabha) Town & Village-wise Winner Parties- 2024-PE, 2024-AE, 2019-PE, 2019-AE, 2014-PE, 2014-AE, 2009-PE and 2009-AE	3-11
	Administrative Setup (2011)	
3	District Sub-district Towns Villages Inhabited Villages Uninhabited Villages Village Panchayat Intermediate Panchayat	12-20
	Demographics (2011)	
4	Population Households Rural/Urban Population Towns and Villages by Population Size Sex Ratio (Total & 0-6 Years) Religious Population Social Population Literacy Rate	21-22
	Electoral Features	
5	Important Dates of Last Elections Held Electors by Gender Service Electors Voters Voters Turnout Polling Stations & Average Number of Electors per Polling Station Electors by Age Group Present Elected Representatives	23-28
	Historical Summary Election Results	
6	Vote Share of Major Parties Winning Margin (Number & Percentage Polarity of Parties Summary Result of Assembly Segment of Parliamentary Elections 2024, 2019, 2014, 2009, 2004 and 1999 Summary Result of Assembly Elections 2024, 2019, 2014, 2009, 2005, 2000, 1996, 1991, 1987, 1982, 1977, 1972, 1968 and 1967	29-50
	Polling Station Level Election Results	
7	Name and Number of Polling Station 2024-PE, 2024-AE, 2019-PE, 2019-AE, 2014-PE, 2014-AE, 2009-PE and 2009-AE Polling Station-wise Electors, Voters & Voters Turnout 2024-PE, 2024-AE, 2019-PE, 2019-AE, 2014-PE, 2014-AE, 2009-PE and 2009-AE Polling Station wise Elections Results 2024-PE, 2024-AE, 2019-PE, 2019-AE, 2014-PE, 2014-AE, 2009-PE and 2009-AE	51-189
	Share of Assembly Constituency	
8	Share of Assembly Constituency - (Vidhan Sabha) in State, District and Parliamentary Constituency - (Lok Sabha)	190
	Socio-Economic Amenities (2011)	
9	Access to Administrative Units Agricultural, Manufacturing and Industrial Commodities Demographic Indicators Education Health & Manpower Drinking Water Supply Sanitation Entertainment and Recreations Infrastructure Power Food Allocation Distribution and Marketing of Agriculture Commodities Infrastructure Transport and Road Infrastructure Communication Banking and Financial Services Land Use Irrigation Source	192-206
10	Abbreviation & Sources	208-210
11	Disclaimer	212

Location & Political Map



Administrative Setup

List of Village Panchayat & Intermediate Panchayat (Block) Name - 2011

Village Name	Village Panchayat Name	Intermediate Panchayat Name
Abdulgarh (247)	Abdulgarh	Barara
Adhoi (233)	Adhoi	Barara
Adhoya Hindwan (235)	Adhoya Hindwan	Barara
Adhoya Musalmana (209)	Adhoya Musalmana	Barara
Akalgarh (241)	Akalgarh	Barara
Akbarpur (131)	Akbarpur	Saha
Alapur (154)	Alapur	Saha
Alawalpur (239)	Alawalpur	Barara
Aliaspur (7)	Aliaspur	Barara
Alipur (82)	Alipur	Barara
Babaheri (165)	Babaheri	Ambala-I
Baraul (277)	Baraul	Ambala-I
Barola (276)	Barola	Ambala-I
Bazeedpur (220)	Bazeedpur	Saha
Behta (158)	Behta	Saha
Bekonpur (146)	Bekonpur	Barara
Bersan (268)	Bersan	Ambala-I
Bhudian (151)	Bhudian	Barara
Bichpari (270)	Bichpari	Ambala-I
Binjalpur (9)	Binjalpur	Barara
Bohawa (162)	Bohawa	Ambala-I
Chahal Majra (215)	Tandwali	Barara
Chapra (156)	Chapra	Saha
Chhanni (192)	Chhanni	Saha
Chudiala (191)	Chudiala	Saha
Chudiali (160)	Chudiali	Saha
Denarpur (224)	Denarpur	Saha
Dera Salaimpur (207)	Dera Salaimpur	Barara
Dhakola (135)	Dhakola	Saha

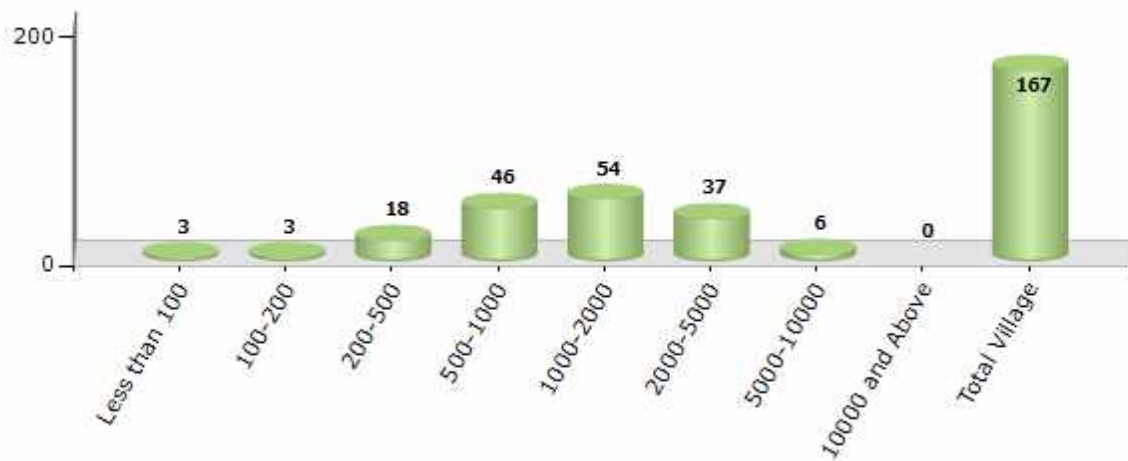
Contd....

Demographics

Number of Villages by Population Size - 2011

Less than 100	100-200	200-500	500-1000	1000-2000	2000-5000	5000-10000	10000 and Above	Total Village
3	3	18	46	54	37	6	0	167

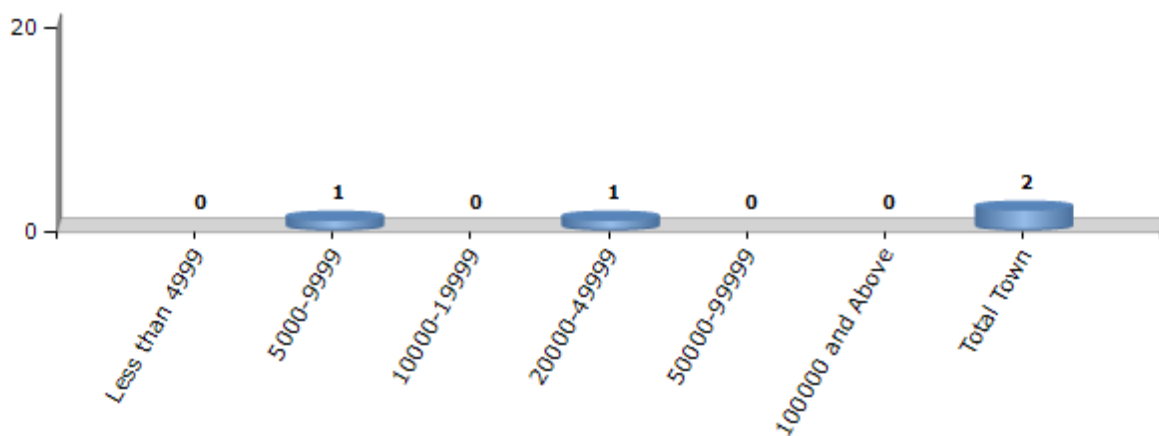
Number of Villages by Population Size - 2011



Number of Towns by Population Size - 2011

Less than 4999	5000-9999	10000-19999	20000-49999	50000-99999	100000 and Above	Total Town
0	1	0	1	0	0	2

Number of Towns by Population Size - 2011

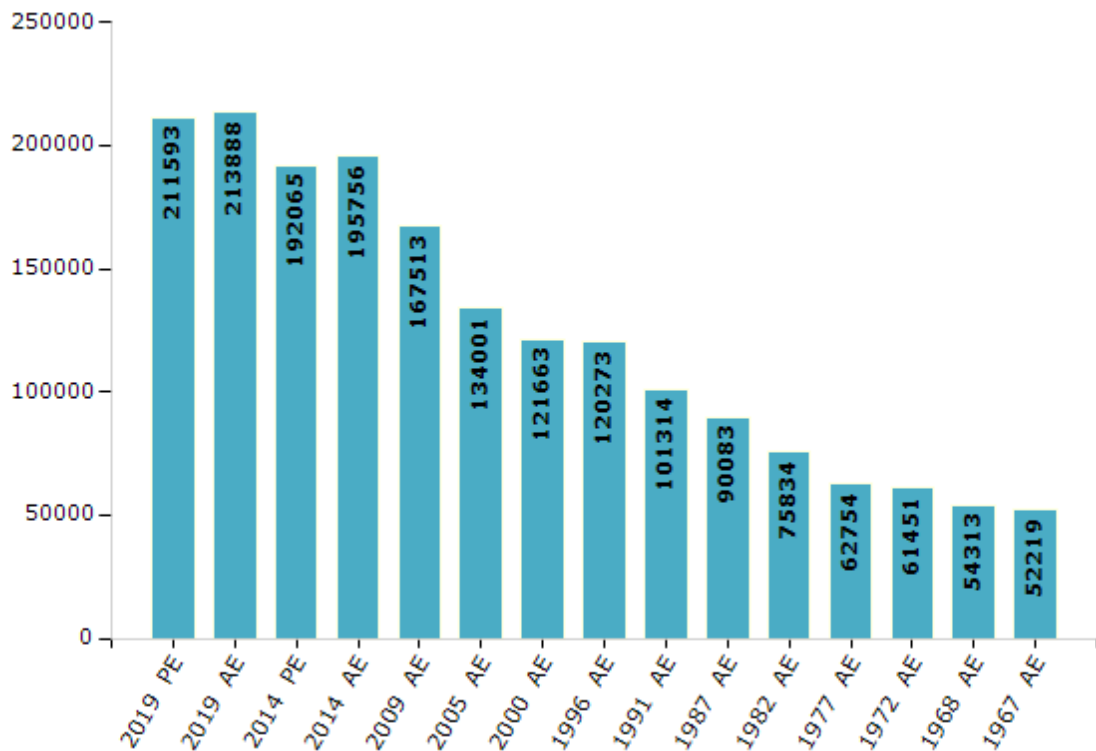


Electoral Features

Electors by Male & Female

Year	Male	Female	Others	Total	Year	Male	Female	Others	Total
2019 PE	114053	97540	0	211593	1999 PE	-	-	-	-
2019 AE	115081	98807	0	213888	1996 AE	66286	53987	-	120273
2014 PE	104600	87465	0	192065	1991 AE	54420	46894	-	101314
2014 AE	106101	89655	0	195756	1987 AE	47398	42685	-	90083
2009 PE	-	-	-	-	1982 AE	39638	36196	-	75834
2009 AE	92004	75509	-	167513	1977 AE	32481	30273	-	62754
2005 AE	72347	61654	-	134001	1972 AE	31744	29707	-	61451
2004 PE	-	-	-	-	1968 AE	28533	25780	-	54313
2000 AE	65932	55731	-	121663	1967 AE	-	-	-	52219

Number of Electors



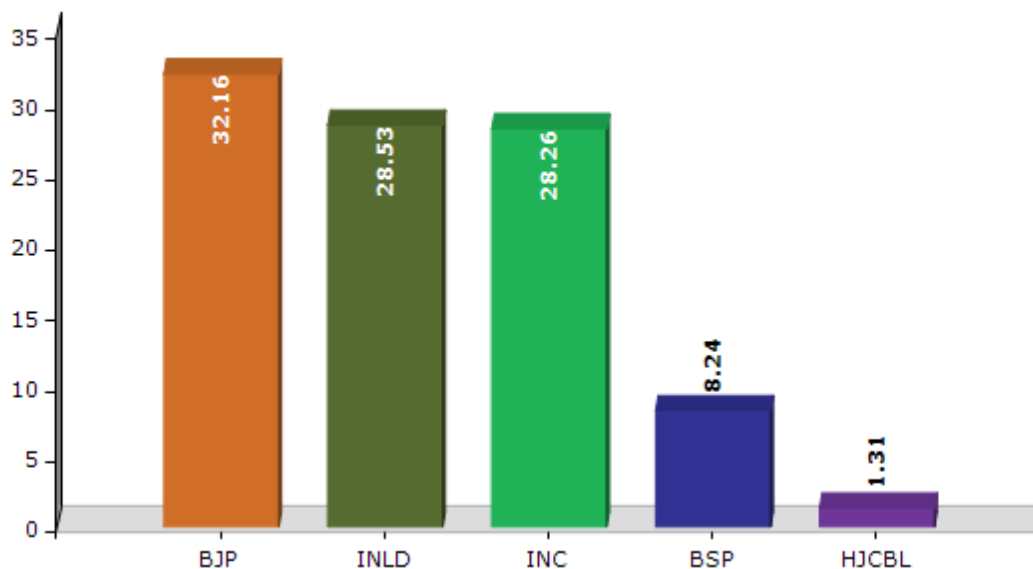
Note : AE : Assembly Election, PE : Assembly Segment of Parliamentary Election

Historical Summary Election Results

Summary Result of Assembly Election - 2014

Candidate Name	Party	Votes	Votes %
Santosh Chauhan Sarwan	BJP	49970	32.16
Rajbir Singh	INLD	44321	28.53
Varun Chaudhary	INC	43915	28.26
Karnail Singh	BSP	12797	8.24
Raj Kumar	HJCBL	2038	1.31
Pawan Kumar	IND	764	0.49
Dev Raj	HaLP	632	0.41
Haveli Ram	IND	283	0.18
	NOTA	651	0.42

Votes Percentage of Top Parties - 2014



Polling Station Level Election Results

Number and Name of Polling Stations (PS) (2019 AE)

Number of Polling Stations	Name of Polling Stations	Number of Polling Stations	Name of Polling Stations
1	Govt. Middle School, Toba	22	Govt. High School, Sulkhani
2	Govt. Middle School, Toba	23	Govt. Senior Secondary School, Jafarpur
3	Govt. High School, Mahmudpur	24	Govt. Senior Secondary School, Jafarpur
4	Govt. High School, Mahmudpur	25	Govt. Primary School, Aliyaspur
5	Govt. Primary School, Malik Pur	26	Govt. Senior Secondary School, Jafarpur
6	Govt. Middle School, Sabanpur	27	Govt. Senior Secondary School, Sardaheri
7	Govt. High School, Gola	28	Govt. Senior Secondary School, Sardaheri
8	Govt. High School, Gola	29	Govt. Senior Secondary School, Sardaheri
9	Govt. Primary School, Tamnauli	30	Govt. High School, Binjalpur
10	Govt. High School, Takurpura	31	Govt. High School, Binjalpur
11	Govt. High School, Takurpura	32	Govt. Primary School, Dhanori
12	Govt. Middle School, Uplana	33	Govt. Senior Secondary School, Dhanaura
13	Govt. Middle School, Uplana	34	Govt. Senior Secondary School, Dhanaura
14	Govt. High School, Talheri Gujran	35	Govt. Senior Secondary School, Dhanaura
15	Govt. Middle School, Gaganheri	36	Govt. Senior Secondary School, Duliyaana
16	Govt. Middle School, Kakarkunda	37	Govt. Senior Secondary School, Duliyaana
17	Govt. Middle School, Nurhad	38	Govt. High School, Ramgarh
18	Govt. Primary School, Tapriyan	39	Govt. Primary School, Jhadumajra
19	Govt. Middle School, Thahrva	40	Govt. Senior Secondary School, Gokalgarh
20	Govt. Middle School, Saihla	41	Govt. Senior Secondary School, Gokalgarh
21	Govt. High School, Sherpur	42	Govt. Senior Secondary School, Nauhni

Contd....

Polling Station Level Election Results

Polling Station-wise Votes Secured by Overall Top Five Parties in Mulana Assembly in Assembly Election (AE) under Ambala Parliamentary Constituency in Haryana (2019)

No. of Polling Station	Winner - Varun Chaudhary (INC)	Runner-up - Rajbir Singh (BJP)	3rd - Krishan Dass (BSP)	4th - Amar Nath (JNJP)	5th - Daya Rani (INLD)	NOTA	Other	Total Votes Secured
36	300	162	57	14	1	1	1	536
37	186	236	11	6	5	2	0	446
38	389	313	18	2	3	1	4	730
39	285	245	24	9	0	3	8	574
40	301	163	22	5	0	2	0	493
41	263	201	1	39	6	1	2	513
42	471	323	36	9	0	2	7	848
43	450	280	30	19	13	4	9	805
44	491	136	137	11	2	4	7	788
45	272	451	4	9	2	1	7	746
46	355	140	4	41	10	4	14	568
47	171	346	1	2	0	2	1	523
48	270	395	11	7	14	1	1	699
49	211	317	6	9	3	1	2	549
50	299	197	6	34	21	2	4	563
51	246	215	8	5	2	1	1	478
52	374	339	8	6	6	3	2	738
53	392	281	69	10	42	2	15	811
54	307	358	6	3	17	5	2	698
55	282	177	95	5	13	4	6	582
56	231	183	7	7	9	1	3	441
57	209	293	4	2	6	2	6	522
58	239	111	9	7	45	1	1	413
59	348	389	76	6	8	1	13	841
60	375	274	63	4	6	0	6	728
61	296	268	33	4	4	0	1	606
62	192	124	31	21	19	4	5	396
63	316	460	56	47	6	2	2	889
64	200	479	3	1	5	0	5	693
65	221	250	34	8	56	0	3	572
66	324	205	35	47	12	0	4	627
67	135	75	12	11	5	0	0	238
68	281	183	9	2	0	0	3	478
69	305	303	8	42	2	0	3	663
70	340	196	184	9	3	3	3	738

Contd....

Polling Station Level Election Results

Winner, Runner-up and 3rd Party Position & Winning Margin According to Polling Stations in Mulana Assembly in Assembly Election (AE) under Ambala Parliamentary Constituency in Haryana (2019)

Polling Station Number	Winner Party	Winner Votes (%)	Runner-up Party	Runner-up Votes (%)	Winning Margin Votes (%)	Third Party	Third Party Votes (%)	Other Votes (%)
71	INC	400 (49.32)	BJP	343 (42.29)	57 (7.03)	BSP	50 (6.17)	18 (2.22)
72	INC	233 (45.24)	BJP	226 (43.88)	7 (1.36)	BSP	48 (9.32)	8 (1.55)
73	INC	250 (51.65)	BJP	190 (39.26)	60 (12.39)	BSP	31 (6.4)	13 (2.69)
74	INC	362 (53.16)	BJP	277 (40.68)	85 (12.48)	BSP	24 (3.52)	18 (2.64)
75	INC	320 (55.27)	BJP	238 (41.11)	82 (14.16)	BSP	10 (1.73)	11 (1.9)
76	BJP	220 (44.62)	INC	206 (41.78)	14 (2.84)	BSP	58 (11.76)	9 (1.83)
77	INC	269 (51.34)	BJP	231 (44.08)	38 (7.26)	BSP	19 (3.63)	5 (0.95)
78	INC	324 (51.02)	BJP	223 (35.12)	101 (15.9)	BSP	57 (8.98)	31 (4.88)
79	INC	293 (45.36)	BJP	242 (37.46)	51 (7.9)	BSP	100 (15.48)	11 (1.7)
80	INC	276 (55.09)	BJP	179 (35.73)	97 (19.36)	BSP	30 (5.99)	16 (3.19)
81	BJP	337 (55.52)	INC	256 (42.17)	81 (13.35)	JNJP	8 (1.32)	6 (0.99)
82	BJP	147 (67.12)	INC	65 (29.68)	82 (37.44)	INLD	6 (2.74)	1 (0.46)
83	BJP	382 (46.93)	INC	358 (43.98)	24 (2.95)	INLD	31 (3.81)	43 (5.28)
84	INC	394 (54.2)	BJP	278 (38.24)	116 (15.96)	BSP	27 (3.71)	28 (3.85)
85	BJP	204 (51.26)	INC	133 (33.42)	71 (17.84)	BSP	53 (13.32)	8 (2.01)
86	BJP	229 (56.97)	INC	164 (40.8)	65 (16.17)	INLD	3 (0.75)	6 (1.49)
87	INC	187 (54.36)	BJP	140 (40.7)	47 (13.66)	BSP	9 (2.62)	8 (2.33)
88	BJP	191 (44.32)	INC	175 (40.6)	16 (3.72)	BSP	47 (10.9)	18 (4.18)
89	INC	379 (43.97)	BJP	337 (39.1)	42 (4.87)	BSP	112 (12.99)	34 (3.94)
90	BJP	352 (51.01)	INC	263 (38.12)	89 (12.89)	BSP	55 (7.97)	20 (2.9)
91	INC	440 (58.36)	BJP	297 (39.39)	143 (18.97)	JNJP	10 (1.33)	7 (0.93)
92	INC	443 (70.09)	BJP	111 (17.56)	332 (52.53)	BSP	62 (9.81)	16 (2.53)
93	INC	434 (60.78)	BJP	232 (32.49)	202 (28.29)	BSP	18 (2.52)	30 (4.2)
94	INC	297 (52.01)	BJP	256 (44.83)	41 (7.18)	JNJP	7 (1.23)	11 (1.93)
95	BJP	305 (59.11)	INC	195 (37.79)	110 (21.32)	BSP	6 (1.16)	10 (1.94)
96	INC	229 (50.33)	BJP	218 (47.91)	11 (2.42)	INLD	5 (1.1)	3 (0.66)
97	BJP	496 (62)	INC	292 (36.5)	204 (25.5)	INLD	3 (0.38)	9 (1.13)
98	BJP	355 (52.28)	INC	314 (46.24)	41 (6.04)	IND (AK)	3 (0.44)	7 (1.03)
99	BJP	298 (38.4)	INC	199 (25.64)	99 (12.76)	JNJP	176 (22.68)	103 (13.27)
100	INC	251 (51.86)	BJP	148 (30.58)	103 (21.28)	BSP	69 (14.26)	16 (3.31)
101	INC	230 (49.68)	BJP	196 (42.33)	34 (7.35)	BSP	31 (6.7)	6 (1.3)
102	INC	281 (43.84)	BJP	228 (35.57)	53 (8.27)	BSP	117 (18.25)	15 (2.34)
103	BSP	175 (35.86)	INC	164 (33.61)	11 (2.25)	BJP	132 (27.05)	17 (3.48)
104	INC	263 (53.89)	BJP	109 (22.34)	154 (31.55)	BSP	98 (20.08)	18 (3.69)
105	INC	289 (56.78)	BJP	105 (20.63)	184 (36.15)	BSP	75 (14.73)	40 (7.86)

Contd....

Socio-Economic Amenities - Rural

Access to Education Facilities

Particulars	Number of Villages (% of Population)				
	Available	Not Available	If Not Available (Distance of Nearest Facility)		
			A	B	C
Govt. Primary School	143 (91)	24 (9)	10 (5)	6 (2)	0 (0)
Private Primary School	46 (43)	121 (57)	1 (0)	0 (0)	0 (0)
Govt. Middle School	94 (77)	73 (23)	55 (18)	9 (2)	3 (1)
Private Middle School	29 (32)	138 (68)	2 (1)	0 (0)	0 (0)
Govt. Secondary School	62 (61)	105 (39)	79 (30)	15 (4)	3 (1)
Private Secondary School	27 (31)	140 (69)	3 (1)	0 (0)	0 (0)
Govt. Senior Secondary School	28 (36)	139 (64)	83 (37)	39 (19)	7 (3)
Private Senior Secondary School	15 (18)	152 (82)	3 (1)	1 (1)	0 (0)
Govt. Arts and Science Degree College	0 (0)	167 (100)	12 (10)	24 (15)	46 (23)
Private Arts and Science Degree College	1 (2)	166 (98)	11 (5)	27 (15)	46 (29)
Govt. Engineering College	0 (0)	167 (100)	2 (4)	1 (0)	25 (14)
Private Engineering College	6 (6)	161 (94)	27 (14)	47 (26)	59 (35)
Govt. Medicine College	0 (0)	167 (100)	1 (0)	1 (0)	19 (8)
Private Medicine College	1 (2)	166 (98)	14 (9)	57 (37)	74 (44)
Govt. Management Institute	0 (0)	167 (100)	0 (0)	0 (0)	47 (28)
Private Management Institute	6 (6)	161 (94)	12 (6)	32 (19)	70 (40)
Govt. Polytechnic	0 (0)	167 (100)	1 (0)	1 (1)	70 (40)
Private Polytechnic	1 (2)	166 (98)	20 (11)	28 (15)	46 (31)
Govt. Vocational Training School/ITI	0 (0)	167 (100)	4 (2)	25 (12)	109 (68)
Private Vocational Training School/ITI	0 (0)	167 (100)	5 (3)	4 (2)	20 (12)
Govt. Non Formal Training Centre	0 (0)	167 (100)	3 (2)	6 (7)	149 (88)
Private Non Formal Training Centre	0 (0)	167 (100)	1 (0)	0 (0)	8 (3)
Govt. School For Disabled	0 (0)	167 (100)	5 (3)	4 (6)	158 (91)
Private School For Disabled	0 (0)	167 (100)	0 (0)	0 (0)	0 (0)
Government Others	0 (0)	167 (100)	0 (0)	0 (0)	0 (0)
Private Others	0 (0)	167 (100)	0 (0)	0 (0)	0 (0)

Note : Distance A : Less than 5 km; B : Between 5-10 km; C : 10+ km.; Source : Data Analysis is based on 2011 Census.

DISCLAIMER

The Terms of Use and Disclaimer of Datanet India Private Limited (hereinafter referred to as "Datanet") for use of this analysis report of **Mulana Assembly Constituency (Mulana Vidhan Sabha)** :-

1. **Assembly Factbook™** is a Registered Trade Mark owned by Datanet.
2. All the maps are sketched and graphical representation only and have not been drawn to the scale and also not to represent the actual geographical area or boundary of the unit.
3. The data for the aforesaid analysis is based on authentic sources and has been culled from the various publications of Census, CSO and NSSO for district and block level data, various central and state government departments, Central & State Elections Commissions and the concerned Returning Officers' releases, Electoral Rolls, Election results and allied publications, internal assessment, surveys, estimates and analysis. Therefore, certain adjustment of data at micro level may have been done to arrive closer to the macro data.
4. Data have been provided on an "As Is" and "As AVAILABLE" basis
5. The colours shown in the maps or diagram and charts of a particular party, alliance or AC are indicative and do not represent them.
6. This publication which includes maps, sheets, graphs and data would be the property under copyright of Datanet only. The user may use these for its internal study, analysis and research purposes. It's public display, re-selling or any commercial uses by the user are not allowed.
7. Datanet has taken due care and caution in compilation and processing of data and allied information, but does not guarantee the accuracy, adequacy or completeness of any information/analysis and will be not responsible for any errors or omissions or for the results obtained from the use of such information/analysis.
8. All the contents for the publication have been culled from various authentic sources and Datanet reasonably believes such sources to be reliable, but does not make any representations, express or implied as to the accuracy or fitness of use of such information. The information or contents of the information/analysis do not constitute advice and should not be relied upon in making (or refraining from making) any decision. Any reliance placed upon the information provided by Datanet is the sole responsibility and strictly at the user's risk.
9. In no event will Datanet be liable for any damages (including, without limitation, damages for loss of business projects, or loss of profits) arising in contract, tort or otherwise from the use of or inability to use any of its contents, or from any action taken (or refrained from being taken) as a result of using the analysis or any of its contents. Datanet its directors, owners, editors, officials, employees, distributor and agents or any associate will not be liable for any errors in the information contained or any consequences arising from the use of the contents of the provided information/analysis.
10. If any provision of these terms and conditions is held invalid or illegal or unenforceable for any reason by any court of competent jurisdiction, such provision shall be severed and the remainder of provisions of the terms and conditions shall continue in full force and effect as if the Term of Use had been executed with the invalid, illegal or unenforceable provision eliminated.
11. If there are any discrepancies in the information provided, please bring it to attention of Datanet for suitable rectification measures.

Buy Online This Complete Book At
Datanet India eBooks Store

www.indiastatpublications.com

or go directly at

[http://www.indiastatpublications.com/
Assembly_factbook/Haryana/Ambala/ Mulana](http://www.indiastatpublications.com/Assembly_factbook/Haryana/Ambala/Mulana)

 **india**stat**elections**

