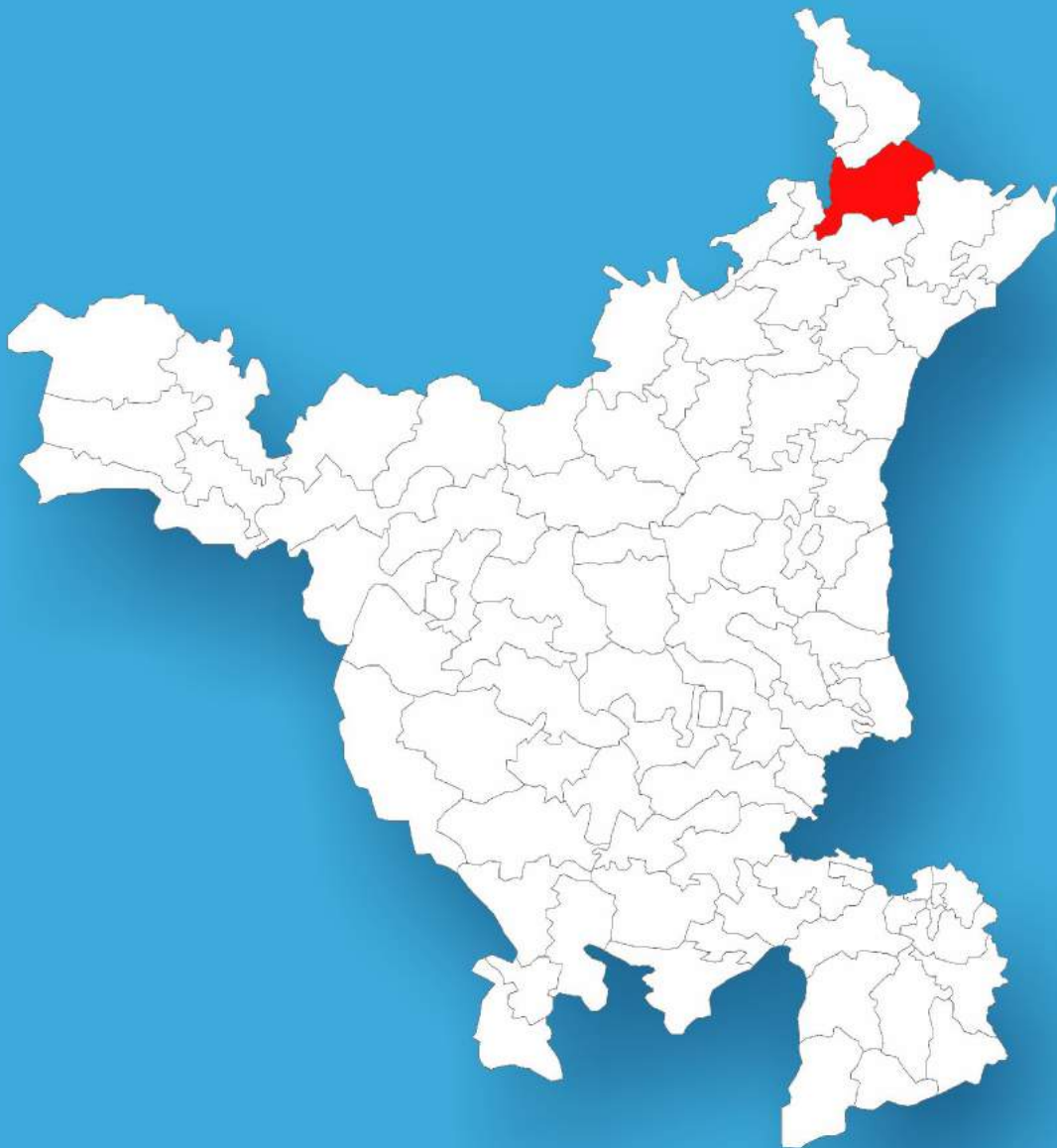




Haryana

Assembly Factbook™

Naraingarh Assembly Constituency



Key Electoral Data of Naraingarh
Assembly Constituency (Vidhan Sabha)

Haryana
Assembly FactbookTM
Naraingarh Assembly Constituency



Naraingarh Vidhan Sabha

Editor & Director

Dr. R.K. Thukral

Research Editor

Dr. Shafeeq Rahman

Compiled, Researched and Published by Datanet India Pvt. Ltd.

D-100, 1st Floor,

Okhla Industrial Area, Phase-I,
New Delhi- 110020.

Ph.: 91-11- 43580781-84

Email : support@indiastatpublications.com

Website : www.indiastatelections.com

Online Book Store :

www.indiastatpublications.com

Report No. : AFB/HR-03-0624

ISBN : 978-93-5293-520-8

First Edition : January, 2018

Seventh Updated Edition : June, 2024

Price : Rs. 11500/-

US\$ 310

© Datanet India Pvt. Ltd.

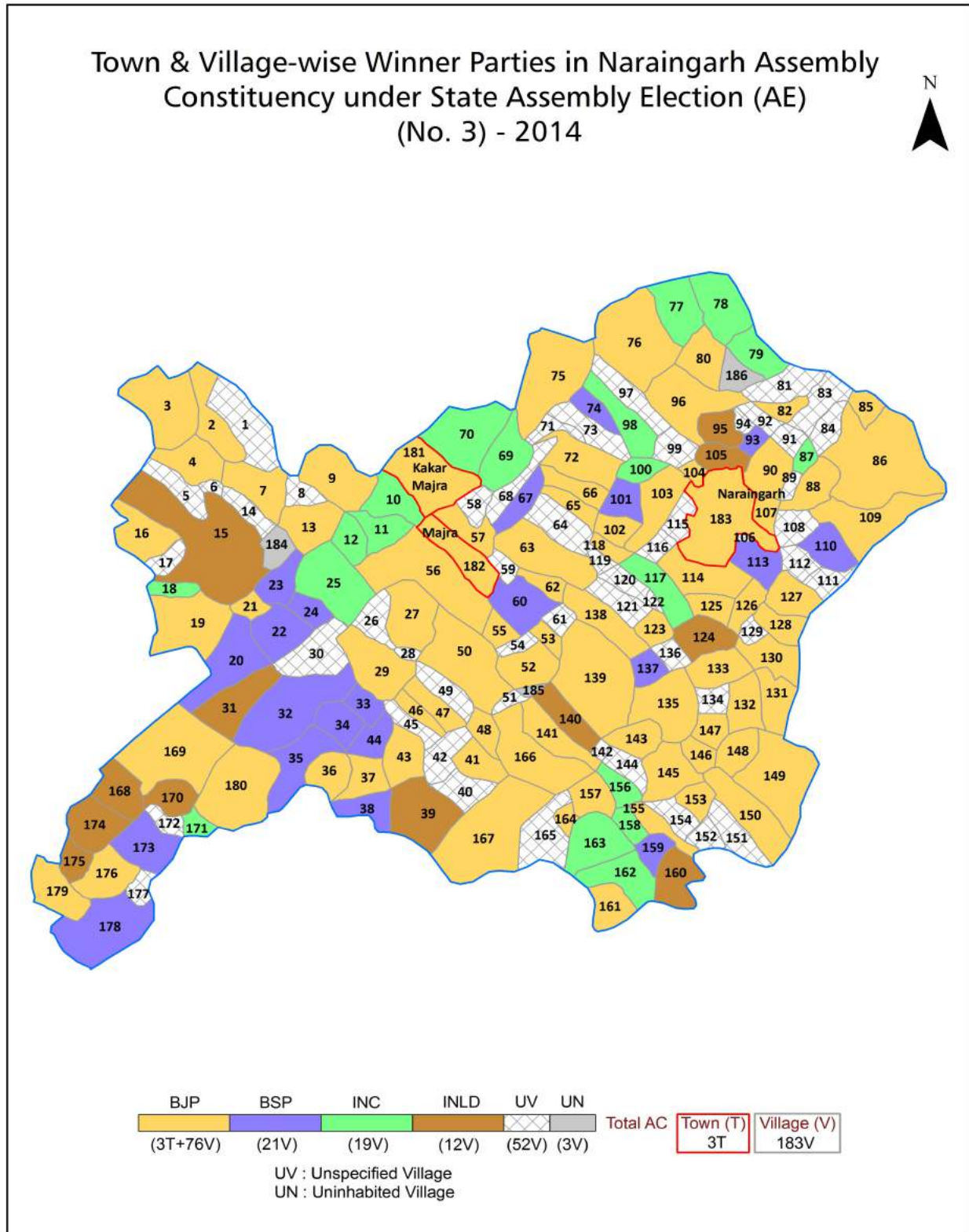
All rights reserved. No part of this book may be reproduced, stored in a retrieval system or transmitted in any form or by any means, mechanical photocopying, photographing, scanning, recording or otherwise without the prior written permission of the publisher. Please refer to Disclaimer at page no. 195 for the use of this publication.

Printed in India

Contents

No.	Particulars	Page No.
	Introduction	
1	Assembly Constituency - (Vidhan Sabha) at a Glance Features of Assembly as per Delimitation Commission of India (2008)	1-2
	Location and Political Maps	
2	Location Map Boundaries of Assembly Constituency - (Vidhan Sabha) in District Boundaries of Assembly Constituency under Parliamentary Constituency - (Lok Sabha) Town & Village-wise Winner Parties- 2024-PE, 2019-PE, 2019-AE, 2014-PE, 2014-AE, 2009-PE and 2009-AE	3-11
	Administrative Setup (2011)	
3	District Sub-district Towns Villages Inhabited Villages Uninhabited Villages Village Panchayat Intermediate Panchayat	12-22
	Demographics (2011)	
4	Population Households Rural/Urban Population Towns and Villages by Population Size Sex Ratio (Total & 0-6 Years) Religious Population Social Population Literacy Rate	23-24
	Electoral Features	
5	Important Dates of Last Elections Held Electors by Gender Service Electors Voters Voters Turnout Polling Stations & Average Number of Electors per Polling Station Electors by Age Group Present Elected Representatives	25-30
	Historical Summary Election Results	
6	Vote Share of Major Parties Winning Margin (Number & Percentage Polarity of Parties Summary Result of Assembly Segment of Parliamentary Elections 2024, 2019, 2014, 2009, 2004 and 1999 Summary Result of Assembly Elections 2019, 2014, 2009, 2005, 2000, 1996, 1991, 1987, 1982, 1977, 1972, 1968 and 1967	31-52
	Polling Station Level Election Results	
7	Name and Number of Polling Station 2024-PE, 2019-PE, 2019-AE, 2014-PE, 2014-AE, 2009-PE and 2009-AE Polling Station-wise Electors, Voters & Voters Turnout 2024-PE, 2019-PE, 2019-AE, 2014-PE, 2014-AE, 2009-PE and 2009-AE Polling Station wise Elections Results 2024-PE, 2019-PE, 2019-AE, 2014-PE, 2014-AE, 2009-PE and 2009-AE	53-172
	Share of Assembly Constituency	
8	Share of Assembly Constituency - (Vidhan Sabha) in State, District and Parliamentary Constituency - (Lok Sabha)	173
	Socio-Economic Amenities (2011)	
9	Access to Administrative Units Agricultural, Manufacturing and Industrial Commodities Demographic Indicators Education Health & Manpower Drinking Water Supply Sanitation Entertainment and Recreations Infrastructure Power Food Allocation Distribution and Marketing of Agriculture Commodities Infrastructure Transport and Road Infrastructure Communication Banking and Financial Services Land Use Irrigation Source	175-189
10	Abbreviation & Sources	191-193
11	Disclaimer	195

Location & Political Map



Administrative Setup

List of Village Panchayat & Intermediate Panchayat (Block) Name - 2011

Village Name	Village Panchayat Name	Intermediate Panchayat Name
Ahmadpur (303)	Ahmadpur (303)	Naraingarh
Akbarpur (305)	Akbarpur	Naraingarh
Ambli (136)	Ambli (136)	Naraingarh
Andheri (291)	Andheri (291)	Naraingarh
Azampur (100)	Azampur (100)	Naraingarh
Babak Majra (51)	Korwa Khurd	Shahzadpur
Badhauri (110)	Badhauri (110)	Naraingarh
Badi Kohri (254)	Badi Kohri	Shahzadpur
Bakarpur (297)	Bakarpur (297)	Naraingarh
Baktuha (106)	Baktuha (106)	Naraingarh
Ballopur (306)	Ballopur	Naraingarh
Banaundi (65)	Banaundi 0064	Shahzadpur
Bapauli (259)	Bapauli	Shahzadpur
Bara Gaon (97)	Bara Gaon (97)	Naraingarh
Bara Korwa (279)	Bara Korwa	Shahzadpur
Baragarh (66)	Baragarh	Shahzadpur
Barheri Badi (109)	Barheri Badi (109)	Naraingarh
Barheri Chhoti (107)	Barheri Chhoti	Naraingarh
Bari Bassi (70)	Bari Bassi	Shahzadpur
Bari Rasaur (92)	Bari Rasaur (92)	Naraingarh
Baroli (89)	Baroli	Naraingarh
Barsu Majra (300)	Barsu Majra (300)	Naraingarh
Batora (73)	Batora	Naraingarh
Behloli (48)	Behloli	Shahzadpur
Ber Kheri (293)	Ber Kheri (293)	Naraingarh
Berpura (37)	Berpura	Shahzadpur
Bharanpur (61)	Bharanpur	Shahzadpur
Bharog (46)	Bharog	Shahzadpur
Bheelpura (68)	Bheelpura	Ambala-II

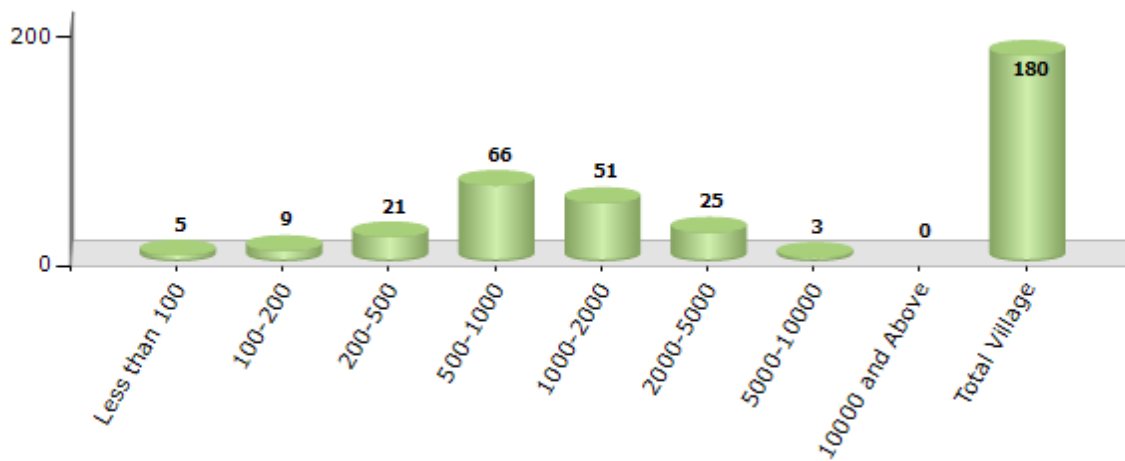
Contd....

Demographics

Number of Villages by Population Size - 2011

Less than 100	100-200	200-500	500-1000	1000-2000	2000-5000	5000-10000	10000 and Above	Total Village
5	9	21	66	51	25	3	0	180

Number of Villages by Population Size - 2011



Number of Towns by Population Size - 2011

Less than 4999	5000-9999	10000-19999	20000-49999	50000-99999	100000 and Above	Total Town
2	0	0	1	0	0	3

Number of Towns by Population Size - 2011

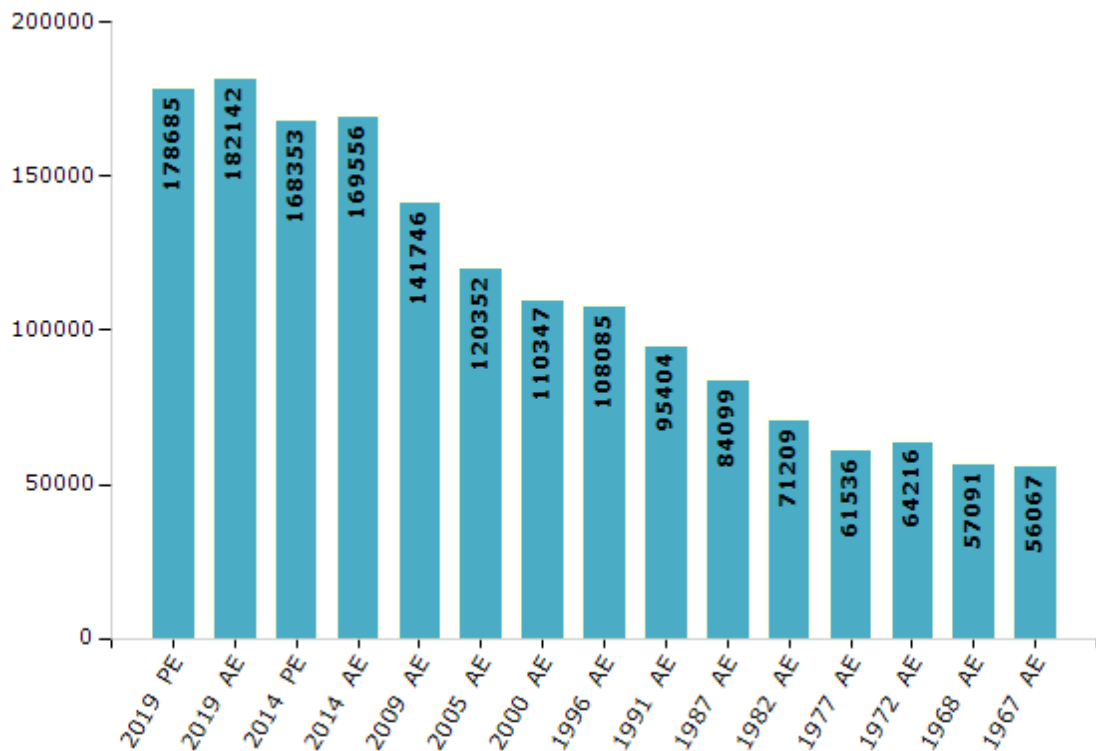


Electoral Features

Electors by Male & Female

Year	Male	Female	Others	Total	Year	Male	Female	Others	Total
2019 PE	95904	82780	1	178685	1999 PE	-	-	-	-
2019 AE	97654	84486	2	182142	1996 AE	59620	48465	-	108085
2014 PE	90432	77921	0	168353	1991 AE	52022	43382	-	95404
2014 AE	90782	78774	0	169556	1987 AE	45988	38111	-	84099
2009 PE	-	-	-	-	1982 AE	38214	32995	-	71209
2009 AE	77745	64001	-	141746	1977 AE	32670	28866	-	61536
2005 AE	64955	55397	-	120352	1972 AE	34041	30175	-	64216
2004 PE	-	-	-	-	1968 AE	30463	26628	-	57091
2000 AE	60025	50322	-	110347	1967 AE	-	-	-	56067

Number of Electors



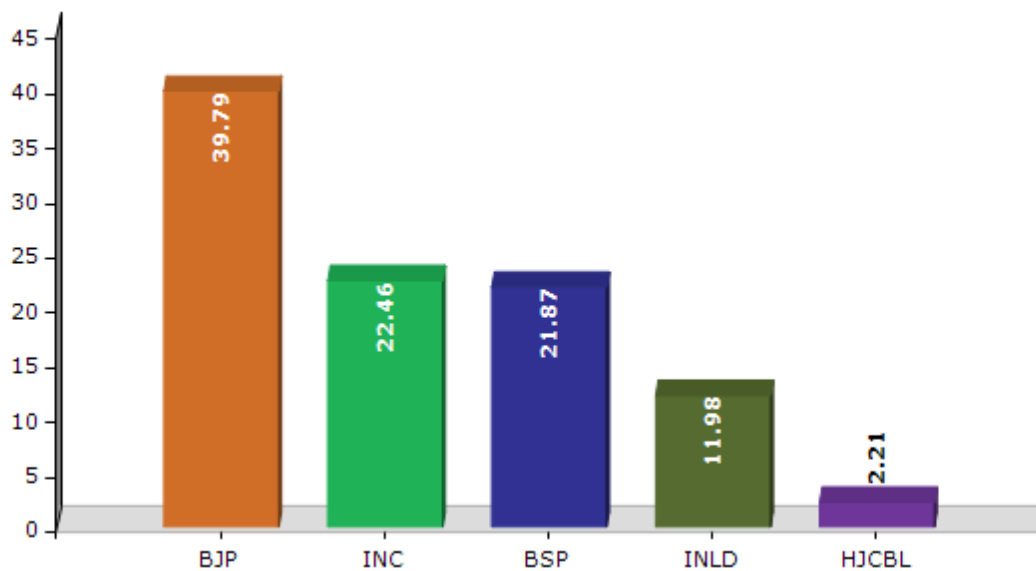
Note : AE : Assembly Election, PE : Assembly Segment of Parliamentary Election

Historical Summary Election Results

Summary Result of Assembly Election - 2014

Candidate Name	Party	Votes	Votes %
Nayab Singh	BJP	55931	39.79
Ram Kishan	INC	31570	22.46
Ram Singh Korwa	BSP	30736	21.87
Jagmal Singh Rollon	INLD	16836	11.98
Bhoom Singh	HJCBL	3101	2.21
Randhir Singh	BSCP	916	0.65
Comrade Tek Chand	CPM	701	0.5
Suresh Kumar Punia	SMBHP	226	0.16
	NOTA	539	0.38

Votes Percentage of Top Parties - 2014



Polling Station Level Election Results

Number and Name of Polling Stations (PS) (2019 AE)

Number of Polling Stations	Name of Polling Stations	Number of Polling Stations	Name of Polling Stations
1	Govt. High School,Fatehpur	22	Govt. Middle School, Sangrani
2	Govt. High School,Fatehpur	23	Govt. Primary School, Kullarpur
3	Govt. Middle School, Sambhalwa	24	Govt. Middle School, Husaini
4	Govt. Middle School, Pulewala	25	Govt.Primary School, Milk
5	Govt. Primary School, Khanpur Rajputana	26	Govt. Primary School, Rampur
6	Govt.Se.Sec.School, Kohrabhura	27	Govt. Primary School, Ballopur
7	Govt.Se.Sec.School, Kohrabhura	28	Govt. Primary School, Mirpur
8	Govt. Primary School, Rattour	29	Govt. Middle School, Barauli
9	Govt. Middle School, Chhoti Kohari	30	Govt. Middle School, Barauli
10	Govt. Senior Secondary School, Laha	31	Govt. Middle School, Kherki Manakpur
11	Govt. Senior Secondary School, Laha	32	Govt. Middle School, Wasalpur
12	Govt. Primary School, Danoura	33	Govt. Primary School, Bari Kohri
13	Govt. Sr.Sec.School, Kathemajra	34	Govt. Primary School, Bichpari
14	Anganwari Kendra, Jangu Majra	35	Govt.Middle School, Bhero
15	Panchayat Ghar, Chechi Majra	36	Govt.Primary School, Manglore
16	Govt. Middle School, Miyanpur	37	Govt. High School, Bari Bassi
17	Govt. Middle School, Toka	38	Govt. Senior Secondary School, Akbarpur
18	Govt. Sr.Sec.School, Dera	39	Govt. Middle School, Sain Majra
19	Govt. Sr.Sec.School, Dera	40	Office of XEN, PWD, B&R, Naraingarh
20	Govt. Sr.Sec.School, Dera	41	Govt. Middle School, Huda Colony, Naraingarh
21	Govt. Sr.Sec.School, Dera	42	Sh. Mad Bhagwat Geeta Sr. Sec. School, Naraingarh

Contd....

Polling Station Level Election Results

Polling Station-wise Votes Secured by Overall Top Five Parties in Naraingarh Assembly in Assembly Election (AE) under Ambala Parliamentary Constituency in Haryana (2019)

No. of Polling Station	Winner - Shalley (INC)	Runner-up - Surender Singh (BJP)	3rd - Ram Singh Dhillon (JNJP)	4th - Gulshan Kumar (LTSP)	5th - Madan Pal (BSP)	NOTA	Other	Total Votes Secured
36	138	114	29	108	3	2	47	441
37	258	256	26	363	6	3	18	930
38	101	29	15	17	10	0	154	326
39	255	98	32	155	14	3	84	641
40	305	249	46	95	5	7	33	740
41	115	62	44	98	5	2	32	358
42	213	139	37	65	5	3	20	482
43	289	187	57	115	4	0	14	666
44	283	255	43	127	36	13	14	771
45	189	105	35	44	21	0	10	404
46	197	252	61	163	4	4	23	704
47	309	257	46	103	4	0	12	731
48	281	151	19	78	101	4	25	659
49	403	187	47	78	34	5	20	774
50	370	156	70	104	24	5	18	747
51	263	57	8	50	190	1	14	583
52	332	90	11	92	154	0	24	703
53	199	151	16	71	2	1	17	457
54	161	18	5	24	55	0	54	317
55	525	262	82	97	30	11	12	1019
56	487	289	59	75	14	2	11	937
57	395	221	69	132	18	3	36	874
58	191	174	38	47	0	2	25	477
59	212	114	31	40	13	5	35	450
60	80	40	13	140	41	0	48	362
61	238	77	25	26	24	0	30	420
62	220	84	8	221	3	0	26	562
63	111	72	60	93	5	3	32	376
64	158	71	18	81	141	0	36	505
65	203	177	57	316	30	2	17	802
66	283	364	19	38	11	3	30	748
67	314	99	2	31	64	0	10	520
68	291	61	5	46	81	1	8	493
69	113	163	46	31	13	1	60	427
70	328	287	72	26	17	5	8	743

Contd....

Polling Station Level Election Results

Winner, Runner-up and 3rd Party Position & Winning Margin According to Polling Stations in Naraingarh Assembly in Assembly Election (AE) under Ambala Parliamentary Constituency in Haryana (2019)

Polling Station Number	Winner Party	Winner Votes (%)	Runner-up Party	Runner-up Votes (%)	Winning Margin Votes (%)	Third Party	Third Party Votes (%)	Other Votes (%)
71	INC	392 (57.56)	BJP	182 (26.73)	210 (30.83)	BSP	55 (8.08)	52 (7.64)
72	INC	226 (27.1)	LTSP	225 (26.98)	1 (0.12)	JNJP	154 (18.47)	229 (27.46)
73	BJP	279 (48.44)	INC	202 (35.07)	77 (13.37)	JNJP	56 (9.72)	39 (6.77)
74	INC	266 (49.26)	BJP	103 (19.07)	163 (30.19)	LTSP	63 (11.67)	108 (20)
75	INC	349 (57.4)	BJP	101 (16.61)	248 (40.79)	LTSP	77 (12.66)	81 (13.32)
76	INC	169 (43.9)	BJP	154 (40)	15 (3.9)	BSP	25 (6.49)	37 (9.61)
77	INC	301 (36.18)	LTSP	219 (26.32)	82 (9.86)	JNJP	140 (16.83)	172 (20.67)
78	JNJP	229 (37.3)	INC	225 (36.64)	4 (0.66)	BJP	112 (18.24)	48 (7.82)
79	INC	399 (46.5)	BJP	143 (16.67)	256 (29.83)	JNJP	117 (13.64)	199 (23.19)
80	INC	588 (83.17)	BJP	77 (10.89)	511 (72.28)	LTSP	15 (2.12)	27 (3.82)
81	BJP	189 (38.73)	INC	173 (35.45)	16 (3.28)	JNJP	95 (19.47)	31 (6.35)
82	INC	214 (47.35)	BJP	109 (24.12)	105 (23.23)	BSP	65 (14.38)	64 (14.16)
83	INC	337 (42.28)	BJP	240 (30.11)	97 (12.17)	JNJP	124 (15.56)	96 (12.05)
84	JNJP	353 (44.46)	BJP	196 (24.69)	157 (19.77)	INC	144 (18.14)	101 (12.72)
85	INC	355 (50)	BSP	138 (19.44)	217 (30.56)	BJP	93 (13.1)	124 (17.46)
86	BJP	202 (43.44)	LTSP	134 (28.82)	68 (14.62)	INC	104 (22.37)	25 (5.38)
87	INC	199 (42.43)	BJP	103 (21.96)	96 (20.47)	BSP	74 (15.78)	93 (19.83)
88	BJP	135 (36.19)	INC	79 (21.18)	56 (15.01)	BSP	57 (15.28)	102 (27.35)
89	BJP	238 (34.54)	BSP	188 (27.29)	50 (7.25)	INC	139 (20.17)	124 (18)
90	INC	243 (28.49)	BJP	230 (26.96)	13 (1.53)	BSP	176 (20.63)	204 (23.92)
91	JNJP	250 (33.83)	INC	228 (30.85)	22 (2.98)	BJP	196 (26.52)	65 (8.8)
92	JNJP	268 (45.97)	INC	151 (25.9)	117 (20.07)	BJP	105 (18.01)	59 (10.12)
93	JNJP	267 (54.49)	INC	95 (19.39)	172 (35.1)	BJP	91 (18.57)	37 (7.55)
94	INC	240 (43.64)	JNJP	125 (22.73)	115 (20.91)	BJP	74 (13.45)	111 (20.18)
95	INC	158 (51.97)	BJP	82 (26.97)	76 (25)	JNJP	31 (10.2)	33 (10.86)
96	INC	287 (41)	BJP	178 (25.43)	109 (15.57)	JNJP	137 (19.57)	98 (14)
97	BJP	285 (43.51)	INC	221 (33.74)	64 (9.77)	JNJP	56 (8.55)	93 (14.2)
98	JNJP	222 (38.47)	INC	191 (33.1)	31 (5.37)	BJP	105 (18.2)	59 (10.23)
99	JNJP	142 (39.55)	INC	138 (38.44)	4 (1.11)	BJP	55 (15.32)	24 (6.69)
100	INC	450 (61.14)	BJP	145 (19.7)	305 (41.44)	BSP	68 (9.24)	73 (9.92)
101	INC	587 (65.29)	BJP	239 (26.59)	348 (38.7)	JNJP	50 (5.56)	23 (2.56)
102	INC	387 (58.55)	BJP	168 (25.42)	219 (33.13)	JNJP	67 (10.14)	39 (5.9)
103	INC	453 (80.89)	BJP	80 (14.29)	373 (66.6)	JNJP	12 (2.14)	15 (2.68)
104	INC	481 (61.75)	BJP	158 (20.28)	323 (41.47)	JNJP	63 (8.09)	77 (9.88)
105	INC	396 (49.56)	BJP	182 (22.78)	214 (26.78)	LTSP	80 (10.01)	141 (17.65)

Contd....

Socio-Economic Amenities - Rural

Access to Education Facilities

Particulars	Number of Villages (% of Population)				
	Available	Not Available	If Not Available (Distance of Nearest Facility)		
			A	B	C
Govt. Primary School	161 (96)	19 (4)	14 (3)	0 (0)	0 (0)
Private Primary School	25 (28)	155 (72)	0 (0)	0 (0)	0 (0)
Govt. Middle School	84 (71)	96 (29)	71 (22)	12 (4)	1 (0)
Private Middle School	21 (19)	159 (81)	5 (1)	1 (1)	0 (0)
Govt. Secondary School	39 (46)	141 (54)	90 (33)	31 (13)	9 (6)
Private Secondary School	10 (12)	170 (88)	6 (2)	2 (1)	0 (0)
Govt. Senior Secondary School	21 (26)	159 (74)	85 (33)	54 (30)	13 (7)
Private Senior Secondary School	4 (6)	176 (94)	3 (1)	3 (3)	0 (0)
Govt. Arts and Science Degree College	0 (0)	180 (100)	21 (9)	45 (26)	64 (40)
Private Arts and Science Degree College	0 (0)	180 (100)	8 (4)	25 (14)	17 (6)
Govt. Engineering College	0 (0)	180 (100)	2 (1)	0 (0)	16 (8)
Private Engineering College	3 (4)	177 (96)	9 (4)	47 (26)	103 (57)
Govt. Medicine College	0 (0)	180 (100)	0 (0)	0 (0)	33 (14)
Private Medicine College	0 (0)	180 (100)	1 (0)	16 (6)	130 (79)
Govt. Management Institute	0 (0)	180 (100)	0 (0)	1 (1)	95 (47)
Private Management Institute	4 (4)	176 (96)	2 (1)	13 (6)	65 (41)
Govt. Polytechnic	0 (0)	180 (100)	0 (0)	1 (0)	142 (78)
Private Polytechnic	0 (0)	180 (100)	1 (1)	7 (4)	29 (17)
Govt. Vocational Training School/ITI	0 (0)	180 (100)	0 (0)	2 (1)	150 (80)
Private Vocational Training School/ITI	0 (0)	180 (100)	1 (1)	6 (3)	21 (14)
Govt. Non Formal Training Centre	0 (0)	180 (100)	0 (0)	0 (0)	127 (74)
Private Non Formal Training Centre	0 (0)	180 (100)	0 (0)	16 (10)	37 (15)
Govt. School For Disabled	0 (0)	180 (100)	1 (2)	12 (9)	167 (90)
Private School For Disabled	0 (0)	180 (100)	0 (0)	0 (0)	0 (0)
Government Others	0 (0)	180 (100)	0 (0)	0 (0)	0 (0)
Private Others	0 (0)	180 (100)	0 (0)	0 (0)	0 (0)

Note : Distance A : Less than 5 km; B : Between 5-10 km; C : 10+ km.; Source : Data Analysis is based on 2011 Census.

DISCLAIMER

The Terms of Use and Disclaimer of Datanet India Private Limited (hereinafter referred to as "Datanet") for use of this analysis report of **Naraingarh Assembly Constituency (Naraingarh Vidhan Sabha)** :-

1. **Assembly Factbook™** is a Registered Trade Mark owned by Datanet.
2. All the maps are sketched and graphical representation only and have not been drawn to the scale and also not to represent the actual geographical area or boundary of the unit.
3. The data for the aforesaid analysis is based on authentic sources and has been culled from the various publications of Census, CSO and NSSO for district and block level data, various central and state government departments, Central & State Elections Commissions and the concerned Returning Officers' releases, Electoral Rolls, Election results and allied publications, internal assessment, surveys, estimates and analysis. Therefore, certain adjustment of data at micro level may have been done to arrive closer to the macro data.
4. Data have been provided on an "As Is" and "As AVAILABLE" basis
5. The colours shown in the maps or diagram and charts of a particular party, alliance or AC are indicative and do not represent them.
6. This publication which includes maps, sheets, graphs and data would be the property under copyright of Datanet only. The user may use these for its internal study, analysis and research purposes. It's public display, re-selling or any commercial uses by the user are not allowed.
7. Datanet has taken due care and caution in compilation and processing of data and allied information, but does not guarantee the accuracy, adequacy or completeness of any information/analysis and will be not responsible for any errors or omissions or for the results obtained from the use of such information/analysis.
8. All the contents for the publication have been culled from various authentic sources and Datanet reasonably believes such sources to be reliable, but does not make any representations, express or implied as to the accuracy or fitness of use of such information. The information or contents of the information/analysis do not constitute advice and should not be relied upon in making (or refraining from making) any decision. Any reliance placed upon the information provided by Datanet is the sole responsibility and strictly at the user's risk.
9. In no event will Datanet be liable for any damages (including, without limitation, damages for loss of business projects, or loss of profits) arising in contract, tort or otherwise from the use of or inability to use any of its contents, or from any action taken (or refrained from being taken) as a result of using the analysis or any of its contents. Datanet its directors, owners, editors, officials, employees, distributor and agents or any associate will not be liable for any errors in the information contained or any consequences arising from the use of the contents of the provided information/analysis.
10. If any provision of these terms and conditions is held invalid or illegal or unenforceable for any reason by any court of competent jurisdiction, such provision shall be severed and the remainder of provisions of the terms and conditions shall continue in full force and effect as if the Term of Use had been executed with the invalid, illegal or unenforceable provision eliminated.
11. If there are any discrepancies in the information provided, please bring it to attention of Datanet for suitable rectification measures.

**Buy Online This Complete Book At
Datanet India eBooks Store**

www.indiastatpublications.com

or go directly at

[http://www.indiastatpublications.com/
Assembly_factbook/Haryana/Ambala/ Naraingarh](http://www.indiastatpublications.com/Assembly_factbook/Haryana/Ambala/Naraingarh)

 **india**stat**elections**

ISBN : 978-93-5293-520-8



9 789352 935208