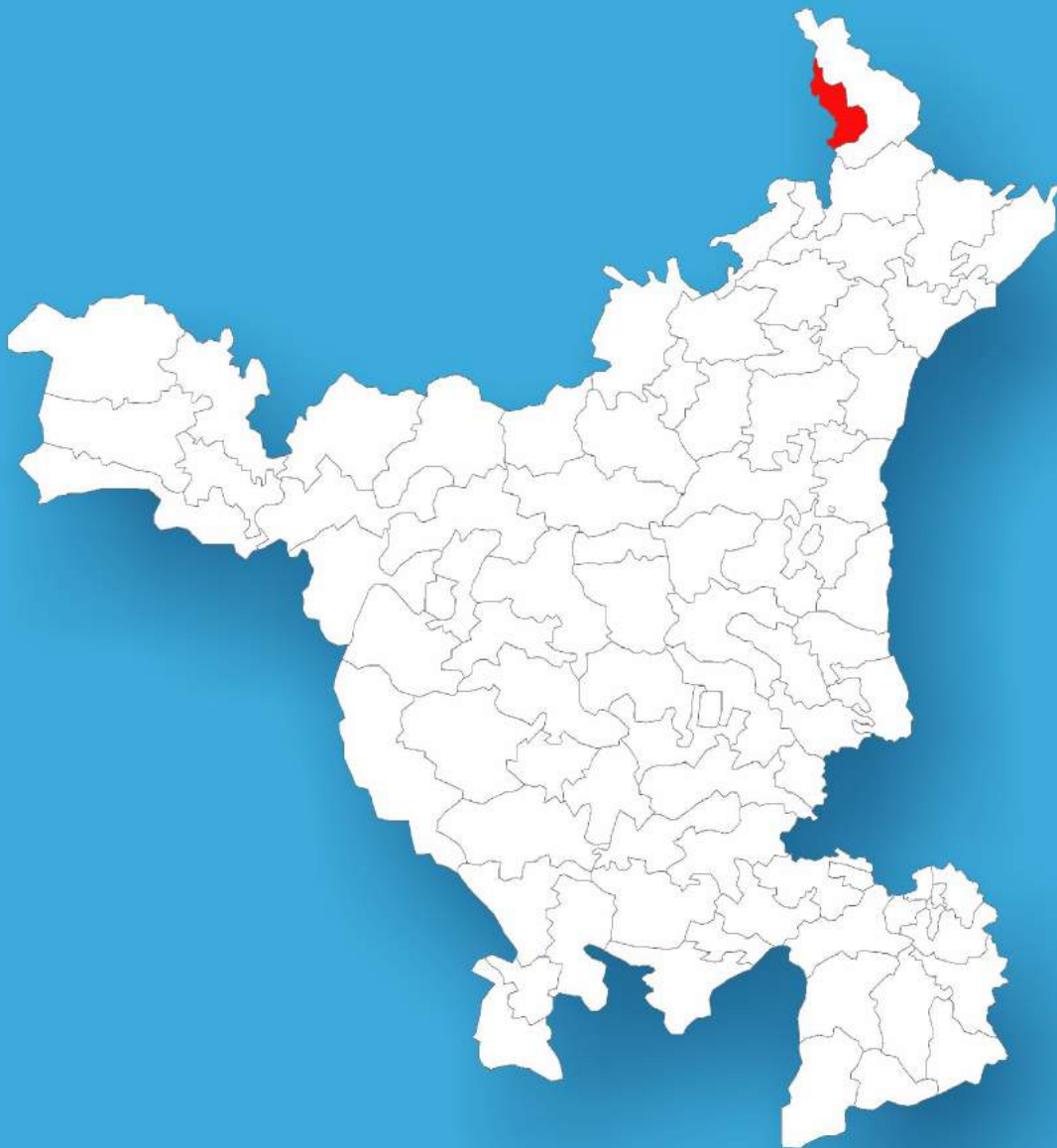




Haryana

# Assembly Factbook™

Panchkula Assembly Constituency



Key Electoral Data of Panchkula  
Assembly Constituency (Vidhan Sabha)

Haryana  
**Assembly Factbook**<sup>TM</sup>  
Panchkula Assembly Constituency



Panchkula Vidhan Sabha

## **Editor & Director**

Dr. R.K. Thukral

## **Research Editor**

Dr. Shafeeq Rahman

## **Compiled, Researched and Published by Datanet India Pvt. Ltd.**

D-100, 1st Floor,

Okhla Industrial Area, Phase-I,  
New Delhi- 110020.

Ph.: 91-11- 43580781-84

Email : support@indiastatpublications.com

Website : www.indiastatelections.com

## **Online Book Store :**

www.indiastatpublications.com

**Report No. :** AFB/HR-02-0125

**ISBN :** 978-93-5293-527-7

**First Edition :** January, 2018

**Eighth Updated Edition :** January, 2025

**Price :** Rs. 11500/-

US\$ 310

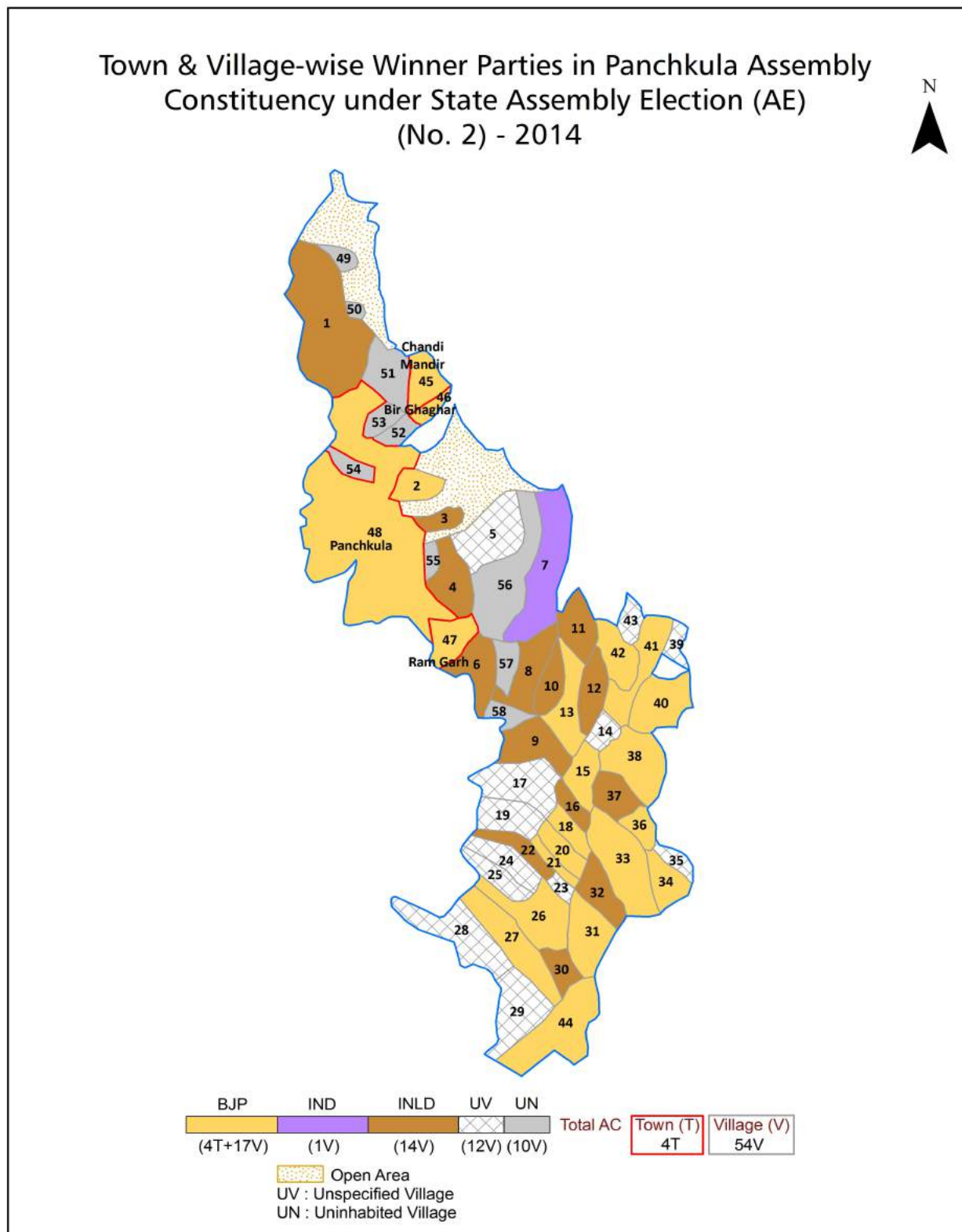
**© Datanet India Pvt. Ltd.**

All rights reserved. No part of this book may be reproduced, stored in a retrieval system or transmitted in any form or by any means, mechanical photocopying, photographing, scanning, recording or otherwise without the prior written permission of the publisher. Please refer to Disclaimer at page no. 169 for the use of this publication.

Printed in India

No.	Particulars	Page No.
	<b>Introduction</b>	
1	Assembly Constituency - (Vidhan Sabha) at a Glance   Features of Assembly as per Delimitation Commission of India (2008)	1-2
	<b>Location and Political Maps</b>	
2	Location Map   Boundaries of Assembly Constituency - (Vidhan Sabha) in District   Boundaries of Assembly Constituency under Parliamentary Constituency - (Lok Sabha)   Town & Village-wise Winner Parties- 2024-PE, 2024-AE, 2019-PE, 2019-AE, 2014-PE, 2014-AE, 2009-PE and 2009-AE	3-11
	<b>Administrative Setup (2011)</b>	
3	District   Sub-district   Towns   Villages   Inhabited Villages   Uninhabited Villages   Village Panchayat   Intermediate Panchayat	12-15
	<b>Demographics (2011)</b>	
4	Population   Households   Rural/Urban Population   Towns and Villages by Population Size   Sex Ratio (Total & 0-6 Years)   Religious Population   Social Population   Literacy Rate	16-17
	<b>Electoral Features</b>	
5	Important Dates of Last Elections Held   Electors by Gender   Service Electors   Voters   Voters Turnout   Polling Stations & Average Number of Electors per Polling Station   Electors by Age Group   Present Elected Representatives	18-23
	<b>Historical Summary Election Results</b>	
6	Vote Share of Major Parties   Winning Margin (Number & Percentage   Polarity of Parties   Summary Result of Assembly Segment of Parliamentary Elections 2024, 2019, 2014 and 2009   Summary Result of Assembly Elections 2024, 2019, 2014 and 2009	24-33
	<b>Polling Station Level Election Results</b>	
7	Name and Number of Polling Station 2024-PE, 2024-AE, 2019-PE, 2019-AE, 2014-PE, 2014-AE, 2009-PE and 2009-AE   Polling Station-wise Electors, Voters & Voters Turnout 2024-PE, 2024-AE, 2019-PE, 2019-AE, 2014-PE, 2014-AE, 2009-PE and 2009-AE   Polling Station wise Elections Results 2024-PE, 2024-AE, 2019-PE, 2019-AE, 2014-PE, 2014-AE, 2009-PE and 2009-AE	34-146
	<b>Share of Assembly Constituency</b>	
8	Share of Assembly Constituency - (Vidhan Sabha) in State, District and Parliamentary Constituency - (Lok Sabha)	147
	<b>Socio-Economic Amenities (2011)</b>	
9	Access to Administrative Units   Agricultural, Manufacturing and Industrial Commodities   Demographic Indicators   Education   Health & Manpower   Drinking Water Supply   Sanitation   Entertainment and Recreations Infrastructure   Power   Food Allocation Distribution and Marketing of Agriculture Commodities Infrastructure   Transport and Road Infrastructure   Communication   Banking and Financial Services   Land Use   Irrigation Source	149-163
10	<b>Abbreviation &amp; Sources</b>	165-167
11	<b>Disclaimer</b>	169

## Location & Political Map



## Administrative Setup

### List of Village Panchayat & Intermediate Panchayat (Block) Name - 2011

Village Name	Village Panchayat Name	Intermediate Panchayat Name
Alipur (237)	Alipur	Barwala
Asrewali (226)	Asrewali	Barwala
Barwala (246)	Barwala	Barwala
Bataur (247)	Bataur	Barwala
Batwal (5)	Batwal	Barwala
Bhagwanpur (248)	Bhagwanpur	Barwala
Bhanoo (234)	Manka	Barwala
Bhareli (249)	Bhareli	Barwala
Bihla (237)	Bihla	Barwala
Bir Babupur (365)	Bihla	Barwala
Bir Ferozari (364)	Nagal	Barwala
Boonga (225)	Boonga	Barwala
Chaunki (198)	Chaunki	Pinjore
Dabkauri (224)	Dabkauri	Barwala
Dhandaurre (4)	Dhandaurre	Barwala
Dullopur (217)	Khet Parali	Barwala
Fatehpur Viran (250)	Bhareli	Barwala
Jalouli (240)	Jalouli	Barwala
Jaswantgarh (239)	Jaswantgarh	Barwala
Jitpur (245)	Jitpur	Barwala
Kami (243)	Kami	Barwala
Kanauli (223)	Kanauli	Barwala
Khangesra (240)	Khangesra	Barwala
Khatauli (3)	Khatauli	Barwala
Khet Parali (218)	Khet Parali	Barwala
Kot (238)	Kot	Barwala
Manka (233)	Manka	Barwala
Nada (199)	Nada	Pinjore
Nadian (227)	Nadian	Barwala

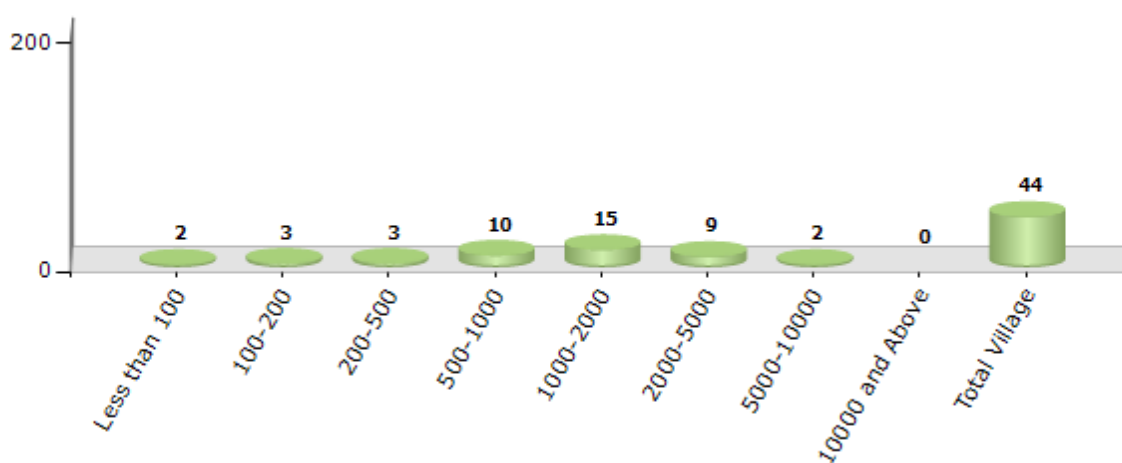
Contd....

## Demographics

### Number of Villages by Population Size - 2011

Less than 100	100-200	200-500	500-1000	1000-2000	2000-5000	5000-10000	10000 and Above	Total Village
2	3	3	10	15	9	2	0	44

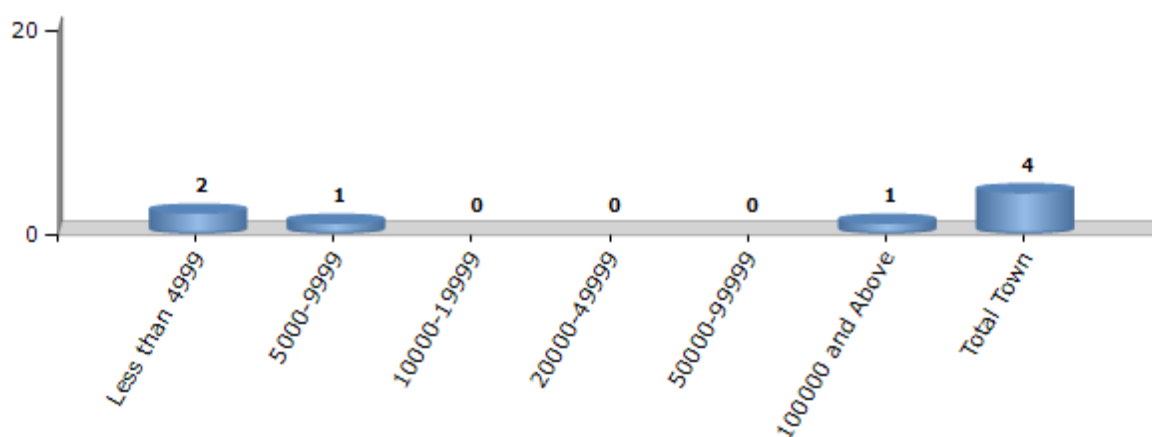
Number of Villages by Population Size - 2011



### Number of Towns by Population Size - 2011

Less than 4999	5000-9999	10000-19999	20000-49999	50000-99999	100000 and Above	Total Town
2	1	0	0	0	1	4

Number of Towns by Population Size - 2011



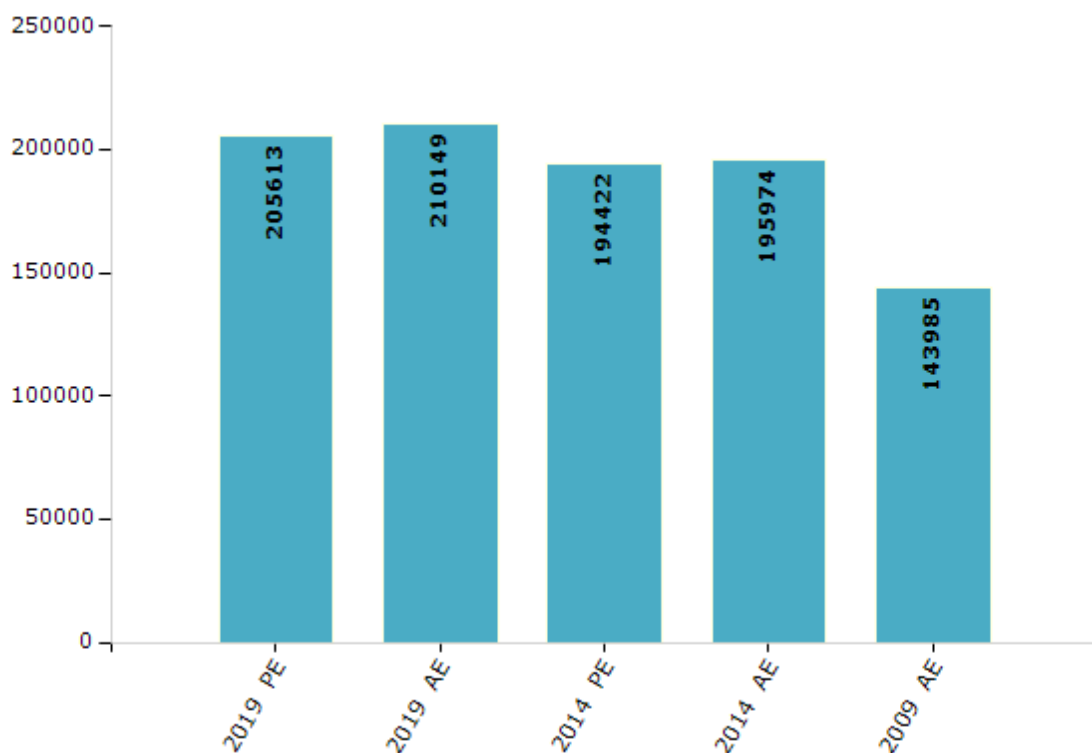
## Electoral Features

### Electors by Male & Female

Year	Male	Female	Others	Total
2019 PE	109298	96308	7	205613
2019 AE	111479	98664	6	210149
2014 PE	103657	90765	0	194422
2014 AE	104110	91864	0	195974
2009 PE	-	-	-	-
2009 AE	78019	65966	-	143985
2005 AE	-	-	-	-
2004 PE	-	-	-	-
2000 AE	-	-	-	-

Year	Male	Female	Others	Total
1999 PE	-	-	-	-
1996 AE	-	-	-	-
1991 AE	-	-	-	-
1987 AE	-	-	-	-
1982 AE	-	-	-	-
1977 AE	-	-	-	-
1972 AE	-	-	-	-
1968 AE	-	-	-	-
1967 AE	-	-	-	-

Number of Electors



**Note :** AE : Assembly Election, PE : Assembly Segment of Parliamentary Election

## Historical Summary Election Results

### Summary Result of Assembly Election - 2014

Candidate Name	Party	Votes	Votes %
Gian Chand Gupta	BJP	69916	54.29
Kul Bhushan Goyal	INLD	25314	19.66
Devender Kumar Bansal	INC	15564	12.09
Vinod Bagai	IND	7545	5.86
Ravinder Rawal	HJCBL	3778	2.93
Vishaw Deepak Sharma	BSP	1363	1.06
Harender Singh	IND	834	0.65
R. S. Sathi	CPM	592	0.46
Rakesh Gill	IND	577	0.45
Mamchand Basia	CPI	567	0.44
Hem Singh	IND	400	0.31
Jagdeep Sharma	IND	355	0.28
Sonia Gaur	IND	336	0.26
Vijay Singh	IND	218	0.17
Ram Sarup	IND	207	0.16
Ashok Gupta	IND	74	0.06
Shakti Singh	HaLP	65	0.05
	NOTA	1073	0.83

## Polling Station Level Election Results

### Number and Name of Polling Stations (PS) (2019 AE)

Number of Polling Stations	Name of Polling Stations	Number of Polling Stations	Name of Polling Stations
1	Govt. Senior Secondary School, Saketri	22	Govt. Primary School, Budhanpur
2	Govt. Senior Secondary School, Saketri	23	Govt. Primary School, M.D.C Sector-4
3	Govt. Senior Secondary School, Saketri	24	Govt. Primary School, M.D.C Sector-4
4	Govt. Middle School, Chandikotala	25	Community Hall, M.D.C, Sector - 5, Panchkula
5	Govt. Middle School, Chandikotala	26	Community Hall, M.D.C, Sector - 5, Panchkula
6	Govt. Middle School, Chandikotala	27	Community Hall, M.D.C, Sector - 5, Panchkula
7	Govt. Primary School, Bainsa Tibba	28	Shishu Niketan High Scholl M.D.C Sector - 5, Panchkula
8	Govt. Primary School, Bainsa Tibba	29	Satluj Public School Sector 2, Panchkula
9	Govt. Primary School, Bainsa Tibba	30	Satluj Public School Sector 2, Panchkula
10	Govt. Primary School, Bainsa Tibba	31	Satluj Public School Sector 2, Panchkula
11	Jenendra Gurukul Senior Secondary School, Kharak Mangoli Sector - 1	32	Satluj Public School Sec-4, Panchkula
12	Jenendra Gurukul Senior Secondary School, Kharak Mangoli Sector - 1	33	Satluj Public School Sec-4, Panchkula
13	Jenendra Gurukul Senior Secondary School, Kharak Mangoli Sector - 1	34	Satluj Public School Sec-4, Panchkula
14	Jenendra Gurukul Senior Secondary School, Kharak Mangoli Sector - 1	35	Satluj Public School Sec. 4, Panchkula
15	Jenendra Gurukul Senior Secondary School, Kharak Mangoli Sector - 1	36	Govt. Primary School, Sector-4 Panchkula
16	Govt. Primary School, Birghaggar	37	Govt. Primary School, Sector-4 Panchkula
17	Govt. Primary School, Birghaggar	38	Govt. Primary School, Sector -21 Panchkula
18	Govt. Middle School, Birhghaghar	39	Govt. Primary School, Sector -21 Panchkula
19	Govt. Middle School, Chowki	40	Govt. Primary School, Sector -21 Panchkula
20	Govt. Primary School, Majri	41	Govt. Primary School, Sector -21 Panchkula
21	Govt. Primary School, Budhanpur	42	Doon Public School, Sector -21 Panchkula

Contd....

## Polling Station Level Election Results

### Polling Station-wise Votes Secured by Overall Top Five Parties in Panchkula Assembly in Assembly Election (AE) under Ambala Parliamentary Constituency in Haryana (2019)

No. of Polling Station	Winner - Gian Chand Gupta (BJP)	Runner-up - Chander Mohan (INC)	3rd - Karundeep Chaudhary (INLD)	4th - Roshan Lal Kocher (BSP)	5th - Yogeshwar Sharma (AAP)	NOTA	Other	Total Votes Secured
36	336	198	3	1	7	8	5	558
37	431	206	4	1	8	9	7	666
38	196	197	3	3	0	0	7	406
39	457	213	2	3	14	9	15	713
40	397	276	7	2	8	15	12	717
41	283	255	4	0	11	10	12	575
42	351	210	9	0	5	10	15	600
43	393	316	3	3	16	8	12	751
44	318	133	9	4	10	7	13	494
45	288	103	1	1	3	15	11	422
46	355	145	5	1	13	9	5	533
47	317	132	2	2	5	5	3	466
48	416	145	7	0	9	6	8	591
49	372	183	5	1	6	11	10	588
50	261	245	11	4	6	12	23	562
51	294	148	4	5	1	6	12	470
52	361	431	7	19	0	13	20	851
53	325	432	6	12	0	8	21	804
54	349	347	14	10	6	13	7	746
55	367	342	4	10	13	10	27	773
56	346	349	7	6	7	8	13	736
57	379	410	7	10	7	9	10	832
58	435	375	10	9	3	12	33	877
59	340	329	2	16	9	6	9	711
60	343	508	5	3	2	4	25	890
61	255	545	8	6	6	9	29	858
62	402	173	4	2	3	7	32	623
63	324	183	4	5	7	7	19	549
64	56	50	4	2	1	0	5	118
65	247	122	2	2	5	3	8	389
66	267	128	1	0	3	6	3	408
67	391	162	2	0	9	6	8	578
68	370	215	1	0	8	9	9	612
69	397	172	4	2	6	9	9	599
70	279	139	3	1	2	5	6	435

Contd....

## Polling Station Level Election Results

**Winner, Runner-up and 3rd Party Position & Winning Margin According to Polling Stations in Panchkula Assembly in Assembly Election (AE) under Ambala Parliamentary Constituency in Haryana (2019)**

Polling Station Number	Winner Party	Winner Votes (%)	Runner-up Party	Runner-up Votes (%)	Winning Margin Votes (%)	Third Party	Third Party Votes (%)	Other Votes (%)
71	BJP	248 (57.27)	INC	171 (39.49)	77 (17.78)	AAP	5 (1.15)	9 (2.08)
72	BJP	300 (64.1)	INC	151 (32.26)	149 (31.84)	AAP	6 (1.28)	11 (2.35)
73	BJP	303 (53.44)	INC	237 (41.8)	66 (11.64)	AAP	9 (1.59)	18 (3.17)
74	BJP	351 (66.86)	INC	147 (28)	204 (38.86)	AAP	11 (2.1)	16 (3.05)
75	BJP	296 (61.41)	INC	178 (36.93)	118 (24.48)	INLD	2 (0.41)	6 (1.24)
76	BJP	340 (60.5)	INC	193 (34.34)	147 (26.16)	INLD	9 (1.6)	20 (3.56)
77	BJP	288 (70.07)	INC	109 (26.52)	179 (43.55)	AAP	3 (0.73)	11 (2.68)
78	BJP	223 (55.61)	INC	152 (37.91)	71 (17.7)	AAP	14 (3.49)	12 (2.99)
79	BJP	278 (62.61)	INC	140 (31.53)	138 (31.08)	SWARAJ	8 (1.8)	18 (4.05)
80	BJP	283 (62.2)	INC	157 (34.51)	126 (27.69)	AAP	4 (0.88)	11 (2.42)
81	BJP	313 (67.31)	INC	128 (27.53)	185 (39.78)	AAP	5 (1.08)	19 (4.09)
82	BJP	277 (57.59)	INC	184 (38.25)	93 (19.34)	INLD	6 (1.25)	14 (2.91)
83	BJP	276 (52.08)	INC	231 (43.58)	45 (8.5)	JNJP	5 (0.94)	18 (3.4)
84	BJP	301 (58.67)	INC	188 (36.65)	113 (22.02)	BSP	7 (1.36)	17 (3.31)
85	BJP	370 (62.5)	INC	202 (34.12)	168 (28.38)	SWARAJ	5 (0.84)	15 (2.53)
86	BJP	369 (65.31)	INC	176 (31.15)	193 (34.16)	AAP	5 (0.88)	15 (2.65)
87	BJP	396 (61.11)	INC	225 (34.72)	171 (26.39)	SWARAJ	8 (1.23)	19 (2.93)
88	BJP	281 (60.56)	INC	146 (31.47)	135 (29.09)	JNJP	10 (2.16)	27 (5.82)
89	BJP	302 (57.52)	INC	192 (36.57)	110 (20.95)	AAP	9 (1.71)	22 (4.19)
90	INC	306 (59.77)	BJP	179 (34.96)	127 (24.81)	INLD	11 (2.15)	16 (3.13)
91	BJP	224 (49.67)	INC	189 (41.91)	35 (7.76)	INLD	22 (4.88)	16 (3.55)
92	BJP	339 (60.86)	INC	183 (32.85)	156 (28.01)	INLD	12 (2.15)	23 (4.13)
93	BJP	301 (55.33)	INC	208 (38.24)	93 (17.09)	AAP	9 (1.65)	26 (4.78)
94	BJP	342 (61.07)	INC	183 (32.68)	159 (28.39)	AAP	9 (1.61)	26 (4.64)
95	BJP	355 (61.42)	INC	196 (33.91)	159 (27.51)	AAP	10 (1.73)	17 (2.94)
96	BJP	358 (57.01)	INC	233 (37.1)	125 (19.91)	AAP	13 (2.07)	24 (3.82)
97	BJP	301 (60.81)	INC	167 (33.74)	134 (27.07)	INLD	6 (1.21)	21 (4.24)
98	INC	335 (58.88)	BJP	196 (34.45)	139 (24.43)	INLD	10 (1.76)	28 (4.92)
99	INC	316 (58.74)	BJP	199 (36.99)	117 (21.75)	BSP	9 (1.67)	14 (2.6)
100	BJP	210 (47.84)	INC	191 (43.51)	19 (4.33)	AAP	12 (2.73)	26 (5.92)
101	BJP	401 (64.89)	INC	204 (33.01)	197 (31.88)	AAP	6 (0.97)	7 (1.13)
102	BJP	407 (62.81)	INC	210 (32.41)	197 (30.4)	AAP	12 (1.85)	19 (2.93)
103	BJP	400 (58.82)	INC	238 (35)	162 (23.82)	AAP	10 (1.47)	32 (4.71)
104	BJP	478 (63.4)	INC	254 (33.69)	224 (29.71)	INLD	8 (1.06)	14 (1.86)
105	INC	344 (52.28)	BJP	283 (43.01)	61 (9.27)	BSP	9 (1.37)	22 (3.34)

Contd....

## Socio-Economic Amenities - Rural

### Access to Education Facilities

Particulars	Number of Villages (% of Population)				
	Available	Not Available	If Not Available (Distance of Nearest Facility)		
			A	B	C
Govt. Primary School	37 (99)	7 (1)	6 (1)	0 (0)	0 (0)
Private Primary School	9 (33)	35 (67)	0 (0)	0 (0)	0 (0)
Govt. Middle School	27 (84)	17 (16)	15 (14)	0 (0)	0 (0)
Private Middle School	7 (30)	37 (70)	0 (0)	0 (0)	0 (0)
Govt. Secondary School	12 (58)	32 (42)	26 (35)	5 (7)	0 (0)
Private Secondary School	4 (23)	40 (77)	0 (0)	0 (0)	0 (0)
Govt. Senior Secondary School	6 (38)	38 (62)	29 (51)	8 (7)	1 (4)
Private Senior Secondary School	1 (5)	43 (95)	0 (0)	0 (0)	0 (0)
Govt. Arts and Science Degree College	1 (11)	43 (89)	12 (32)	13 (25)	14 (29)
Private Arts and Science Degree College	0 (0)	44 (100)	1 (0)	0 (0)	3 (3)
Govt. Engineering College	0 (0)	44 (100)	0 (0)	6 (20)	8 (25)
Private Engineering College	0 (0)	44 (100)	1 (7)	15 (21)	14 (27)
Govt. Medicine College	0 (0)	44 (100)	0 (0)	6 (12)	7 (19)
Private Medicine College	0 (0)	44 (100)	1 (7)	11 (28)	19 (35)
Govt. Management Institute	0 (0)	44 (100)	1 (4)	2 (7)	19 (34)
Private Management Institute	0 (0)	44 (100)	0 (0)	10 (30)	12 (26)
Govt. Polytechnic	0 (0)	44 (100)	1 (7)	9 (11)	17 (44)
Private Polytechnic	0 (0)	44 (100)	0 (0)	8 (23)	9 (15)
Govt. Vocational Training School/ITI	0 (0)	44 (100)	4 (11)	12 (39)	26 (46)
Private Vocational Training School/ITI	0 (0)	44 (100)	0 (0)	0 (0)	2 (4)
Govt. Non Formal Training Centre	0 (0)	44 (100)	3 (7)	13 (40)	19 (42)
Private Non Formal Training Centre	0 (0)	44 (100)	0 (0)	0 (0)	9 (11)
Govt. School For Disabled	0 (0)	44 (100)	0 (0)	3 (8)	41 (92)
Private School For Disabled	0 (0)	44 (100)	0 (0)	0 (0)	0 (0)
Government Others	0 (0)	44 (100)	0 (0)	0 (0)	0 (0)
Private Others	0 (0)	44 (100)	0 (0)	0 (0)	0 (0)

Note : Distance A : Less than 5 km; B : Between 5-10 km; C : 10+ km.; Source : Data Analysis is based on 2011 Census.

## DISCLAIMER

The Terms of Use and Disclaimer of Datanet India Private Limited (hereinafter referred to as "Datanet") for use of this analysis report of **Panchkula Assembly Constituency (Panchkula Vidhan Sabha)** :-

1. **Assembly Factbook™** is a Registered Trade Mark owned by Datanet.
2. All the maps are sketched and graphical representation only and have not been drawn to the scale and also not to represent the actual geographical area or boundary of the unit.
3. The data for the aforesaid analysis is based on authentic sources and has been culled from the various publications of Census, CSO and NSSO for district and block level data, various central and state government departments, Central & State Elections Commissions and the concerned Returning Officers' releases, Electoral Rolls, Election results and allied publications, internal assessment, surveys, estimates and analysis. Therefore, certain adjustment of data at micro level may have been done to arrive closer to the macro data.
4. Data have been provided on an "As Is" and "As AVAILABLE" basis
5. The colours shown in the maps or diagram and charts of a particular party, alliance or AC are indicative and do not represent them.
6. This publication which includes maps, sheets, graphs and data would be the property under copyright of Datanet only. The user may use these for its internal study, analysis and research purposes. It's public display, re-selling or any commercial uses by the user are not allowed.
7. Datanet has taken due care and caution in compilation and processing of data and allied information, but does not guarantee the accuracy, adequacy or completeness of any information/analysis and will be not responsible for any errors or omissions or for the results obtained from the use of such information/analysis.
8. All the contents for the publication have been culled from various authentic sources and Datanet reasonably believes such sources to be reliable, but does not make any representations, express or implied as to the accuracy or fitness of use of such information. The information or contents of the information/analysis do not constitute advice and should not be relied upon in making (or refraining from making) any decision. Any reliance placed upon the information provided by Datanet is the sole responsibility and strictly at the user's risk.
9. In no event will Datanet be liable for any damages (including, without limitation, damages for loss of business projects, or loss of profits) arising in contract, tort or otherwise from the use of or inability to use any of its contents, or from any action taken (or refrained from being taken) as a result of using the analysis or any of its contents. Datanet its directors, owners, editors, officials, employees, distributor and agents or any associate will not be liable for any errors in the information contained or any consequences arising from the use of the contents of the provided information/analysis.
10. If any provision of these terms and conditions is held invalid or illegal or unenforceable for any reason by any court of competent jurisdiction, such provision shall be severed and the remainder of provisions of the terms and conditions shall continue in full force and effect as if the Term of Use had been executed with the invalid, illegal or unenforceable provision eliminated.
11. If there are any discrepancies in the information provided, please bring it to attention of Datanet for suitable rectification measures.

**Buy Online This Complete Book At  
Indiastat Publication Book Store**

**[www.indiastatpublications.com](http://www.indiastatpublications.com)**

**or go directly at**

**[http://www.indiastatpublications.com/  
Assembly\\_factbook/Haryana/Ambala/ Panchkula](http://www.indiastatpublications.com/Assembly_factbook/Haryana/Ambala/Panchkula)**

 **indiastat**elections

ISBN : 978-93-5293-527-7

