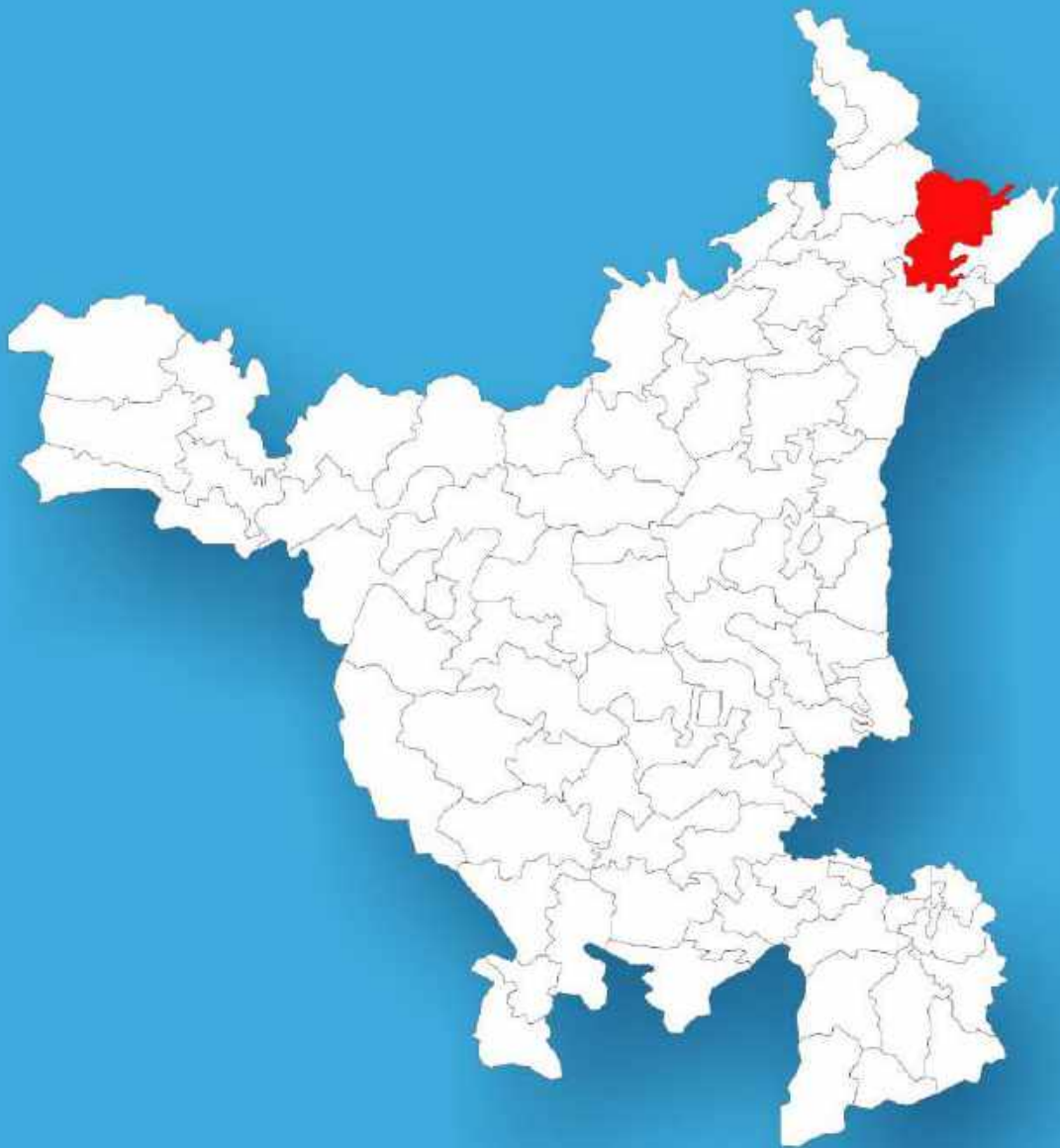




Haryana

Assembly Factbook™

Sadhaura Assembly Constituency



Key Electoral Data of Sadhaura
Assembly Constituency (Vidhan Sabha)

Haryana
Assembly FactbookTM
Sadhaura Assembly Constituency



Sadhaura Vidhan Sabha

Editor & Director

Dr. R.K. Thukral

Research Editor

Dr. Shafeeq Rahman

Compiled, Researched and Published by Datanet India Pvt. Ltd.

D-100, 1st Floor,

Okhla Industrial Area, Phase-I,
New Delhi- 110020.

Ph.: 91-11- 43580781-84

Email : support@indiastatpublications.com

Website : www.indiastatelections.com

Online Book Store :

www.indiastatpublications.com

Report No. : AFB/HR-07-0125

ISBN : 978-93-5293-541-3

First Edition : January, 2018

Eighth Updated Edition : January, 2025

Price : Rs. 11500/-

US\$ 310

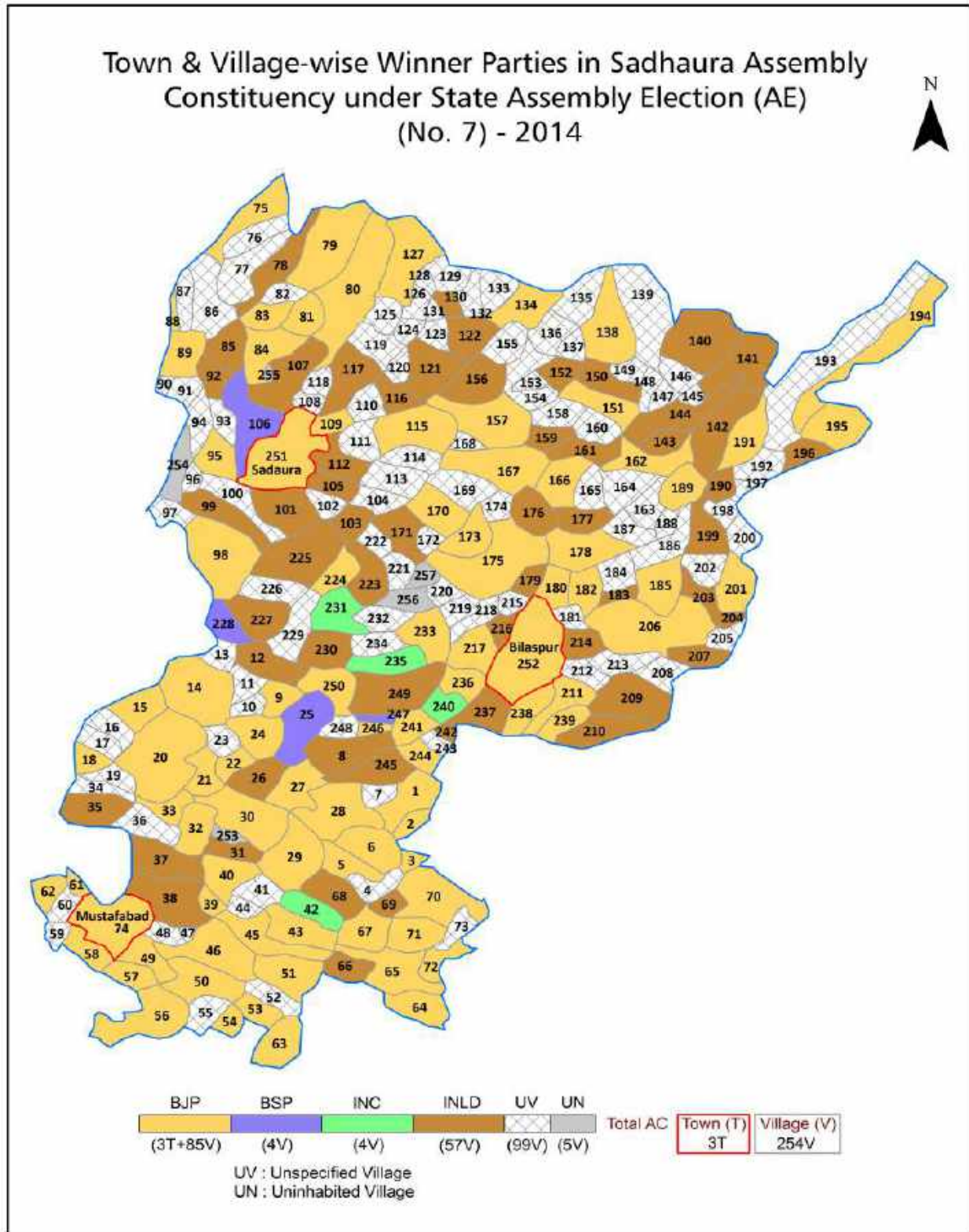
© **Datanet India Pvt. Ltd.**

All rights reserved. No part of this book may be reproduced, stored in a retrieval system or transmitted in any form or by any means, mechanical photocopying, photographing, scanning, recording or otherwise without the prior written permission of the publisher. Please refer to Disclaimer at page no. 181 for the use of this publication.

Printed in India

No.	Particulars	Page No.
	Introduction	
1	Assembly Constituency at a Glance Features of Assembly as per Delimitation Commission of India (2008)	1-2
	Location and Political Maps	
2	Location Map Boundaries of Assembly Constituency - (Vidhan Sabha) in District Boundaries of Assembly Constituency under Parliamentary Constituency- (Lok Sabha) Town & Village-wise Winner Parties- 2024-PE, 2024-AE, 2019-PE, 2014-PE, 2014-AE, 2009-PE and 2009-AE	3-11
	Administrative Setup (2011)	
3	District Sub-district Towns Villages Inhabited Villages Uninhabited Villages Village Panchayat Intermediate Panchayat	12-24
	Demographics (2011)	
4	Population Households Rural/Urban Population Towns and Villages by Population Size Sex Ratio (Total & 0-6 Years) Religious Population Social Population Literacy Rate	25-26
	Electoral Features	
5	Important Dates of Last Elections Held Electors by Gender Service Electors Voters Voters Turnout Polling Stations & Average Number of Electors per Polling Station Electors by Age Group Present Elected Representatives	27-31
	Historical Summary Election Results	
6	Vote Share of Major Parties Winning Margin (Number & Percentage) Polarity of Parties Summary Result of Assembly Segment of Parliamentary Elections 2024, 2019, 2014, 2009, 2004 and 1999 Summary Result of Assembly Elections 2024, 2019, 2014, 2009, 2005, 2000, 1996, 1991, 1987, 1982 and 1977	32-50
	Polling Station Level Election Results	
7	Name and Number of Polling Station 2024-PE, 2024-AE, 2019-PE, 2014-PE, 2014-AE, 2009-PE and 2009-AE Polling Station-wise Electors, Voters & Voters Turnout 2024-PE, 2024-AE, 2019-PE, 2014-PE, 2014-AE, 2009-PE and 2009-AE Polling Station wise Elections Results 2024-PE, 2024-AE, 2019-PE, 2014-PE, 2014-AE, 2009-PE and 2009-AE	51-158
	Share of Assembly Constituency	
8	Share of Assembly Constituency- (Vidhan Sabha) in State, District and Parliamentary Constituency- (Lok Sabha)	159
	Socio-Economic Amenities (2011)	
9	Access to Administrative Units Agricultural, Manufacturing and Industrial Commodities Demographic Indicators Education Health & Manpower Drinking Water Supply Sanitation Entertainment and Recreations Infrastructure Power Food Allocation Distribution and Marketing of Agriculture Commodities Infrastructure Transport and Road Infrastructure Communication Banking and Financial Services Land Use Irrigation Source	161-175
10	Abbreviation & Sources	177-179
11	Disclaimer	181

Location & Political Map



Administrative Setup

List of Village Panchayat & Intermediate Panchayat (Block) Name - 2011

Village Name	Village Panchayat Name	Intermediate Panchayat Name
Aharwala (273)	Aharwala (273)	Bilaspur
Ajijpur (348)	Ajijpur	Mustafabad
Ali Sherpur Majra (246)	Ali Sherpur Majra (246)	Bilaspur
Ambli (357)	Ambli	Mustafabad
Ambwala (278)	Ambwala (278)	Bilaspur
Ambwala (288)	Ambwala	Bilaspur
Asgarpur (330)	Asgarpur (330)	Sadaura
Azizpur (292)	Azizpur(292)	Bilaspur
Bajawali (45)	Bajawali (45)	Bilaspur
Bakala (142)	Bakala (142)	Sadaura
Bal Chhappar (365)	Bal Chhappar(365)	Mustafabad
Bana Bahadurpur (186)	Bana Bahadurpur (186)	Sadaura
Bankat (240)	Bankat (240)	Bilaspur
Bansewala (50)	Bansewala (50)	Bilaspur
Bhagwanpur (35)	Bhagwanpur (35)	Bilaspur
Bhagwanpur (447)	Bhagwanpur	Mustafabad
Bham Bholi (435)	Bahm Bholi	Mustafabad
Bhambol (434)	Bhambol	Mustafabad
Bhamnauli (227)	Bhamnauli (227)	Bilaspur
Bhatauli (405)	Bhatauli	Jagadhri
Bhattuwala (251)	Bhattuwala (251)	Bilaspur
Bhawanipur (276)	Bhawanipur (276)	Bilaspur
Bhil Chhappar (280)	Bhil Chhappar (280)	Bilaspur
Bhogpur (285)	Bhogpur (285)	Bilaspur
Bholiwala (176)	Bholiwala (176)	Sadaura
Bihta (242)	Bihta (242)	Bilaspur
Bisation Wala (216)	Bisation Wala (216)	Chhachhrauli
Bodhi (44)	Bodhi (44)	Bilaspur
Buraj Jamunawala (164)	Buraj Jamunawala (164)	Sadaura

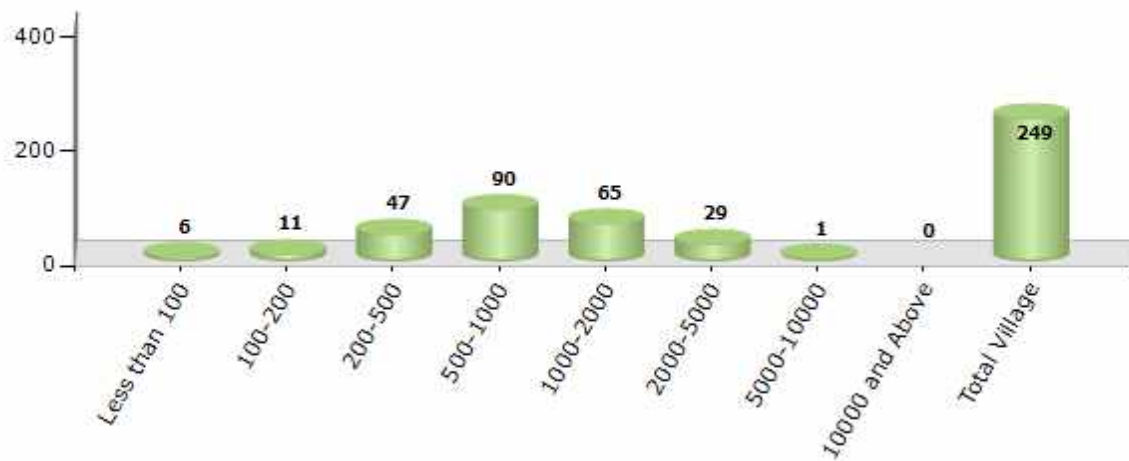
Contd....

Demographics

Number of Villages by Population Size - 2011

Less than 100	100-200	200-500	500-1000	1000-2000	2000-5000	5000-10000	10000 and Above	Total Village
6	11	47	90	65	29	1	0	249

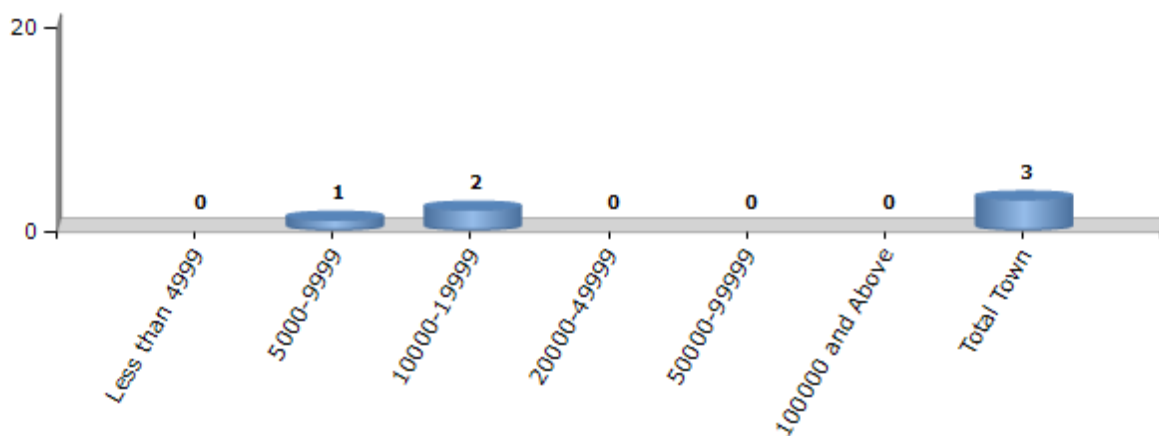
Number of Villages by Population Size - 2011



Number of Towns by Population Size - 2011

Less than 4999	5000-9999	10000-19999	20000-49999	50000-99999	100000 and Above	Total Town
0	1	2	0	0	0	3

Number of Towns by Population Size - 2011

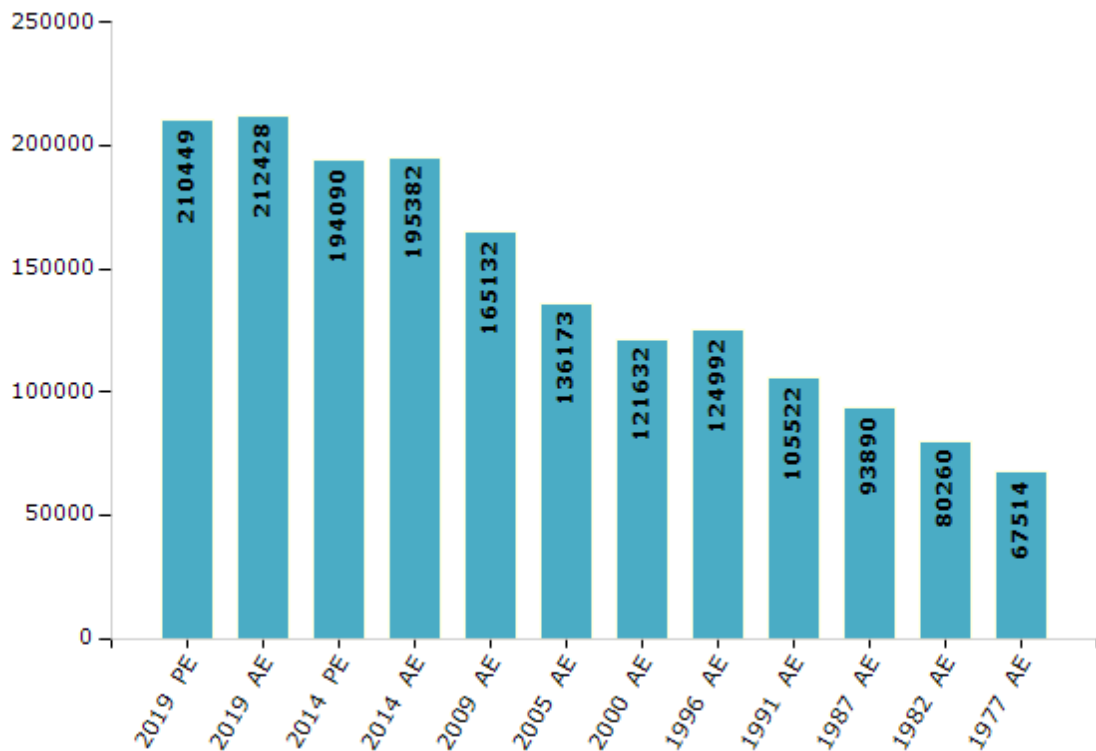


Electoral Features

Electors by Male & Female

Year	Male	Female	Others	Total	Year	Male	Female	Others	Total
2019 PE	113449	96999	1	210449	1999 PE	-	-	-	-
2019 AE	114281	98147	0	212428	1996 AE	65818	59174	-	124992
2014 PE	105019	89071	0	194090	1991 AE	58402	47120	-	105522
2014 AE	105624	89758	0	195382	1987 AE	50915	42975	-	93890
2009 PE	-	-	-	-	1982 AE	43161	37099	-	80260
2009 AE	90677	74455	-	165132	1977 AE	36041	31473	-	67514
2005 AE	73614	62559	-	136173	1972 AE	-	-	-	-
2004 PE	-	-	-	-	1968 AE	-	-	-	-
2000 AE	66822	54810	-	121632	1967 AE	-	-	-	-

Number of Electors



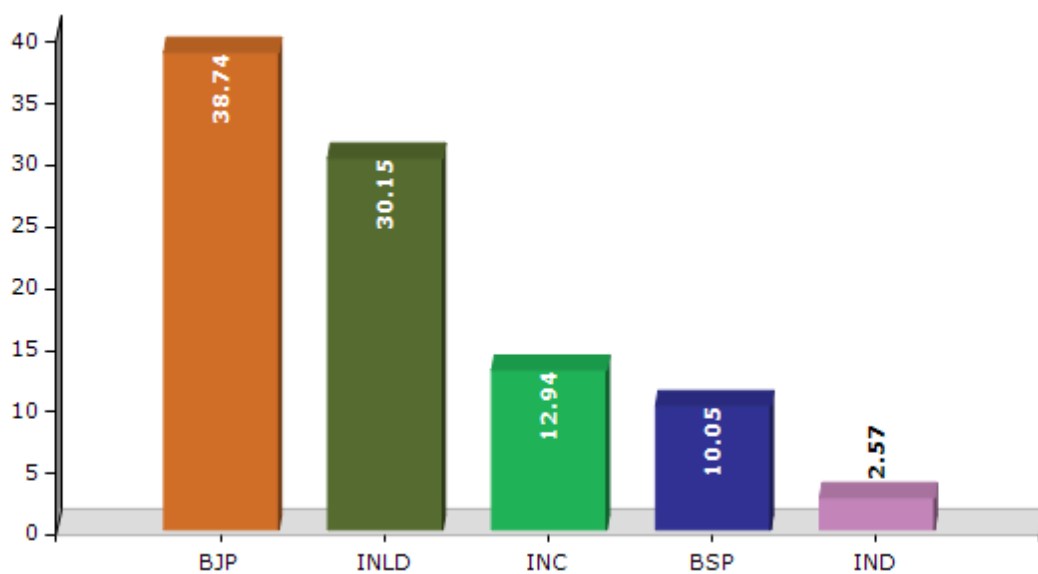
Note : AE : Assembly Election, PE : Assembly Segment of Parliamentary Election

Historical Summary Election Results

Summary Result of Assembly Election - 2014

Candidate Name	Party	Votes	Votes %
Balwant Singh	BJP	63772	38.74
Pinki Chhapper	INLD	49626	30.15
Raj Pal	INC	21299	12.94
Kapoor Singh	BSP	16542	10.05
Lal Chand	IND	4228	2.57
Ravi Bhushan	HJCBL	3868	2.35
Arun Kumar	CPI	1231	0.75
Satpal	SP	768	0.47
Anil Kumar Gagat (Lawana)	SMBHP	696	0.42
Dr.Nitesh (Honey)	BSCP	646	0.39
Phool Chand	IND	642	0.39
Kailash Devi	HaLP	289	0.18
Arun Bidlan	HRKD	222	0.13
	NOTA	778	0.47

Votes Percentage of Top Parties - 2014



Polling Station Level Election Results

Number and Name of Polling Stations (PS) (2014 AE)

Number of Polling Stations	Name of Polling Stations	Number of Polling Stations	Name of Polling Stations
1	Govt. Primary School, Galodi	22	Govt. High School, Mugalwali
2	Govt. Primary School, Jhanda	23	Govt. Secondary School, Ranipur
3	Govt. Senior Secondary School, Sahlepur	24	Govt. Primary School, Safilpur
4	Govt. Primary School, Thaska	25	Govt. Primary School, Bajawali
5	Govt. Primary School, Pammuwala	26	Govt. High School, Kotla
6	Govt. Primary School, Chanchak	27	Govt. Secondary School, Mirjapur
7	Govt. Primary School, Todarpur	28	Govt. Secondary School, Ratoli
8	Govt. Primary School, Pipliwala	29	Govt. Primary School, Kalyanpur Antari
9	Govt. Secondary School, Kathgarh	30	Govt. Secondary School, Mahmudpur (Purvi Part)
10	Govt. Primary School, Sultanpur	31	Govt. Secondary School, Mahmudpur (Paschimi Part)
11	Govt. High School, Dhanaura (Purvi Part)	32	Govt. High School, Rasulpur (Right Room)
12	Govt. High School, Dhanaura (Paschimi Part)	33	Govt. High School, Rasulpur
13	Govt. Primary School, Dayalgarh	34	Govt. Primary school, Rathali
14	Govt. High School, Salempur Kohi	35	Govt. Senior Secondary School, Lahadpur (Purvi Part)
15	Govt. Primary School, Nagli	36	Govt. Senior Secondary School, Lahadpur (Paschimi Part)
16	Govt. Primary School, Mahiudinpur	37	Govt. Primary School, Haweli
17	Govt. Primary School, Jaitpur	38	Govt. Priamry School, Bakala
18	Govt. Primary School, Rampur Jatan	39	Govt. Primary School, Firojpur Raiya
19	Govt. Primary School, Sundar Bahadurpur	40	Govt. Priamry School, Saidupur
20	Govt. Primary School, Alisherpur Majra	41	Govt. Primary School, Sadikpur
21	Govt. Primary School, Garhwali	42	Govt. Primary School, Sadikpur (Middle Part)

Contd....

Polling Station Level Election Results

Polling Station-wise Votes Secured by Overall Top Five Parties in Sadhaura Assembly in Assembly Election (AE) under Ambala Parliamentary Constituency in Haryana (2014)

No. of Polling Station	Winner - Balwant Singh (BJP)	Runner-up - Pinki Chhapper (INLD)	3rd - Raj Pal (INC)	4th - Kapoor Singh (BSP)	5th - Lal Chand (IND)	NOTA	Other	Total Votes Secured
36	343	351	48	59	26	6	18	851
37	322	260	28	20	4	5	26	665
38	145	169	53	169	6	2	24	568
39	238	243	115	222	88	9	25	940
40	267	208	41	130	205	4	40	895
41	149	276	43	261	22	2	13	766
42	208	321	13	2	23	0	21	588
43	191	107	23	305	55	3	19	703
44	234	190	27	69	30	2	38	590
45	582	221	95	3	20	11	46	978
46	652	170	62	1	14	3	68	970
47	385	153	39	32	57	8	31	705
48	330	92	58	2	15	3	34	534
49	458	207	47	31	67	5	62	877
50	397	228	162	39	66	10	148	1050
51	520	150	94	6	10	3	82	865
52	304	112	92	10	15	3	147	683
53	165	141	153	71	109	26	245	910
54	371	608	122	40	72	6	23	1242
55	474	454	135	10	7	1	29	1110
56	347	341	42	271	13	6	33	1053
57	84	201	37	20	1	1	34	378
58	347	316	43	132	16	6	36	896
59	421	343	170	90	11	1	96	1132
60	316	342	118	56	18	5	33	888
61	285	296	55	185	19	1	24	865
62	294	239	142	35	9	3	27	749
63	250	280	138	6	31	7	24	736
64	345	349	131	43	44	5	75	992
65	124	210	92	9	9	0	10	454
66	360	215	116	122	36	4	94	947
67	286	283	148	98	2	2	15	834
68	154	421	82	82	2	3	61	805
69	275	157	162	404	31	13	27	1069
70	306	259	169	9	0	1	27	771

Contd....

Polling Station Level Election Results

Winner, Runner-up and 3rd Party Position & Winning Margin According to Polling Stations in Sadhaura Assembly in Assembly Election (AE) under Ambala Parliamentary Constituency in Haryana (2014)

Polling Station Number	Winner Party	Winner Votes (%)	Runner-up Party	Runner-up Votes (%)	Winning Margin Votes (%)	Third Party	Third Party Votes (%)	Other Votes (%)
71	INLD	278 (44.91)	BJP	197 (31.83)	81 (13.08)	INC	105 (16.96)	39 (6.3)
72	INLD	530 (54.19)	BJP	267 (27.3)	263 (26.89)	BSP	93 (9.51)	88 (9)
73	BJP	239 (33.33)	INLD	188 (26.22)	51 (7.11)	BSP	161 (22.45)	129 (17.99)
74	BJP	241 (29.46)	INLD	184 (22.49)	57 (6.97)	INC	180 (22)	213 (26.04)
75	INLD	563 (43.61)	BJP	248 (19.21)	315 (24.4)	INC	196 (15.18)	284 (22)
76	INLD	311 (27.19)	BSP	241 (21.07)	70 (6.12)	IND (LC)	241 (21.07)	351 (30.68)
77	INLD	391 (33.59)	BJP	331 (28.44)	60 (5.15)	BSP	218 (18.73)	224 (19.24)
78	BJP	596 (52.6)	INLD	424 (37.42)	172 (15.18)	INC	46 (4.06)	67 (5.91)
79	BJP	301 (39.45)	INLD	212 (27.79)	89 (11.66)	BSP	117 (15.33)	133 (17.43)
80	BJP	247 (39.9)	INLD	154 (24.88)	93 (15.02)	BSP	120 (19.39)	98 (15.83)
81	INLD	480 (37.47)	BJP	428 (33.41)	52 (4.06)	INC	251 (19.59)	122 (9.52)
82	BJP	152 (37.62)	INLD	105 (25.99)	47 (11.63)	INC	55 (13.61)	92 (22.77)
83	INLD	245 (40.16)	BJP	128 (20.98)	117 (19.18)	IND (LC)	97 (15.9)	140 (22.95)
84	INLD	350 (50.51)	BJP	161 (23.23)	189 (27.28)	INC	117 (16.88)	65 (9.38)
85	INC	149 (27.75)	BJP	144 (26.82)	5 (0.93)	INLD	137 (25.51)	107 (19.93)
86	BJP	203 (35.8)	BSP	129 (22.75)	74 (13.05)	INLD	125 (22.05)	110 (19.4)
87	BJP	403 (37.45)	INC	276 (25.65)	127 (11.8)	INLD	274 (25.46)	123 (11.43)
88	BJP	470 (42.81)	INLD	303 (27.6)	167 (15.21)	INC	228 (20.77)	97 (8.83)
89	BJP	371 (40.81)	BSP	169 (18.59)	202 (22.22)	INLD	149 (16.39)	220 (24.2)
90	BJP	258 (30.35)	INLD	252 (29.65)	6 (0.7)	INC	160 (18.82)	180 (21.18)
91	INLD	205 (35.1)	INC	146 (25)	59 (10.1)	BJP	117 (20.03)	116 (19.86)
92	BJP	356 (51.9)	INLD	256 (37.32)	100 (14.58)	INC	59 (8.6)	15 (2.19)
93	BJP	276 (50.18)	INC	101 (18.36)	175 (31.82)	INLD	78 (14.18)	95 (17.27)
94	INLD	239 (35.57)	BJP	215 (31.99)	24 (3.58)	INC	126 (18.75)	92 (13.69)
95	INLD	372 (43.82)	INC	191 (22.5)	181 (21.32)	BJP	143 (16.84)	143 (16.84)
96	BJP	521 (53.33)	INLD	266 (27.23)	255 (26.1)	BSP	85 (8.7)	105 (10.75)
97	INLD	478 (42.56)	BJP	341 (30.37)	137 (12.19)	BSP	177 (15.76)	127 (11.31)
98	BJP	258 (42.57)	INLD	175 (28.88)	83 (13.69)	INC	131 (21.62)	42 (6.93)
99	INLD	245 (38.52)	BSP	160 (25.16)	85 (13.36)	BJP	140 (22.01)	91 (14.31)
100	BJP	152 (39.28)	INLD	126 (32.56)	26 (6.72)	INC	56 (14.47)	53 (13.7)
101	BJP	285 (29.72)	INLD	225 (23.46)	60 (6.26)	BSP	184 (19.19)	265 (27.63)
102	BJP	401 (50.76)	INLD	208 (26.33)	193 (24.43)	INC	138 (17.47)	43 (5.44)
103	BJP	448 (62.66)	INLD	166 (23.22)	282 (39.44)	INC	67 (9.37)	34 (4.76)
104	BJP	436 (67.08)	INLD	133 (20.46)	303 (46.62)	INC	60 (9.23)	21 (3.23)
105	BJP	471 (67.97)	INLD	148 (21.36)	323 (46.61)	INC	62 (8.95)	12 (1.73)

Contd....

Socio-Economic Amenities - Rural

Access to Education Facilities

Particulars	Number of Villages (% of Population)				
	Available	Not Available	If Not Available (Distance of Nearest Facility)		
			A	B	C
Govt. Primary School	217 (96)	32 (4)	26 (3)	1 (0)	0 (0)
Private Primary School	27 (22)	222 (78)	2 (0)	1 (0)	0 (0)
Govt. Middle School	118 (69)	131 (31)	93 (21)	19 (5)	2 (0)
Private Middle School	20 (18)	229 (82)	10 (3)	3 (1)	0 (0)
Govt. Secondary School	36 (27)	213 (73)	127 (39)	47 (16)	10 (4)
Private Secondary School	13 (13)	236 (87)	14 (4)	8 (4)	0 (0)
Govt. Senior Secondary School	15 (15)	234 (85)	102 (36)	75 (28)	23 (7)
Private Senior Secondary School	9 (8)	240 (92)	14 (5)	12 (6)	2 (0)
Govt. Arts and Science Degree College	0 (0)	249 (100)	5 (2)	16 (6)	15 (8)
Private Arts and Science Degree College	0 (0)	249 (100)	32 (13)	59 (25)	122 (46)
Govt. Engineering College	0 (0)	249 (100)	2 (2)	2 (1)	1 (0)
Private Engineering College	2 (3)	247 (97)	40 (14)	64 (30)	138 (49)
Govt. Medicine College	0 (0)	249 (100)	2 (1)	0 (0)	20 (8)
Private Medicine College	0 (0)	249 (100)	2 (1)	10 (6)	215 (84)
Govt. Management Institute	0 (0)	249 (100)	0 (0)	1 (1)	2 (1)
Private Management Institute	7 (5)	242 (95)	30 (12)	53 (25)	155 (56)
Govt. Polytechnic	0 (0)	249 (100)	2 (0)	1 (1)	14 (12)
Private Polytechnic	4 (2)	245 (98)	35 (13)	60 (27)	133 (46)
Govt. Vocational Training School/ITI	0 (0)	249 (100)	23 (11)	30 (12)	165 (63)
Private Vocational Training School/ITI	1 (1)	248 (99)	1 (0)	5 (2)	24 (11)
Govt. Non Formal Training Centre	0 (0)	249 (100)	8 (4)	11 (6)	67 (30)
Private Non Formal Training Centre	0 (0)	249 (100)	18 (9)	41 (16)	104 (36)
Govt. School For Disabled	0 (0)	249 (100)	1 (1)	11 (7)	237 (92)
Private School For Disabled	0 (0)	249 (100)	0 (0)	0 (0)	0 (0)
Government Others	0 (0)	249 (100)	0 (0)	0 (0)	0 (0)
Private Others	0 (0)	249 (100)	0 (0)	0 (0)	0 (0)

Note : Distance A : Less than 5 km; B : Between 5-10 km; C : 10+ km.; Source : Data Analysis is based on 2011 Census.

DISCLAIMER

The Terms of Use and Disclaimer of Datanet India Private Limited (hereinafter referred to as "Datanet") for use of this analysis report of **Sadhaura Assembly Constituency (Sadhaura Vidhan Sabha)** :-

1. **Assembly Factbook™** is a Registered Trade Mark owned by Datanet.
2. All the maps are sketched and graphical representation only and have not been drawn to the scale and also not to represent the actual geographical area or boundary of the unit.
3. The data for the aforesaid analysis is based on authentic sources and has been culled from the various publications of Census, CSO and NSSO for district and block level data, various central and state government departments, Central & State Elections Commissions and the concerned Returning Officers' releases, Electoral Rolls, Election results and allied publications, internal assessment, surveys, estimates and analysis. Therefore, certain adjustment of data at micro level may have been done to arrive closer to the macro data.
4. Data have been provided on an "As Is" and "As AVAILABLE" basis
5. The colours shown in the maps or diagram and charts of a particular party, alliance or AC are indicative and do not represent them.
6. This publication which includes maps, sheets, graphs and data would be the property under copyright of Datanet only. The user may use these for its internal study, analysis and research purposes. It's public display, re-selling or any commercial uses by the user are not allowed.
7. Datanet has taken due care and caution in compilation and processing of data and allied information, but does not guarantee the accuracy, adequacy or completeness of any information/analysis and will be not responsible for any errors or omissions or for the results obtained from the use of such information/analysis.
8. All the contents for the publication have been culled from various authentic sources and Datanet reasonably believes such sources to be reliable, but does not make any representations, express or implied as to the accuracy or fitness of use of such information. The information or contents of the information/analysis do not constitute advice and should not be relied upon in making (or refraining from making) any decision. Any reliance placed upon the information provided by Datanet is the sole responsibility and strictly at the user's risk.
9. In no event will Datanet be liable for any damages (including, without limitation, damages for loss of business projects, or loss of profits) arising in contract, tort or otherwise from the use of or inability to use any of its contents, or from any action taken (or refrained from being taken) as a result of using the analysis or any of its contents. Datanet its directors, owners, editors, officials, employees, distributor and agents or any associate will not be liable for any errors in the information contained or any consequences arising from the use of the contents of the provided information/analysis.
10. If any provision of these terms and conditions is held invalid or illegal or unenforceable for any reason by any court of competent jurisdiction, such provision shall be severed and the remainder of provisions of the terms and conditions shall continue in full force and effect as if the Term of Use had been executed with the invalid, illegal or unenforceable provision eliminated.
11. If there are any discrepancies in the information provided, please bring it to attention of Datanet for suitable rectification measures.

Buy Online This Complete Book At
Datanet India eBooks Store

www.indiastatpublications.com

or go directly at

[http://www.indiastatpublications.com/
Assembly_factbook/Haryana/Ambala/Sadhaura](http://www.indiastatpublications.com/Assembly_factbook/Haryana/Ambala/Sadhaura)

 **india**stat**elections**

ISBN : 978-93-5293-541-3



9 789352 935413