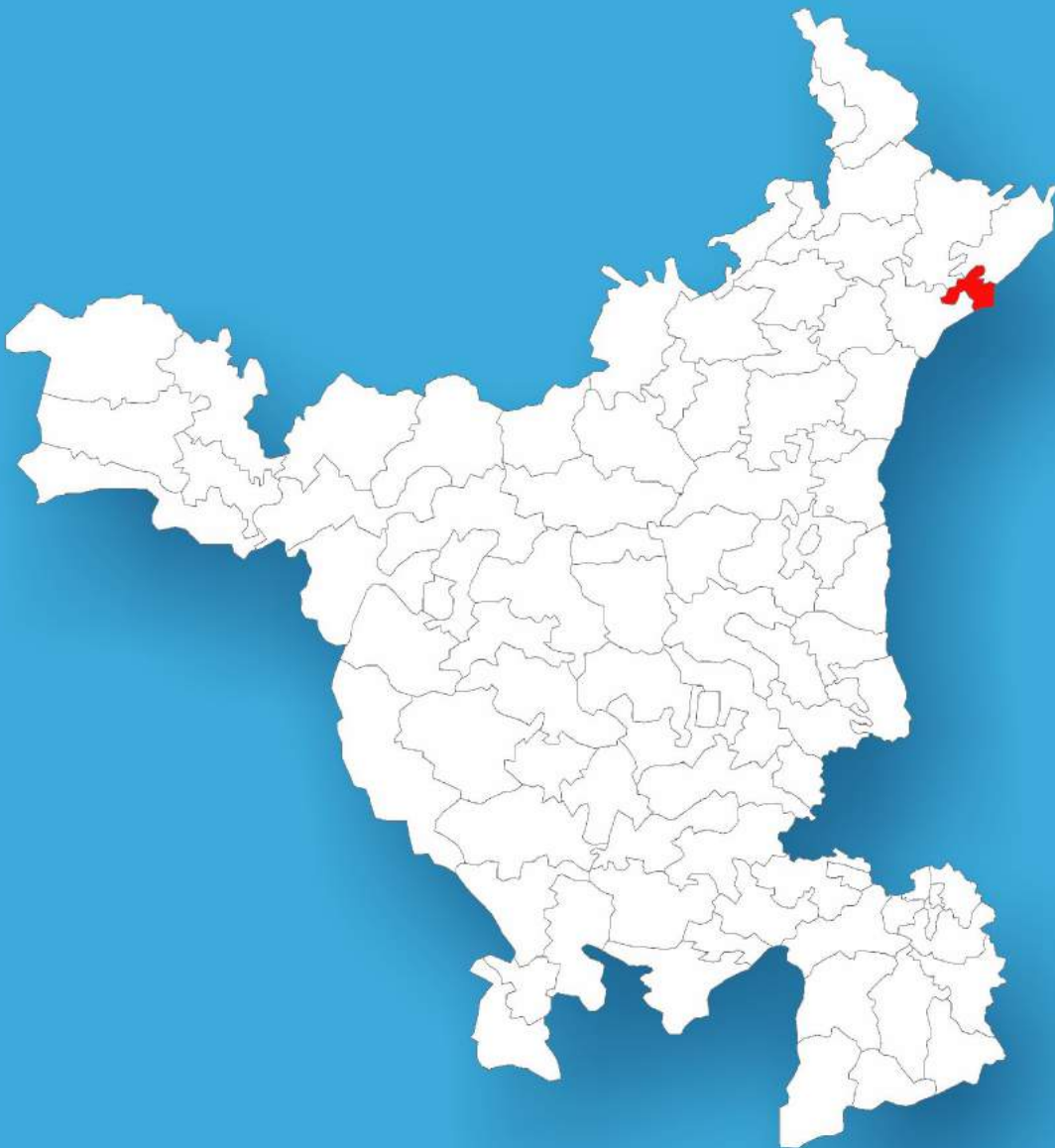




Haryana

Assembly Factbook™

Yamunanagar Assembly Constituency



Key Electoral Data of Yamunanagar
Assembly Constituency (Vidhan Sabha)

Haryana

Assembly Factbook™

Yamunanagar Assembly Constituency



Yamunanagar Vidhan Sabha

Editor & Director

Dr. R.K. Thukral

Research Editor

Dr. Shafeeq Rahman

Compiled, Researched and Published by Datanet India Pvt. Ltd.

D-100, 1st Floor,

Okhla Industrial Area, Phase-I,
New Delhi- 110020.

Ph.: 91-11- 43580781-84

Email : support@indiastatpublications.com

Website : www.indiastatelections.com

Online Book Store :

www.indiastatpublications.com

Report No. : AFB/HR-09-0123

ISBN : 978-93-5293-553-6

First Edition : January, 2018

Sixth Updated Edition : January, 2023

Price : Rs. 11500/-

US\$ 310

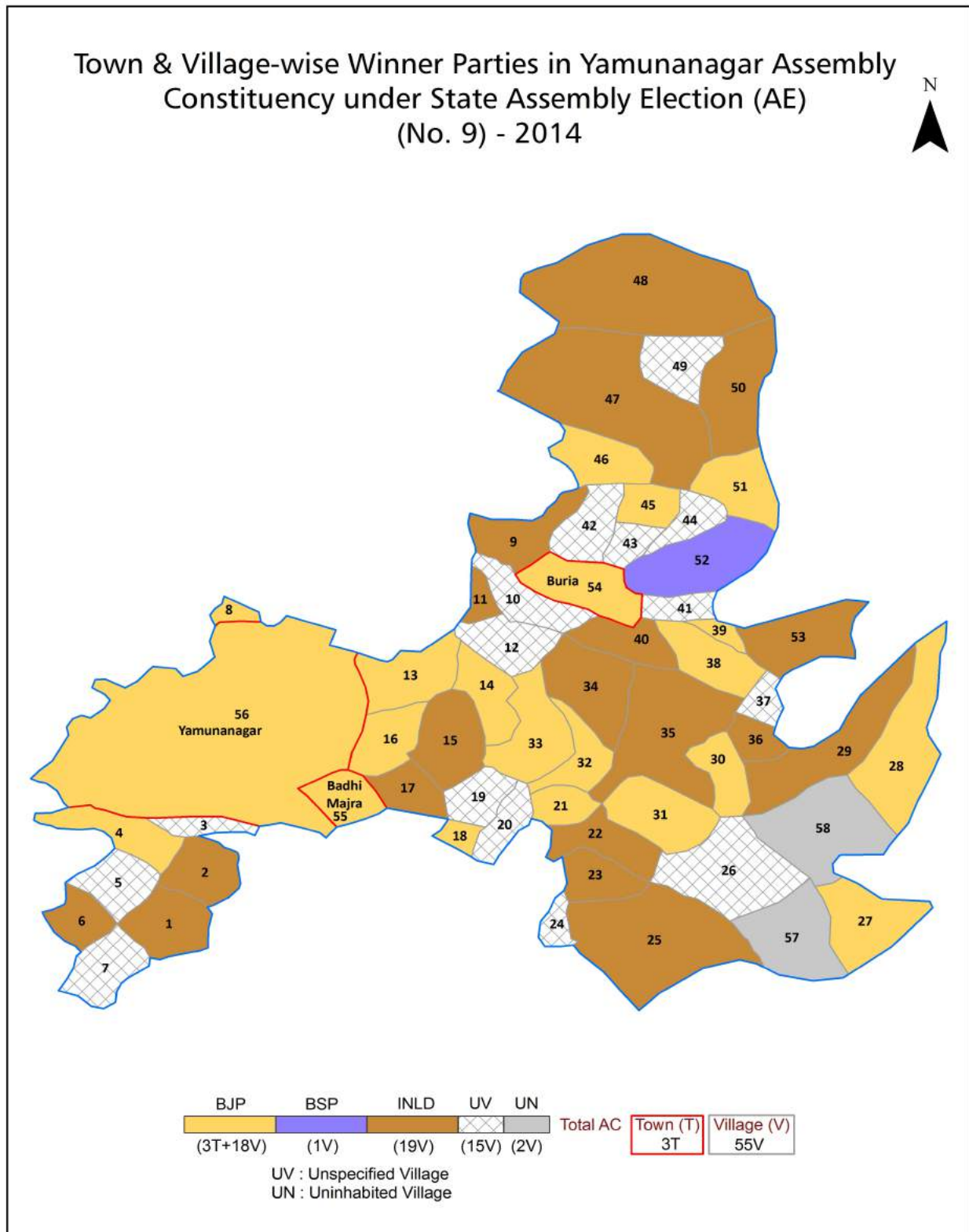
© Datanet India Pvt. Ltd.

All rights reserved. No part of this book may be reproduced, stored in a retrieval system or transmitted in any form or by any means, mechanical photocopying, photographing, scanning, recording or otherwise without the prior written permission of the publisher. Please refer to Disclaimer at page no. 192 for the use of this publication.

Printed in India

No.	Particulars	Page No.
	Introduction	
1	Assembly Constituency - (Vidhan Sabha) at a Glance Features of Assembly as per Delimitation Commission of India (2008)	1-2
	Location and Political Maps	
2	Location Map Boundaries of Assembly Constituency - (Vidhan Sabha) in District Boundaries of Assembly Constituency under Parliamentary Constituency - (Lok Sabha) Town & Village-wise Winner Parties- 2019-PE, 2019-AE, 2014-PE, 2014-AE, 2009-PE and 2009-AE	3-11
	Administrative Setup (2011)	
3	District Sub-district Towns Villages Inhabited Villages Uninhabited Villages Village Panchayat Intermediate Panchayat	12-15
	Demographics (2011)	
4	Population Households Rural/Urban Population Towns and Villages by Population Size Sex Ratio (Total & 0-6 Years) Religious Population Social Population Literacy Rate	16-17
	Electoral Features	
5	Important Dates of Last Elections Held Electors by Gender Service Electors Voters Voters Turnout Polling Stations & Average Number of Electors per Polling Station Electors by Age Group Present Elected Representatives	18-23
	Historical Summary Election Results	
6	Vote Share of Major Parties Winning Margin (Number & Percentage) Polarity of Parties Summary Result of Assembly Segment of Parliamentary Elections 2019, 2014, 2009, 2004 and 1999 Summary Result of Assembly Elections 2019, 2014, 2009, 2005, 2000, 1996, 1991, 1987, 1982, 1977, 1972, 1968 and 1967	24-45
	Polling Station Level Election Results	
7	Name and Number of Polling Station 2019-PE, 2019-AE, 2014-PE, 2014-AE, 2009-PE and 2009-AE Polling Station-wise Electors, Voters & Voters Turnout 2019-PE, 2019-AE, 2014-PE, 2014-AE, 2009-PE and 2009-AE Polling Station wise Elections Results 2019-PE, 2019-AE, 2014-PE, 2014-AE, 2009-PE and 2009-AE	46-169
	Share of Assembly Constituency	
8	Share of Assembly Constituency - (Vidhan Sabha) in State, District and Parliamentary Constituency - (Lok Sabha)	170
	Socio-Economic Amenities (2011)	
9	Access to Administrative Units Agricultural, Manufacturing and Industrial Commodities Demographic Indicators Education Health & Manpower Drinking Water Supply Sanitation Entertainment and Recreations Infrastructure Power Food Allocation Distribution and Marketing of Agriculture Commodities Infrastructure Transport and Road Infrastructure Communication Banking and Financial Services Land Use Irrigation Source	172-186
10	Abbreviation & Sources	188-190
11	Disclaimer	192

Location & Political Map



Administrative Setup

List of Village Panchayat & Intermediate Panchayat (Block) Name - 2011

Village Name	Village Panchayat Name	Intermediate Panchayat Name
Amadalpur (395)	Amadalpur	Jagadhri
Bahrampur (131)	Bahrampur	Jagadhri
Bakarpur (120)	Bakarpur	Jagadhri
Bala Chaur (312)	Bala Chaur	Chhachhrauli
Bhagwan Garh (398)	Bhagwan Garh	Jagadhri
Bhagwanpur (313)	Bhagwanpur	Chhachhrauli
Bhogpur (111)	Bhogpur	Jagadhri
Bhojpur (397)	Bhojpur	Jagadhri
Bhukhri (388)	Bhukhri	Chhachhrauli
Bibipur (118)	Bibipur	Jagadhri
Buria Jagir (392)	Buria Jagir (392)	Jagadhri
Buria Sarkar (393)	Buria Sarkar (393)	Jagadhri
Chaneti (399)	Chaneti	Jagadhri
Dadupur Chhawani (106)	Dadupur Chhawani	Chhachhrauli
Darwa (411)	Darwa	Jagadhri
Diyalgarh (394)	Diyalgarh	Jagadhri
Fatehgarh (107)	Fatehgarh	Chhachhrauli
Fatehpur (123)	Fatehpur	Jagadhri
Gadhauli (412)	Gadhauli	Jagadhri
Garhi Gujran (418)	Garhi Gujran	Jagadhri
Ghoron (115)	Ghoron	Jagadhri
Gobindpura (407)	Gobindpura	Jagadhri
Haripur Kambo (155)	Haripur Kambo	Jagadhri
Jairampur Jagir (112)	Jairampur Jagir	Jagadhri
Kanalsi (104)	Kanalsi	Chhachhrauli
Kat (132)	Kat	Jagadhri
Khandwa (157)	Khandwa	Jagadhri
Kharwan (314)	Kharwan	Chhachhrauli
Lapra (134)	Lapra	Jagadhri

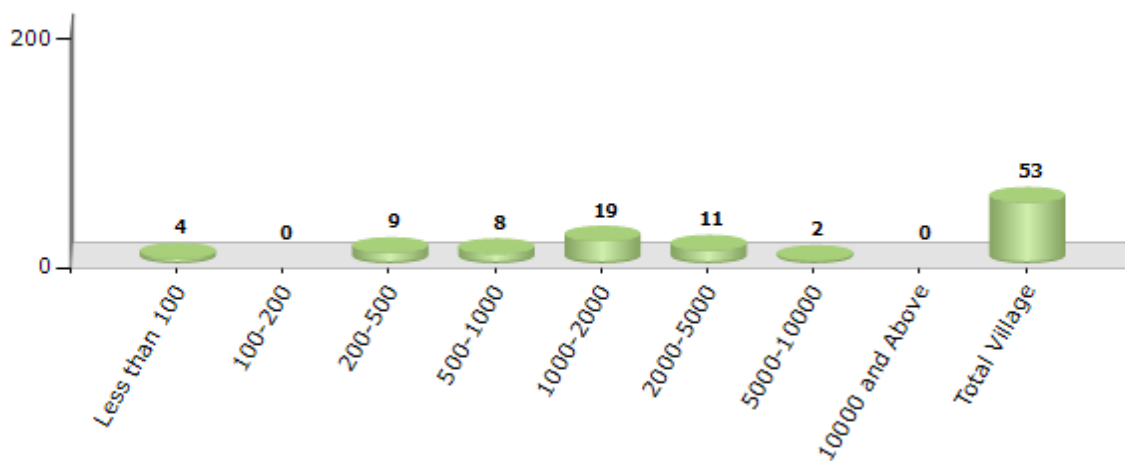
Contd....

Demographics

Number of Villages by Population Size - 2011

Less than 100	100-200	200-500	500-1000	1000-2000	2000-5000	5000-10000	10000 and Above	Total Village
4	0	9	8	19	11	2	0	53

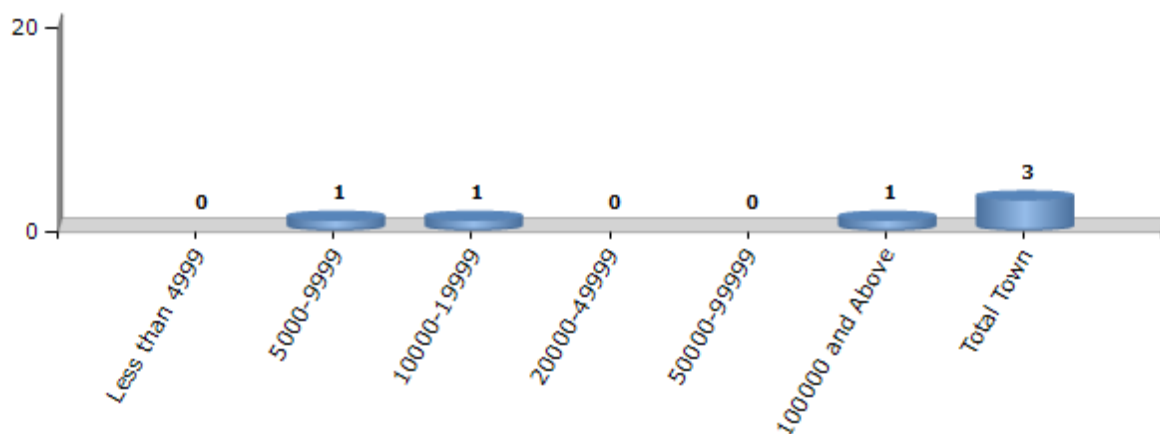
Number of Villages by Population Size - 2011



Number of Towns by Population Size - 2011

Less than 4999	5000-9999	10000-19999	20000-49999	50000-99999	100000 and Above	Total Town
0	1	1	0	0	1	3

Number of Towns by Population Size - 2011



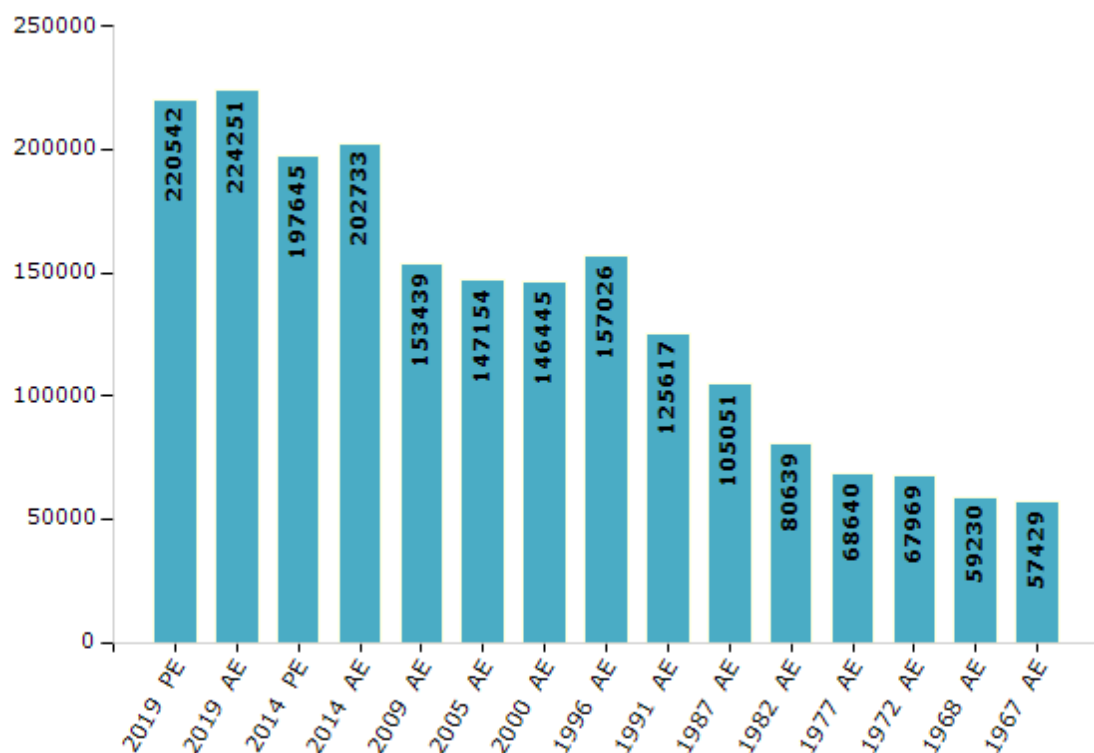
Electoral Features

Electors by Male & Female

Year	Male	Female	Others	Total
2019 PE	118378	102163	1	220542
2019 AE	120173	104078	0	224251
2014 PE	107176	90469	0	197645
2014 AE	109695	93038	0	202733
2009 PE	-	-	-	-
2009 AE	84540	68899	-	153439
2005 AE	80753	66401	-	147154
2004 PE	-	-	-	-
2000 AE	80248	66197	-	146445

Year	Male	Female	Others	Total
1999 PE	-	-	-	-
1996 AE	83169	73857	-	157026
1991 AE	67312	58305	-	125617
1987 AE	58133	46918	-	105051
1982 AE	42439	38200	-	80639
1977 AE	38616	30024	-	68640
1972 AE	37522	30447	-	67969
1968 AE	33007	26223	-	59230
1967 AE	-	-	-	57429

Number of Electors



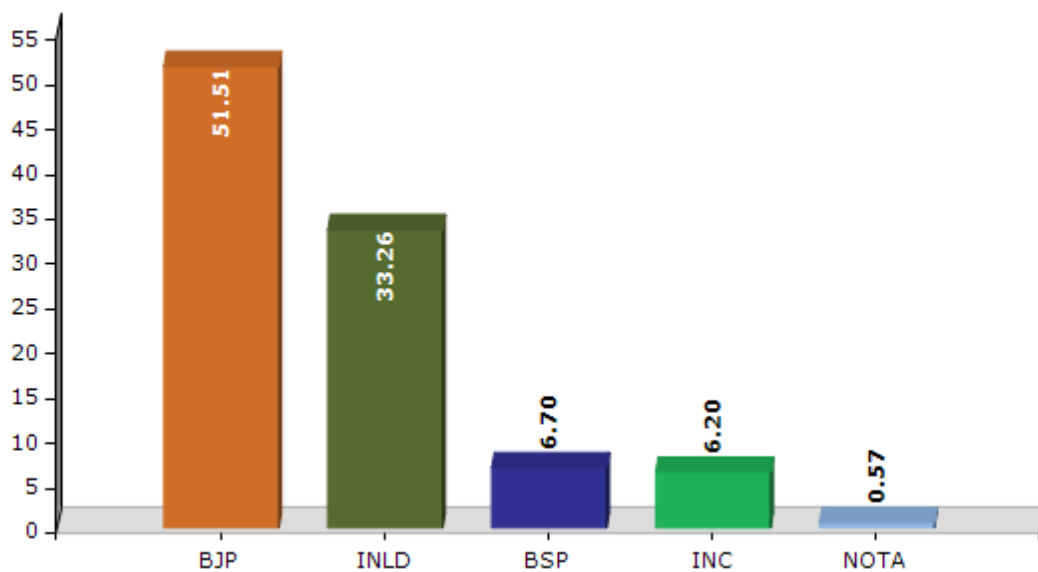
Note : AE : Assembly Election, PE : Assembly Segment of Parliamentary Election

Historical Summary Election Results

Summary Result of Assembly Election - 2014

Candidate Name	Party	Votes	Votes %
Ghanshyam Dass	BJP	79743	51.51
Dilbagh Singh	INLD	51498	33.26
Arvind Kumar Sharma	BSP	10367	6.7
Dr. Krishna Pandit	INC	9603	6.2
Jasvir Singh	IND	579	0.37
Vinay Kumari Sharma	HJCPV	439	0.28
Sandhya Sharma	HaLP	418	0.27
Parveen Kamboj	BSCP	395	0.26
Avnish Kaushik	HRKD	350	0.23
Pawan Bhola	IND	326	0.21
Varun Sharma	SMBHP	214	0.14
	NOTA	882	0.57

Votes Percentage of Top Parties - 2014



Polling Station Level Election Results

Number and Name of Polling Stations (PS) (2019 AE)

Number of Polling Stations	Name of Polling Stations	Number of Polling Stations	Name of Polling Stations
1	Govt. Middle School, Balachaur	22	Govt. Senior Secondary School, Buria
2	Govt. Middle School, Balachaur	23	Govt. Senior Secondary School, Buria
3	Govt. Middle School, Dadupur	24	Govt. Senior Secondary School, Buria
4	Govt. Primary School, Kharwan	25	Govt. High School, Buria
5	Govt. Primary School, Kharwan	26	Govt. High School, Buria
6	Govt. Primary School, Kharwan	27	Govt. Middle School, Kanalsi
7	Govt. Senior Secondary School, Kharwan	28	Govt. Primary School, Bhogpur
8	Govt. Senior Secondary School, Kharwan	29	Govt. Primary School, Dayalgarh
9	Govt. Senior Secondary School, Kharwan	30	Govt. Primary School, Dayalgarh
10	Govt. Senior Secondary School, Kharwan	31	Govt. Middle School Dayalgarh
11	Govt. Middle School, Bhukhri	32	Panchayat Ghar, Sugh
12	Govt. High School, Fatehgarh	33	Govt. High School, Amadalpur
13	Govt. High School, Fatehgarh	34	Govt. High School, Amadalpur
14	Govt. Primary School, Shahzadpur	35	Govt. Middle School, Parwalon
15	Govt. Primary School, Nagawan Jagir	36	Govt. Middle School, Parwalon
16	Govt. Middle School, Chaneti	37	Anganwari Center, Gadhauli
17	Govt. Middle School, Chaneti	38	Govt. Primary School, Gadhauli
18	Govt. Middle School, Bhagwangarh	39	Govt. Primary School, Gadhauli
19	Govt. Middle School, Bhagwangarh	40	Govt. Primary School, Gadhauli
20	Govt. Senior Secondary School, Buria	41	Anganwari Center Shanti Colony
21	Govt. Senior Secondary School, Buria	42	Govt. High School, Tejli

Contd....

Polling Station Level Election Results

Polling Station-wise Votes Secured by Overall Top Five Parties in Yamunanagar Assembly in Assembly Election (AE) under Ambala Parliamentary Constituency in Haryana (2019)

No. of Polling Station	Winner - Ghanshyam Dass (BJP)	Runner-up - Dilbag Singh (INLD)	3rd - Nirmal Chauhan (INC)	4th - Yogesh Kumar (BSP)	5th - Satesh Tyagi (JNJP)	NOTA	Other	Total Votes Secured
36	225	262	63	88	4	9	15	666
37	233	289	21	95	3	3	8	652
38	452	299	31	31	5	7	7	832
39	266	131	14	11	3	4	10	439
40	347	199	23	11	1	7	7	595
41	472	324	29	29	4	4	18	880
42	199	384	50	155	52	4	10	854
43	304	378	59	38	66	3	5	853
44	139	264	25	3	14	1	3	449
45	440	256	110	118	5	7	8	944
46	358	228	40	11	11	5	10	663
47	361	264	42	32	12	5	9	725
48	387	282	40	3	4	5	3	724
49	346	211	23	7	3	3	4	597
50	348	433	35	3	23	3	3	848
51	291	167	21	2	4	7	5	497
52	260	179	21	0	5	5	5	475
53	217	158	16	2	5	5	6	409
54	264	225	27	3	8	3	1	531
55	368	200	18	5	15	3	11	620
56	409	247	20	0	3	5	11	695
57	233	133	19	1	4	2	6	398
58	253	135	33	3	10	4	7	445
59	462	323	15	0	3	5	7	815
60	499	256	27	1	11	10	13	817
61	333	166	56	6	3	9	4	577
62	282	179	20	2	1	3	1	488
63	309	342	26	6	1	3	2	689
64	227	391	42	19	55	4	12	750
65	113	162	27	112	1	3	10	428
66	286	147	14	13	11	6	2	479
67	446	321	33	8	2	4	6	820
68	329	234	39	4	8	4	7	625
69	414	183	24	21	3	5	9	659
70	212	102	15	6	1	1	6	343

Contd....

Polling Station Level Election Results

Winner, Runner-up and 3rd Party Position & Winning Margin According to Polling Stations in Yamunanagar Assembly in Assembly Election (AE) under Ambala Parliamentary Constituency in Haryana (2019)

Polling Station Number	Winner Party	Winner Votes (%)	Runner-up Party	Runner-up Votes (%)	Winning Margin Votes (%)	Third Party	Third Party Votes (%)	Other Votes (%)
71	BJP	189 (48.09)	INLD	183 (46.56)	6 (1.53)	INC	12 (3.05)	9 (2.29)
72	BJP	402 (57.35)	INLD	229 (32.67)	173 (24.68)	INC	37 (5.28)	33 (4.71)
73	BJP	353 (57.68)	INLD	179 (29.25)	174 (28.43)	INC	48 (7.84)	32 (5.23)
74	BJP	352 (48.48)	INLD	331 (45.59)	21 (2.89)	INC	30 (4.13)	13 (1.79)
75	BJP	431 (57.39)	INLD	235 (31.29)	196 (26.1)	INC	42 (5.59)	43 (5.73)
76	INLD	253 (50.4)	BJP	223 (44.42)	30 (5.98)	INC	16 (3.19)	10 (1.99)
77	BJP	433 (56.16)	INLD	271 (35.15)	162 (21.01)	INC	49 (6.36)	18 (2.33)
78	BJP	342 (60)	INLD	197 (34.56)	145 (25.44)	INC	23 (4.04)	8 (1.4)
79	INLD	365 (50.55)	BJP	326 (45.15)	39 (5.4)	INC	13 (1.8)	18 (2.49)
80	BJP	501 (61.32)	INLD	236 (28.89)	265 (32.43)	INC	54 (6.61)	26 (3.18)
81	BJP	243 (50.41)	INLD	211 (43.78)	32 (6.63)	INC	14 (2.9)	14 (2.9)
82	BJP	392 (57.99)	INLD	206 (30.47)	186 (27.52)	INC	42 (6.21)	36 (5.33)
83	BJP	496 (56.11)	INLD	319 (36.09)	177 (20.02)	INC	32 (3.62)	37 (4.19)
84	BJP	456 (51.58)	INLD	304 (34.39)	152 (17.19)	INC	85 (9.62)	39 (4.41)
85	BJP	321 (49.31)	INLD	230 (35.33)	91 (13.98)	INC	64 (9.83)	36 (5.53)
86	BJP	219 (55.58)	INLD	133 (33.76)	86 (21.82)	INC	26 (6.6)	16 (4.06)
87	BJP	330 (53.83)	INLD	255 (41.6)	75 (12.23)	INC	22 (3.59)	6 (0.98)
88	BJP	393 (52.12)	INLD	299 (39.66)	94 (12.46)	INC	45 (5.97)	17 (2.25)
89	BJP	177 (49.44)	INLD	139 (38.83)	38 (10.61)	INC	25 (6.98)	17 (4.75)
90	BJP	223 (54.39)	INLD	152 (37.07)	71 (17.32)	INC	21 (5.12)	14 (3.41)
91	BJP	332 (64.72)	INLD	140 (27.29)	192 (37.43)	INC	26 (5.07)	15 (2.92)
92	BJP	255 (60.86)	INLD	121 (28.88)	134 (31.98)	INC	35 (8.35)	8 (1.91)
93	BJP	310 (58.38)	INLD	176 (33.15)	134 (25.23)	INC	33 (6.21)	12 (2.26)
94	BJP	439 (69.13)	INLD	157 (24.72)	282 (44.41)	INC	28 (4.41)	11 (1.73)
95	BJP	323 (49.46)	INLD	268 (41.04)	55 (8.42)	INC	28 (4.29)	34 (5.21)
96	BJP	275 (48.25)	INLD	244 (42.81)	31 (5.44)	INC	31 (5.44)	20 (3.51)
97	BJP	388 (57.31)	INLD	222 (32.79)	166 (24.52)	INC	40 (5.91)	27 (3.99)
98	BJP	408 (55.66)	INLD	259 (35.33)	149 (20.33)	INC	30 (4.09)	36 (4.91)
99	BJP	357 (58.62)	INLD	205 (33.66)	152 (24.96)	INC	27 (4.43)	20 (3.28)
100	BJP	290 (46.85)	INLD	175 (28.27)	115 (18.58)	JNJP	99 (15.99)	55 (8.89)
101	BJP	321 (55.92)	INLD	202 (35.19)	119 (20.73)	INC	18 (3.14)	33 (5.75)
102	BJP	311 (48.67)	INLD	206 (32.24)	105 (16.43)	JNJP	71 (11.11)	51 (7.98)
103	BJP	240 (44.78)	INLD	213 (39.74)	27 (5.04)	JNJP	55 (10.26)	28 (5.22)
104	BJP	421 (55.18)	INLD	245 (32.11)	176 (23.07)	INC	64 (8.39)	33 (4.33)
105	BJP	337 (54.71)	INLD	212 (34.42)	125 (20.29)	INC	40 (6.49)	27 (4.38)

Contd....

Socio-Economic Amenities - Rural

Access to Education Facilities

Particulars	Number of Villages (% of Population)				
	Available	Not Available	If Not Available (Distance of Nearest Facility)		
			A	B	C
Govt. Primary School	44 (95)	9 (5)	8 (5)	0 (0)	0 (0)
Private Primary School	11 (35)	42 (65)	0 (0)	1 (0)	0 (0)
Govt. Middle School	34 (86)	19 (14)	15 (11)	2 (2)	0 (0)
Private Middle School	6 (19)	47 (81)	1 (1)	1 (0)	0 (0)
Govt. Secondary School	10 (33)	43 (67)	22 (32)	11 (14)	4 (7)
Private Secondary School	3 (13)	50 (87)	3 (4)	1 (0)	0 (0)
Govt. Senior Secondary School	1 (1)	52 (99)	22 (42)	17 (26)	9 (15)
Private Senior Secondary School	1 (6)	52 (94)	1 (0)	2 (10)	0 (0)
Govt. Arts and Science Degree College	0 (0)	53 (100)	2 (1)	2 (2)	0 (0)
Private Arts and Science Degree College	0 (0)	53 (100)	5 (19)	30 (58)	14 (21)
Govt. Engineering College	0 (0)	53 (100)	1 (0)	0 (0)	1 (0)
Private Engineering College	0 (0)	53 (100)	2 (2)	33 (63)	16 (35)
Govt. Medicine College	0 (0)	53 (100)	0 (0)	1 (1)	0 (0)
Private Medicine College	0 (0)	53 (100)	4 (16)	29 (45)	19 (38)
Govt. Management Institute	0 (0)	53 (100)	1 (0)	1 (0)	0 (0)
Private Management Institute	0 (0)	53 (100)	5 (17)	32 (62)	14 (21)
Govt. Polytechnic	0 (0)	53 (100)	3 (8)	3 (9)	9 (9)
Private Polytechnic	0 (0)	53 (100)	1 (1)	15 (30)	22 (44)
Govt. Vocational Training School/ITI	0 (0)	53 (100)	2 (6)	29 (51)	17 (37)
Private Vocational Training School/ITI	0 (0)	53 (100)	0 (0)	2 (2)	3 (4)
Govt. Non Formal Training Centre	0 (0)	53 (100)	2 (6)	27 (50)	19 (41)
Private Non Formal Training Centre	0 (0)	53 (100)	0 (0)	4 (3)	1 (0)
Govt. School For Disabled	0 (0)	53 (100)	2 (6)	30 (52)	21 (42)
Private School For Disabled	0 (0)	53 (100)	0 (0)	0 (0)	0 (0)
Government Others	0 (0)	53 (100)	0 (0)	0 (0)	0 (0)
Private Others	0 (0)	53 (100)	0 (0)	0 (0)	0 (0)

Note : Distance A : Less than 5 km; B : Between 5-10 km; C : 10+ km.; Source : Data Analysis is based on 2011 Census.

DISCLAIMER

The Terms of Use and Disclaimer of Datanet India Private Limited (hereinafter referred to as "Datanet") for use of this analysis report of **Yamunanagar Assembly Constituency (Yamunanagar Vidhan Sabha)** :-

1. **Assembly Factbook™** is a Registered Trade Mark owned by Datanet.
2. All the maps are sketched and graphical representation only and have not been drawn to the scale and also not to represent the actual geographical area or boundary of the unit.
3. The data for the aforesaid analysis is based on authentic sources and has been culled from the various publications of Census, CSO and NSSO for district and block level data, various central and state government departments, Central & State Elections Commissions and the concerned Returning Officers' releases, Electoral Rolls, Election results and allied publications, internal assessment, surveys, estimates and analysis. Therefore, certain adjustment of data at micro level may have been done to arrive closer to the macro data.
4. Data have been provided on an "As Is" and "As AVAILABLE" basis
5. The colours shown in the maps or diagram and charts of a particular party, alliance or AC are indicative and do not represent them.
6. This publication which includes maps, sheets, graphs and data would be the property under copyright of Datanet only. The user may use these for its internal study, analysis and research purposes. It's public display, re-selling or any commercial uses by the user are not allowed.
7. Datanet has taken due care and caution in compilation and processing of data and allied information, but does not guarantee the accuracy, adequacy or completeness of any information/analysis and will be not responsible for any errors or omissions or for the results obtained from the use of such information/analysis.
8. All the contents for the publication have been culled from various authentic sources and Datanet reasonably believes such sources to be reliable, but does not make any representations, express or implied as to the accuracy or fitness of use of such information. The information or contents of the information/analysis do not constitute advice and should not be relied upon in making (or refraining from making) any decision. Any reliance placed upon the information provided by Datanet is the sole responsibility and strictly at the user's risk.
9. In no event will Datanet be liable for any damages (including, without limitation, damages for loss of business projects, or loss of profits) arising in contract, tort or otherwise from the use of or inability to use any of its contents, or from any action taken (or refrained from being taken) as a result of using the analysis or any of its contents. Datanet its directors, owners, editors, officials, employees, distributor and agents or any associate will not be liable for any errors in the information contained or any consequences arising from the use of the contents of the provided information/analysis.
10. If any provision of these terms and conditions is held invalid or illegal or unenforceable for any reason by any court of competent jurisdiction, such provision shall be severed and the remainder of provisions of the terms and conditions shall continue in full force and effect as if the Term of Use had been executed with the invalid, illegal or unenforceable provision eliminated.
11. If there are any discrepancies in the information provided, please bring it to attention of Datanet for suitable rectification measures.

**Buy Online This Complete Book At
Datanet India eBooks Store**

www.indiastatpublications.com

or go directly at

**[http://www.indiastatpublications.com/
Assembly_factbook/Haryana/Ambala/Yamunanagar](http://www.indiastatpublications.com/Assembly_factbook/Haryana/Ambala/Yamunanagar)**

 **indiastat**elections

ISBN : 978-93-5293-553-6

