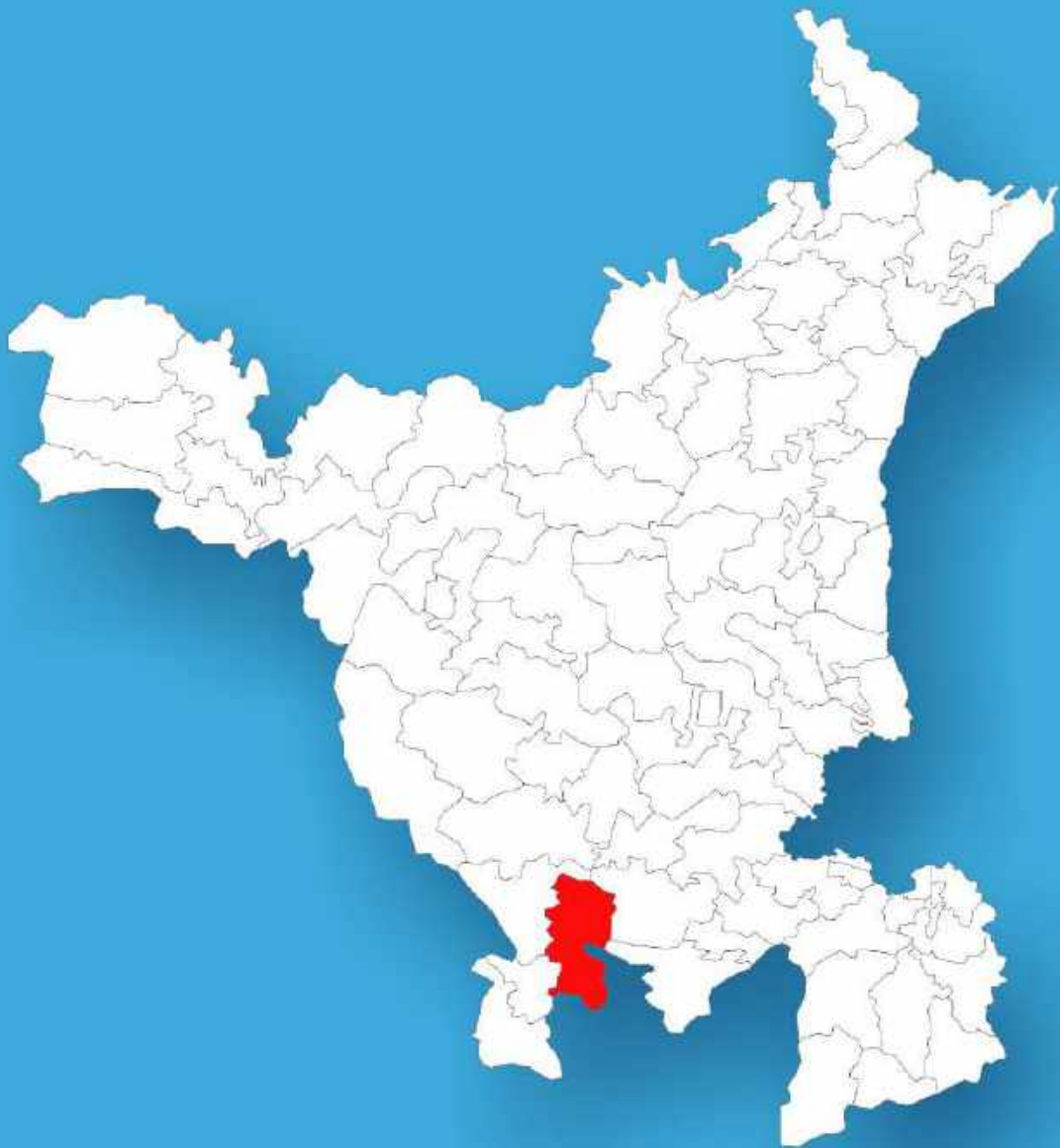




Haryana

# Assembly Factbook™

Ateli Assembly Constituency



Key Electoral Data of Ateli  
Assembly Constituency (Vidhan Sabha)

Haryana  
**Assembly Factbook**<sup>TM</sup>  
Ateli Assembly Constituency



Ateli Vidhan Sabha

## **Editor & Director**

Dr. R.K. Thukral

## **Research Editor**

Dr. Shafeeq Rahman

## **Compiled, Researched and Published by Datanet India Pvt. Ltd.**

D-100, 1st Floor,

Okhla Industrial Area, Phase-I,  
New Delhi- 110020.

Ph.: 91-11- 43580781-84

Email : support@indiastatpublications.com

Website : www.indiastatelections.com

## **Online Book Store :**

www.indiastatpublications.com

**Report No. :** AFB/HR-68-0125

**ISBN :** 978-93-5293-470-6

**First Edition :** January, 2018

**Eighth Updated Edition :** January, 2025

**Price :** Rs. 11500/-

US\$ 310

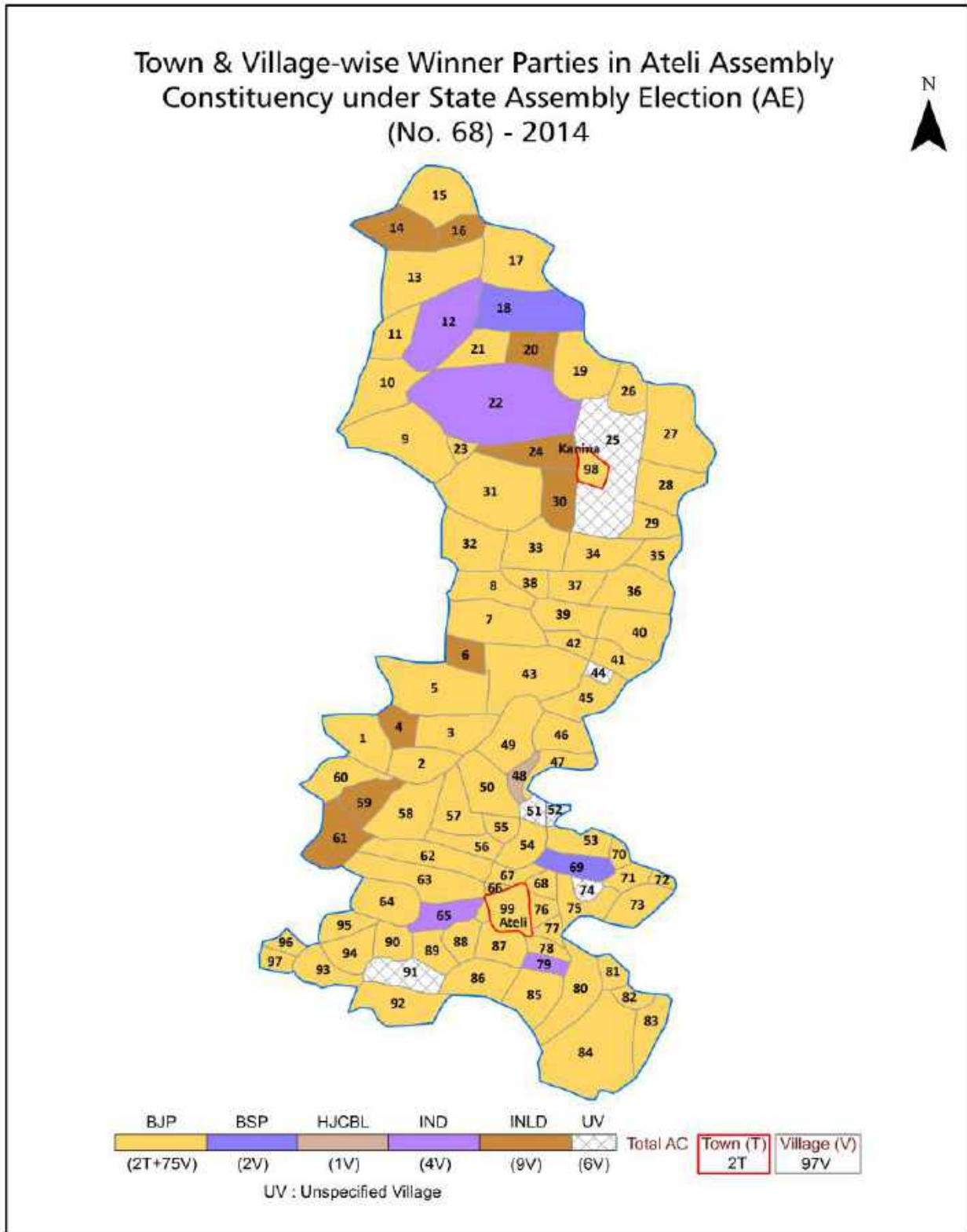
**© Datanet India Pvt. Ltd.**

All rights reserved. No part of this book may be reproduced, stored in a retrieval system or transmitted in any form or by any means, mechanical photocopying, photographing, scanning, recording or otherwise without the prior written permission of the publisher. Please refer to Disclaimer at page no. 193 for the use of this publication.

Printed in India

No.	Particulars	Page No.
	<b>Introduction</b>	
1	Assembly Constituency - (Vidhan Sabha) at a Glance   Features of Assembly as per Delimitation Commission of India (2008)	1-2
	<b>Location and Political Maps</b>	
2	Location Map   Boundaries of Assembly Constituency - (Vidhan Sabha) in District   Boundaries of Assembly Constituency under Parliamentary Constituency - (Lok Sabha)   Town & Village-wise Winner Parties- 2024-PE, 2024-AE, 2019-PE, 2019-AE, 2014-PE, 2014-AE, 2009-PE and 2009-AE	3-11
	<b>Administrative Setup (2011)</b>	
3	District   Sub-district   Towns   Villages   Inhabited Villages   Uninhabited Villages   Village Panchayat   Intermediate Panchayat	12-17
	<b>Demographics (2011)</b>	
4	Population   Households   Rural/Urban Population   Towns and Villages by Population Size   Sex Ratio (Total & 0-6 Years)   Religious Population   Social Population   Literacy Rate	18-19
	<b>Electoral Features</b>	
5	Important Dates of Last Elections Held   Electors by Gender   Service Electors   Voters   Voters Turnout   Polling Stations & Average Number of Electors per Polling Station   Electors by Age Group   Present Elected Representatives	20-25
	<b>Historical Summary Election Results</b>	
6	Vote Share of Major Parties   Winning Margin (Number & Percentage   Polarity of Parties   Summary Result of Assembly Segment of Parliamentary Elections 2024, 2019, 2014, 2009, 2004 and 1999   Summary Result of Assembly Elections 2024, 2019, 2014, 2009, 2005, 2000, 1996, 1991, 1987, 1982, 1977, 1972, 1968 and 1967	26-48
	<b>Polling Station Level Election Results</b>	
7	Name and Number of Polling Station 2024-PE, 2024-AE, 2019-PE, 2019-AE, 2014-PE, 2014-AE, 2009-PE and 2009-AE   Polling Station-wise Electors, Voters & Voters Turnout 2024-PE, 2024-AE, 2019-PE, 2019-AE, 2014-PE, 2014-AE, 2009-PE and 2009-AE   Polling Station wise Elections Results 2024-PE, 2024-AE, 2019-PE, 2019-AE, 2014-PE, 2014-AE, 2009-PE and 2009-AE	49-170
	<b>Share of Assembly Constituency</b>	
8	Share of Assembly Constituency - (Vidhan Sabha) in State, District and Parliamentary Constituency - (Lok Sabha)	171
	<b>Socio-Economic Amenities (2011)</b>	
9	Access to Administrative Units   Agricultural, Manufacturing and Industrial Commodities   Demographic Indicators   Education   Health & Manpower   Drinking Water Supply   Sanitation   Entertainment and Recreations Infrastructure   Power   Food Allocation Distribution and Marketing of Agriculture Commodities Infrastructure   Transport and Road Infrastructure   Communication   Banking and Financial Services   Land Use   Irrigation Source	173-187
10	<b>Abbreviation &amp; Sources</b>	189-191
11	<b>Disclaimer</b>	193

Location & Political Map



## Administrative Setup

### List of Village Panchayat & Intermediate Panchayat (Block) Name - 2011

Village Name	Village Panchayat Name	Intermediate Panchayat Name
Aghiar(53)	Aghiar(53)	Kanina
Atali(37)	Atali(37)	Ateli Nangal
Ateli (Rural)(21)	Ateli (Rural)(21)	Ateli Nangal
Bachhod(178)	Bachhod(178)	Ateli Nangal
Bajar(24)	Bajar(24)	Ateli Nangal
Beghpur(22)	Beghpur(22)	Ateli Nangal
Bewal(30)	Bewal(30)	Kanina
Bhagot(6)	Bhagot(6)	Kanina
Bharaf(17)	Bharaf(17)	Kanina
Bhilwara(11)	Bhilwara(11)	Ateli Nangal
Bhojawas(42)	Bhojawas(42)	Kanina
Bhori(35)	Bhori(35)	Ateli Nangal
Bihali(16)	Bihali(16)	Ateli Nangal
Bocharia(27)	Bocharia(27)	Ateli Nangal
Chandpura(25/1)	Chandpura(25/1)	Ateli Nangal
Chelawas(22)	Chelawas(22)	Kanina
Chhapra Salimpur(182)	Chhapra Salimpur(182)	Ateli Nangal
Chhithroli(11)	Chhithroli(11)	Kanina
Dhanunda(12)	Dhanunda(12)	Kanina
Dhanunda(3)	Dhanunda(3)	Ateli Nangal
Dogra Jat(33)	Dogra Jat(33)	Kanina
Dongra Ahir(32)	Dongra Ahir(32)	Kanina
Duloth(38)	Duloth(38)	Ateli Nangal
Fatehpur(9)	Fatehpur(9)	Ateli Nangal
Gahra(3)	Gahra(3)	Kanina
Ganiar(23)	Ganiar(23)	Ateli Nangal
Girdharpur(29)	Girdharpur(29)	Ateli Nangal
Gokalpur(26)	Gokalpur(26)	Ateli Nangal
Gomla(44)	Gomla(44)	Kanina

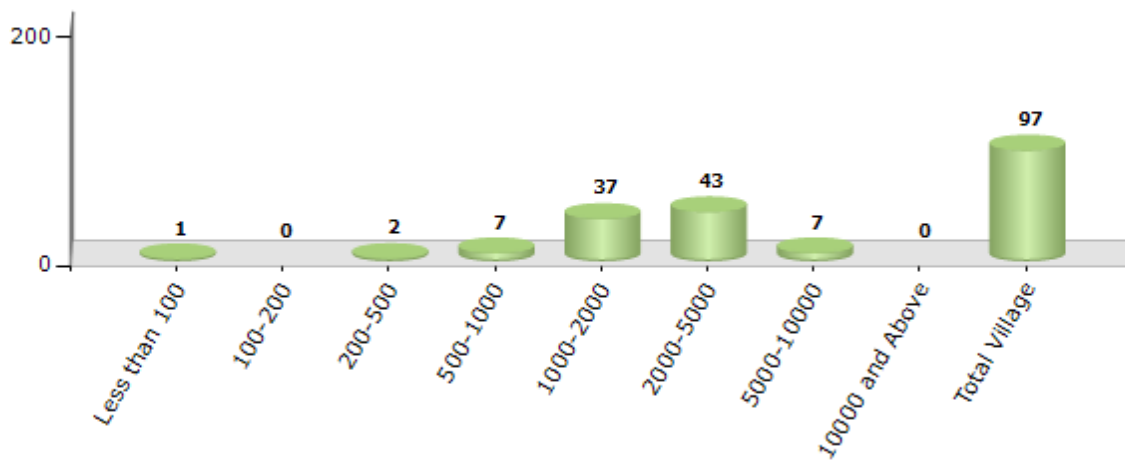
Contd....

Demographics

Number of Villages by Population Size - 2011

Less than 100	100-200	200-500	500-1000	1000-2000	2000-5000	5000-10000	10000 and Above	Total Village
1	0	2	7	37	43	7	0	97

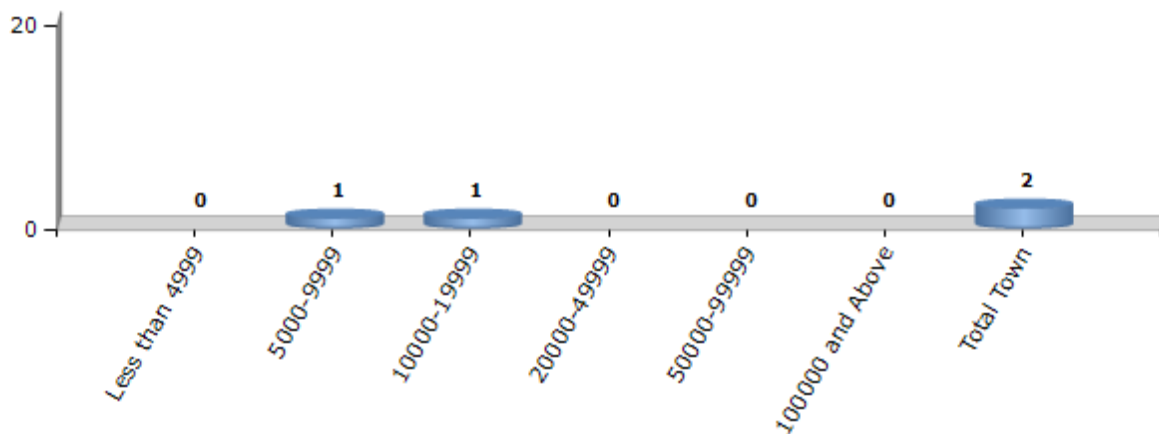
Number of Villages by Population Size - 2011



Number of Towns by Population Size - 2011

Less than 4999	5000-9999	10000-19999	20000-49999	50000-99999	100000 and Above	Total Town
0	1	1	0	0	0	2

Number of Towns by Population Size - 2011

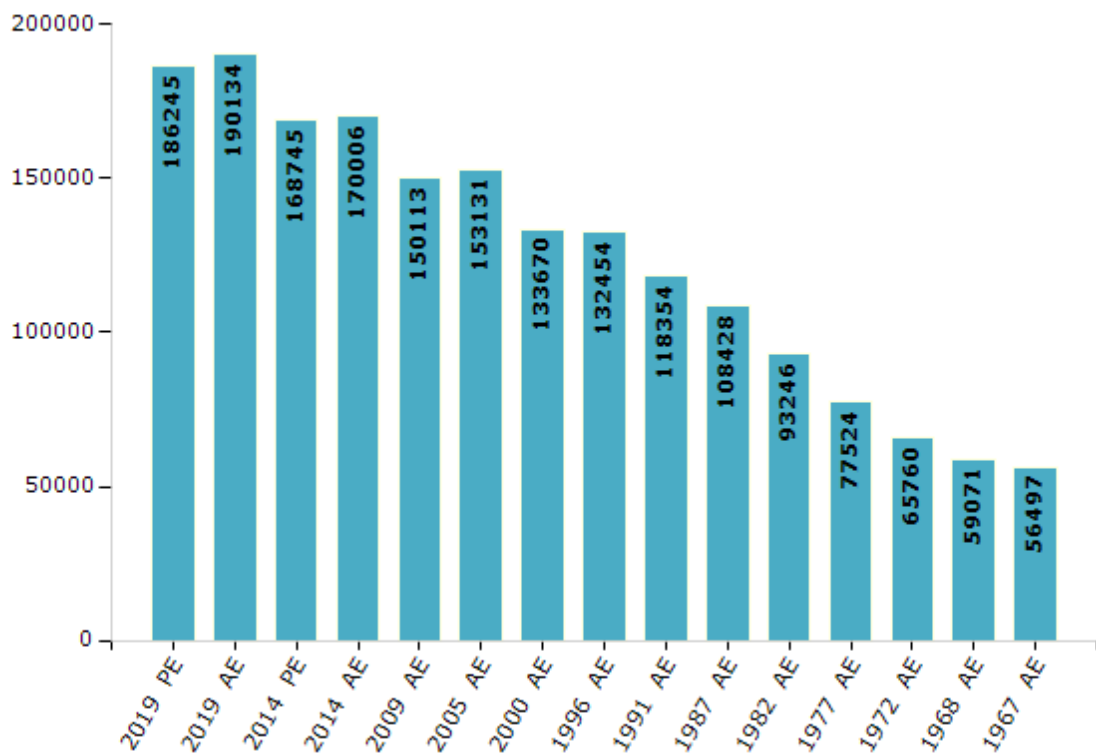


## Electoral Features

### Electors by Male & Female

Year	Male	Female	Others	Total	Year	Male	Female	Others	Total
2019 PE	100381	85861	3	186245	1999 PE	-	-	-	-
2019 AE	102386	87747	1	190134	1996 AE	70055	62399	-	132454
2014 PE	89971	78774	0	168745	1991 AE	61449	56905	-	118354
2014 AE	90394	79612	0	170006	1987 AE	55979	52449	-	108428
2009 PE	-	-	-	-	1982 AE	47978	45268	-	93246
2009 AE	79373	70740	-	150113	1977 AE	39335	38189	-	77524
2005 AE	81047	72084	-	153131	1972 AE	33946	31814	-	65760
2004 PE	-	-	-	-	1968 AE	31132	27939	-	59071
2000 AE	71595	62075	-	133670	1967 AE	-	-	-	56497

Number of Electors



Note : AE : Assembly Election, PE : Assembly Segment of Parliamentary Election



## Historical Summary Election Results

### Summary Result of Assembly Election - 2014

Candidate Name	Party	Votes	Votes %
Santosh Yadav	BJP	64659	49.71
Satbir	INLD	16058	12.35
Ravi Chauhan	IND	11361	8.73
Pardeep Kumar	IND	8556	6.58
Anita Yadav	INC	7727	5.94
Sunita Verma	BSP	6779	5.21
Attar Lal	IND	4497	3.46
Naresh Yadav	HJCBL	3922	3.02
Advocate Deepak Yadav	IND	3581	2.75
Pradeep	IND	711	0.55
Priyanka	IND	367	0.28
Rao Omprakash Arya	SMBHP	363	0.28
Anita Chauhan	IND	272	0.21
Madan Lal	IND	193	0.15
Naresh Sharma Jhagroli	SP	174	0.13
Balbir	SUCI	145	0.11
Anandita Yadav	IND	137	0.11
Sanjay Kumar	HaLP	116	0.09
	NOTA	448	0.34

## Polling Station Level Election Results

### Number and Name of Polling Stations (PS) (2019 AE)

Number of Polling Stations	Name of Polling Stations	Number of Polling Stations	Name of Polling Stations
1	Govt. Girls High School,Sayana	22	Govt. Sr. Sec. School,Kheri
2	Govt. Girls High School,Sayana	23	Govt. Primary School,Kheri
3	Govt. Girls High School,Sayana	24	Govt. Primary School,Kheri
4	Govt. Girls Senior Secondary School, Pota	25	Panchayat Ghar,Kheri
5	Govt. Girls Senior Secondary School, Pota	26	Govt. Primary School,Jharli
6	Govt. Girls Sr. Sec. School,Pota	27	Govt. High School,Chhitroli
7	Govt. High School, Nautana	28	Govt. High School,Chhitroli
8	Govt. High School, Nautana	29	Govt. High School,Sihor
9	Dharamshala, Notana	30	Govt. High School,Sihor
10	Govt. High School,Sehlang	31	Govt. Primary School, Sihor
11	Govt. High School,Sehlang	32	Govt. Primary School,Gahra
12	Panchayat Dharamshala,Sehlang	33	Govt. Primary School,Gahra
13	Govt. Primary School,Sehlang	34	Govt. Middle School,Kotia
14	Govt. Primary School,Sehlang	35	Govt. Middle School,Kotia
15	Govt. High School,Baghot	36	Govt. Senior Secondary School,Dhanounda
16	Govt. Primary School,Baghot	37	Govt. Senior Secondary School,Dhanounda
17	Govt. High School,Baghot	38	Govt. Primary School,Dhanounda
18	Govt. High School,Baghot	39	Panchayat Ghar,Dhanounda
19	Govt. Primary School,Uchchat	40	Govt. Middle School,Aghiyar
20	Govt. Primary School,Talwana	41	Govt. Middle School,Aghiyar
21	Govt. Sr. Sec. School,Kheri	42	Govt. Primary School,Kharkhara Bass

Contd....

## Polling Station Level Election Results

### Polling Station-wise Votes Secured by Overall Top Five Parties in Ateli Assembly in Assembly Election (AE) under Bhiwani-Mahendragarh Parliamentary Constituency in Haryana (2019)

No. of Polling Station	Winner - Sitaram (BJP)	Runner-up - Atar Lal (BSP)	3rd - Samrat (JNJP)	4th - Arjun Singh (INC)	5th - Naresh Yadav (IND)	NOTA	Other	Total Votes Secured
36	86	634	5	7	0	0	1	733
37	98	535	16	3	0	1	4	657
38	110	713	6	12	1	2	3	847
39	40	660	25	26	4	9	9	773
40	178	384	4	25	0	2	0	593
41	75	284	13	77	1	1	18	469
42	211	318	30	12	8	5	30	614
43	163	282	32	17	4	0	48	546
44	330	285	12	28	1	3	6	665
45	160	373	4	11	4	7	16	575
46	278	264	23	13	2	3	8	591
47	203	480	10	7	5	4	3	712
48	235	196	36	5	2	0	9	483
49	129	130	470	76	7	0	59	871
50	26	102	85	21	0	2	10	246
51	379	18	93	30	6	2	27	555
52	279	14	130	23	20	4	37	507
53	274	177	76	61	13	9	36	646
54	355	35	134	115	2	3	23	667
55	201	14	104	114	3	1	15	452
56	385	74	369	82	35	4	37	986
57	348	29	217	34	36	5	27	696
58	119	106	187	49	6	5	19	491
59	198	158	118	40	2	11	21	548
60	341	183	238	47	1	5	21	836
61	174	27	255	28	51	0	26	561
62	254	39	205	75	3	0	21	597
63	474	26	156	107	4	2	14	783
64	125	67	653	24	7	0	31	907
65	47	34	111	24	1	1	8	226
66	336	211	48	17	5	2	14	633
67	185	298	81	16	4	0	65	649
68	233	172	76	29	1	2	33	546
69	256	87	44	20	26	1	39	473
70	238	110	99	13	30	3	46	539

Contd....

## Polling Station Level Election Results

**Winner, Runner-up and 3rd Party Position & Winning Margin According to Polling Stations in Ateli Assembly in Assembly Election (AE) under Bhiwani-Mahendragarh Parliamentary Constituency in Haryana (2019)**

Polling Station Number	Winner Party	Winner Votes (%)	Runner-up Party	Runner-up Votes (%)	Winning Margin Votes (%)	Third Party	Third Party Votes (%)	Other Votes (%)
71	BJP	193 (42.05)	BSP	167 (36.38)	26 (5.67)	JNJP	49 (10.68)	50 (10.89)
72	BSP	425 (56.82)	BJP	181 (24.2)	244 (32.62)	INC	80 (10.7)	62 (8.29)
73	BJP	457 (65.29)	BSP	84 (12)	373 (53.29)	INC	69 (9.86)	90 (12.86)
74	BJP	399 (52.99)	BSP	207 (27.49)	192 (25.5)	JNJP	74 (9.83)	73 (9.69)
75	BJP	354 (53.23)	JNJP	96 (14.44)	258 (38.79)	BSP	62 (9.32)	153 (23.01)
76	BJP	392 (64.79)	JNJP	98 (16.2)	294 (48.59)	INC	69 (11.4)	46 (7.6)
77	BJP	360 (59.11)	JNJP	144 (23.65)	216 (35.46)	BSP	46 (7.55)	59 (9.69)
78	BJP	275 (40.5)	BSP	136 (20.03)	139 (20.47)	INC	105 (15.46)	163 (24.01)
79	BSP	313 (54.15)	BJP	116 (20.07)	197 (34.08)	JNJP	78 (13.49)	71 (12.28)
80	BJP	227 (36.09)	BSP	205 (32.59)	22 (3.5)	JNJP	136 (21.62)	61 (9.7)
81	BSP	197 (38.63)	BJP	188 (36.86)	9 (1.77)	JNJP	79 (15.49)	46 (9.02)
82	BJP	318 (63.6)	JNJP	94 (18.8)	224 (44.8)	BSP	42 (8.4)	46 (9.2)
83	BSP	421 (51.85)	BJP	239 (29.43)	182 (22.42)	JNJP	79 (9.73)	73 (8.99)
84	BJP	302 (67.56)	INC	51 (11.41)	251 (56.15)	JNJP	45 (10.07)	49 (10.96)
85	BJP	279 (55.03)	BSP	57 (11.24)	222 (43.79)	INC	55 (10.85)	116 (22.88)
86	BSP	340 (66.54)	BJP	87 (17.03)	253 (49.51)	JNJP	51 (9.98)	33 (6.46)
87	BSP	187 (37.25)	BJP	169 (33.67)	18 (3.58)	JNJP	92 (18.33)	54 (10.76)
88	BJP	281 (37.67)	SWARAJ	272 (36.46)	9 (1.21)	JNJP	130 (17.43)	63 (8.45)
89	BJP	204 (29.65)	SWARAJ	172 (25)	32 (4.65)	JNJP	156 (22.67)	156 (22.67)
90	BJP	171 (52.62)	BSP	73 (22.46)	98 (30.16)	JNJP	42 (12.92)	39 (12)
91	BSP	324 (57.04)	BJP	212 (37.32)	112 (19.72)	JNJP	10 (1.76)	22 (3.87)
92	BSP	268 (49.72)	BJP	246 (45.64)	22 (4.08)	JNJP	10 (1.86)	15 (2.78)
93	BSP	242 (47.54)	BJP	223 (43.81)	19 (3.73)	JNJP	19 (3.73)	25 (4.91)
94	BSP	441 (57.87)	BJP	209 (27.43)	232 (30.44)	IND (NY)	24 (3.15)	88 (11.55)
95	BJP	228 (46.82)	BSP	127 (26.08)	101 (20.74)	JNJP	61 (12.53)	71 (14.58)
96	BJP	260 (51.08)	BSP	98 (19.25)	162 (31.83)	JNJP	89 (17.49)	62 (12.18)
97	BJP	205 (37.21)	BSP	180 (32.67)	25 (4.54)	JNJP	94 (17.06)	72 (13.07)
98	JNJP	344 (60.56)	BJP	70 (12.32)	274 (48.24)	BSP	57 (10.04)	97 (17.08)
99	BJP	260 (46.35)	BSP	119 (21.21)	141 (25.14)	IND (NY)	71 (12.66)	111 (19.79)
100	BJP	322 (69.55)	BSP	56 (12.1)	266 (57.45)	INC	37 (7.99)	48 (10.37)
101	BJP	216 (38.16)	BSP	160 (28.27)	56 (9.89)	INC	97 (17.14)	93 (16.43)
102	BJP	474 (73.49)	BSP	61 (9.46)	413 (64.03)	INC	37 (5.74)	73 (11.32)
103	BJP	440 (63.95)	BSP	162 (23.55)	278 (40.4)	INC	38 (5.52)	48 (6.98)
104	BJP	311 (45.14)	BSP	220 (31.93)	91 (13.21)	INC	87 (12.63)	71 (10.3)
105	BJP	379 (59.5)	BSP	105 (16.48)	274 (43.02)	INC	92 (14.44)	61 (9.58)

Contd....

## Socio-Economic Amenities - Rural

### Access to Education Facilities

Particulars	Number of Villages (% of Population)				
	Available	Not Available	If Not Available (Distance of Nearest Facility)		
			A	B	C
Govt. Primary School	97 (100)	0 (0)	0 (0)	0 (0)	0 (0)
Private Primary School	50 (61)	47 (39)	0 (0)	0 (0)	0 (0)
Govt. Middle School	67 (84)	30 (16)	21 (11)	5 (3)	0 (0)
Private Middle School	36 (47)	61 (53)	0 (0)	0 (0)	0 (0)
Govt. Secondary School	42 (61)	55 (39)	40 (29)	11 (8)	1 (1)
Private Secondary School	25 (34)	72 (66)	0 (0)	0 (0)	0 (0)
Govt. Senior Secondary School	26 (42)	71 (58)	40 (32)	21 (18)	5 (3)
Private Senior Secondary School	15 (21)	82 (79)	0 (0)	0 (0)	1 (2)
Govt. Arts and Science Degree College	0 (0)	97 (100)	11 (7)	33 (30)	24 (30)
Private Arts and Science Degree College	0 (0)	97 (100)	4 (4)	15 (18)	10 (11)
Govt. Engineering College	0 (0)	97 (100)	1 (1)	2 (1)	2 (1)
Private Engineering College	1 (1)	96 (99)	9 (9)	37 (36)	45 (51)
Govt. Medicine College	0 (0)	97 (100)	0 (0)	0 (0)	97 (100)
Private Medicine College	0 (0)	97 (100)	0 (0)	0 (0)	0 (0)
Govt. Management Institute	0 (0)	97 (100)	0 (0)	1 (1)	25 (33)
Private Management Institute	0 (0)	97 (100)	12 (8)	31 (29)	28 (28)
Govt. Polytechnic	0 (0)	97 (100)	0 (0)	5 (4)	87 (86)
Private Polytechnic	1 (4)	96 (96)	0 (0)	0 (0)	4 (6)
Govt. Vocational Training School/ITI	1 (1)	96 (99)	3 (3)	22 (16)	68 (78)
Private Vocational Training School/ITI	0 (0)	97 (100)	0 (0)	1 (1)	2 (2)
Govt. Non Formal Training Centre	0 (0)	97 (100)	0 (0)	9 (7)	50 (59)
Private Non Formal Training Centre	0 (0)	97 (100)	7 (5)	18 (19)	13 (10)
Govt. School For Disabled	0 (0)	97 (100)	0 (0)	0 (0)	97 (100)
Private School For Disabled	0 (0)	97 (100)	0 (0)	0 (0)	0 (0)
Government Others	0 (0)	97 (100)	0 (0)	0 (0)	0 (0)
Private Others	0 (0)	97 (100)	0 (0)	0 (0)	0 (0)

Note : Distance A : Less than 5 km; B : Between 5-10 km; C : 10+ km.; Source : Data Analysis is based on 2011 Census.

## DISCLAIMER

The Terms of Use and Disclaimer of Datanet India Private Limited (hereinafter referred to as "Datanet") for use of this analysis report of **Ateli Assembly Constituency (Ateli Vidhan Sabha)** :-

1. **Assembly Factbook™** is a Registered Trade Mark owned by Datanet.
2. All the maps are sketched and graphical representation only and have not been drawn to the scale and also not to represent the actual geographical area or boundary of the unit.
3. The data for the aforesaid analysis is based on authentic sources and has been culled from the various publications of Census, CSO and NSSO for district and block level data, various central and state government departments, Central & State Elections Commissions and the concerned Returning Officers' releases, Electoral Rolls, Election results and allied publications, internal assessment, surveys, estimates and analysis. Therefore, certain adjustment of data at micro level may have been done to arrive closer to the macro data.
4. Data have been provided on an "As Is" and "As AVAILABLE" basis
5. The colours shown in the maps or diagram and charts of a particular party, alliance or AC are indicative and do not represent them.
6. This publication which includes maps, sheets, graphs and data would be the property under copyright of Datanet only. The user may use these for its internal study, analysis and research purposes. It's public display, re-selling or any commercial uses by the user are not allowed.
7. Datanet has taken due care and caution in compilation and processing of data and allied information, but does not guarantee the accuracy, adequacy or completeness of any information/analysis and will be not responsible for any errors or omissions or for the results obtained from the use of such information/analysis.
8. All the contents for the publication have been culled from various authentic sources and Datanet reasonably believes such sources to be reliable, but does not make any representations, express or implied as to the accuracy or fitness of use of such information. The information or contents of the information/analysis do not constitute advice and should not be relied upon in making (or refraining from making) any decision. Any reliance placed upon the information provided by Datanet is the sole responsibility and strictly at the user's risk.
9. In no event will Datanet be liable for any damages (including, without limitation, damages for loss of business projects, or loss of profits) arising in contract, tort or otherwise from the use of or inability to use any of its contents, or from any action taken (or refrained from being taken) as a result of using the analysis or any of its contents. Datanet its directors, owners, editors, officials, employees, distributor and agents or any associate will not be liable for any errors in the information contained or any consequences arising from the use of the contents of the provided information/analysis.
10. If any provision of these terms and conditions is held invalid or illegal or unenforceable for any reason by any court of competent jurisdiction, such provision shall be severed and the remainder of provisions of the terms and conditions shall continue in full force and effect as if the Term of Use had been executed with the invalid, illegal or unenforceable provision eliminated.
11. If there are any discrepancies in the information provided, please bring it to attention of Datanet for suitable rectification measures.

**Buy Online This Complete Book At  
Datanet India eBooks Store**

**[www.indiastatpublications.com](http://www.indiastatpublications.com)**

**or go directly at**

**[http://www.indiastatpublications.com/  
Assembly\\_factbook/Haryana/Bhiwani-Mahendragarh/ Ateli](http://www.indiastatpublications.com/Assembly_factbook/Haryana/Bhiwani-Mahendragarh/Ateli)**

 **india**stat**elections**

ISBN : 978-93-5293-470-6

