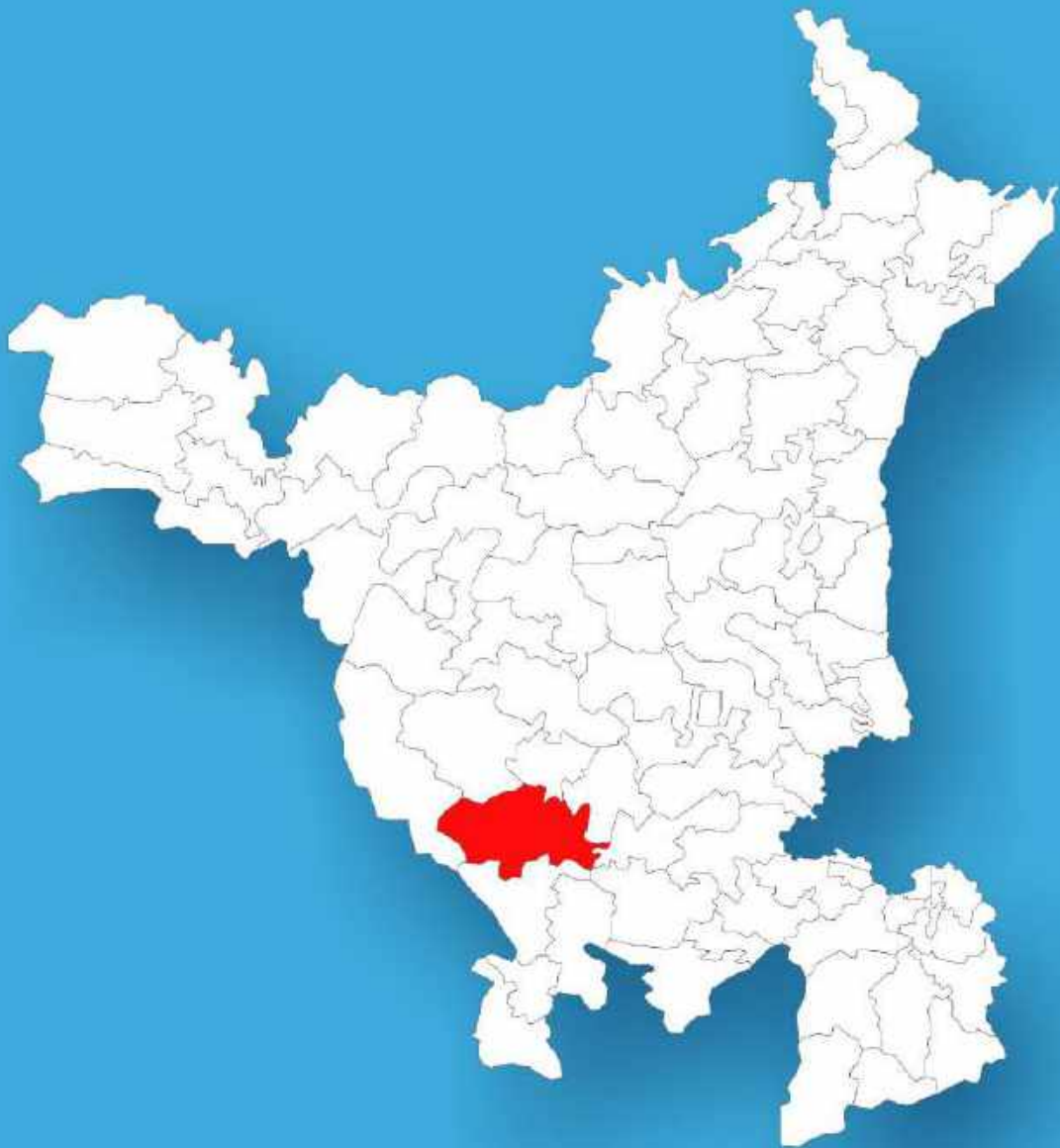




Haryana

# Assembly Factbook™

Badhra Assembly Constituency



Key Electoral Data of Badhra  
Assembly Constituency (Vidhan Sabha)

Haryana  
**Assembly Factbook**<sup>TM</sup>  
Badhra Assembly Constituency



Badhra Vidhan Sabha

## **Editor & Director**

Dr. R.K. Thukral

## **Research Editor**

Dr. Shafeeq Rahman

## **Compiled, Researched and Published by Datanet India Pvt. Ltd.**

D-100, 1st Floor,

Okhla Industrial Area, Phase-I,  
New Delhi- 110020.

Ph.: 91-11- 43580781-84

Email : support@indiastatpublications.com

Website : www.indiastatelections.com

## **Online Book Store :**

www.indiastatpublications.com

**Report No. :** AFB/HR-55-0125

**ISBN :** 978-93-5293-471-3

**First Edition :** January, 2018

**Eighth Updated Edition :** January, 2025

**Price :** Rs. 11500/-

US\$ 310

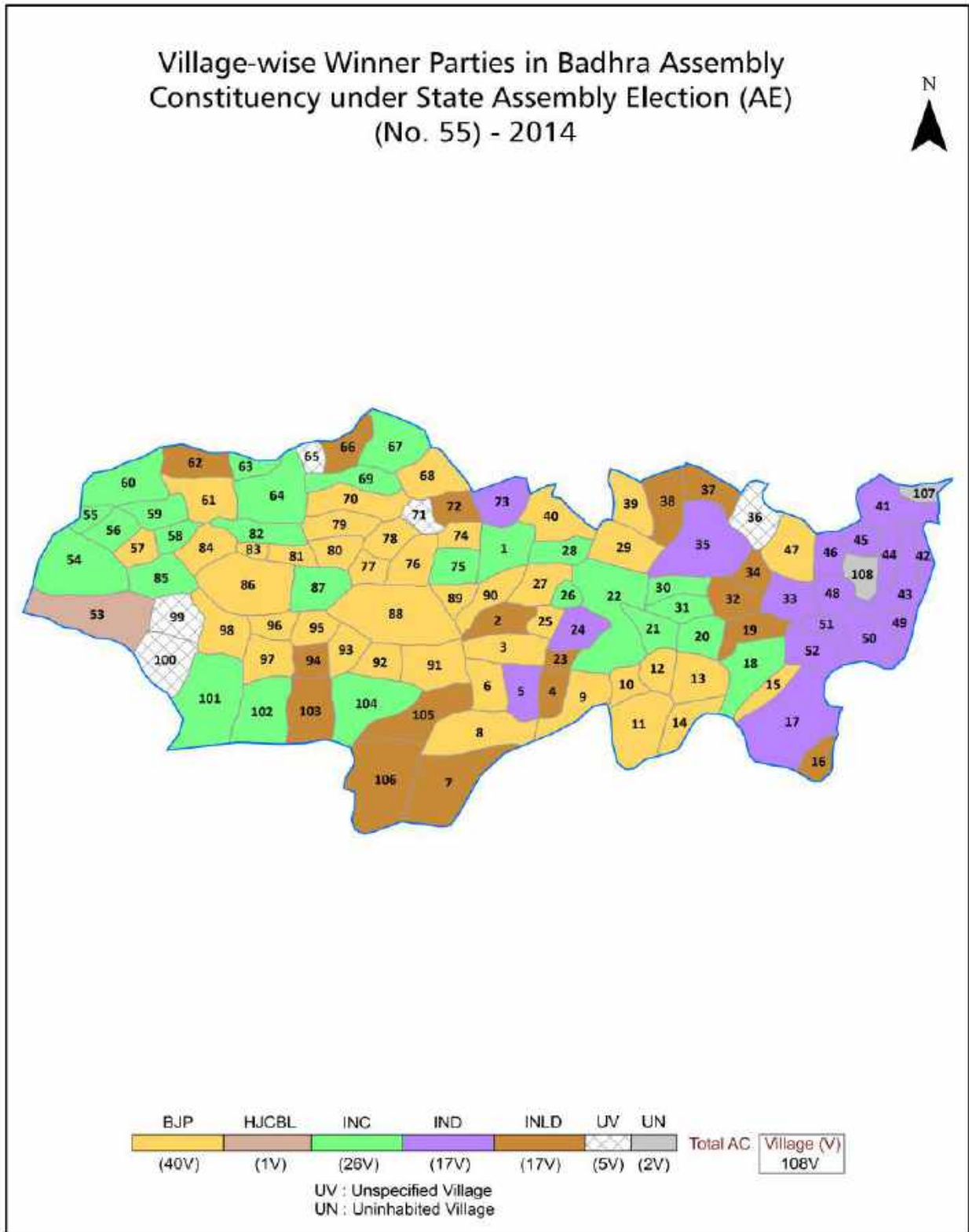
**© Datanet India Pvt. Ltd.**

All rights reserved. No part of this book may be reproduced, stored in a retrieval system or transmitted in any form or by any means, mechanical photocopying, photographing, scanning, recording or otherwise without the prior written permission of the publisher. Please refer to Disclaimer at page no. 197 for the use of this publication.

Printed in India

No.	Particulars	Page No.
	<b>Introduction</b>	
1	Assembly Constituency - (Vidhan Sabha) at a Glance   Features of Assembly as per Delimitation Commission of India (2008)	1-2
	<b>Location and Political Maps</b>	
2	Location Map   Boundaries of Assembly Constituency - (Vidhan Sabha) in District   Boundaries of Assembly Constituency under Parliamentary Constituency - (Lok Sabha)   Village-wise Winner Parties- 2024-PE, 2024-AE, 2019-PE, 2019-AE, 2014-PE, 2014-AE, 2009-PE and 2009-AE	3-11
	<b>Administrative Setup (2011)</b>	
3	District   Sub-district   Towns   Villages   Inhabited Villages   Uninhabited Villages   Village Panchayat   Intermediate Panchayat	12-18
	<b>Demographics (2011)</b>	
4	Population   Households   Rural/Urban Population   Villages by Population Size   Sex Ratio (Total & 0-6 Years)   Religious Population   Social Population   Literacy Rate	19-20
	<b>Electoral Features</b>	
5	Important Dates of Last Elections Held   Electors by Gender   Service Electors   Voters   Voters Turnout   Polling Stations & Average Number of Electors per Polling Station   Electors by Age Group   Present Elected Representatives	21-26
	<b>Historical Summary Election Results</b>	
6	Vote Share of Major Parties   Winning Margin (Number & Percentage)   Polarity of Parties   Summary Result of Assembly Segment of Parliamentary Elections 2024, 2019, 2014, 2009, 2004 and 1999   Summary Result of Assembly Elections 2024, 2019, 2014, 2009, 2005, 2000, 1996, 1991, 1987, 1982, 1977, 1972, 1968 and 1967	27-48
	<b>Polling Station Level Election Results</b>	
7	Name and Number of Polling Station 2024-PE, 2024-AE, 2019-PE, 2019-AE, 2014-PE, 2014-AE, 2009-PE and 2009-AE   Polling Station-wise Electors, Voters & Voters Turnout 2024-PE, 2024-AE, 2019-PE, 2019-AE, 2014-PE, 2014-AE, 2009-PE and 2009-AE   Polling Station wise Elections Results 2024-PE, 2024-AE, 2019-PE, 2019-AE, 2014-PE, 2014-AE, 2009-PE and 2009-AE	49-174
	<b>Share of Assembly Constituency</b>	
8	Share of Assembly Constituency - (Vidhan Sabha) in State, District and Parliamentary Constituency - (Lok Sabha)	175
	<b>Socio-Economic Amenities (2011)</b>	
9	Access to Administrative Units   Agricultural, Manufacturing and Industrial Commodities   Demographic Indicators   Education   Health & Manpower   Drinking Water Supply   Sanitation   Entertainment and Recreations Infrastructure   Power   Food Allocation Distribution and Marketing of Agriculture Commodities Infrastructure   Transport and Road Infrastructure   Communication   Banking and Financial Services   Land Use   Irrigation Source	177-191
10	<b>Abbreviation &amp; Sources</b>	193-195
11	<b>Disclaimer</b>	197

Location & Political Map



## Administrative Setup

### List of Village Panchayat & Intermediate Panchayat (Block) Name - 2011

Village Name	Village Panchayat Name	Intermediate Panchayat Name
Abidpura(81)	Abidpura(81)	Dadri
Asawari(83)	Asawari(83)	Dadri
Badal(84)	Badal(84)	Dadri
Badhra(40)	Badhra(40)	Badhra
Badhwana(182)	Badhwana(182)	Dadri
Badrai(9)	Badrai(9)	Badhra
Balali(72)	Balali(72)	Dadri
Balkra(79)	Balkra(79)	Dadri
Balrod(180)	Balrod(180)	Dadri
Beejna(184)	Beejna(184)	Dadri
Berla(19)	Berla(19)	Badhra
Bhandwa(41)	Bhandwa(41)	Badhra
Bhariwass(28)	Bhariwass(28)	Badhra
Bhervi(146)	Bhervi(146)	Dadri
Bhopali(33)	Bhopali(33)	Badhra
Bilawal(86)	Bilawal(86)	Badhra
Bindraban(14)	Bindraban(14)	Badhra
Chandeni(65)	Chandeni(65)	Dadri
Chandwas(38)	Chandwas(38)	Badhra
Changrod(179)	Changrod(179)	Dadri
Chirya(175)	Chirya(175)	Dadri
Dadhi Bana(73)	Dadhi Bana(73)	Dadri
Dadhi Chhilar(178)	Dadhi Chhilar(178)	Dadri
Dagroli(63)	Dagroli(63)	Badhra
Dalawas(36)	Dalawas(36)	Badhra
Dandma(34)	Dandma(34)	Badhra
Datoli(176)	Datoli(176)	Dadri
Dhanasri(55)	Dhanasri(55)	Badhra
Dhani (166)	Dhani (166)	Bond Kalan

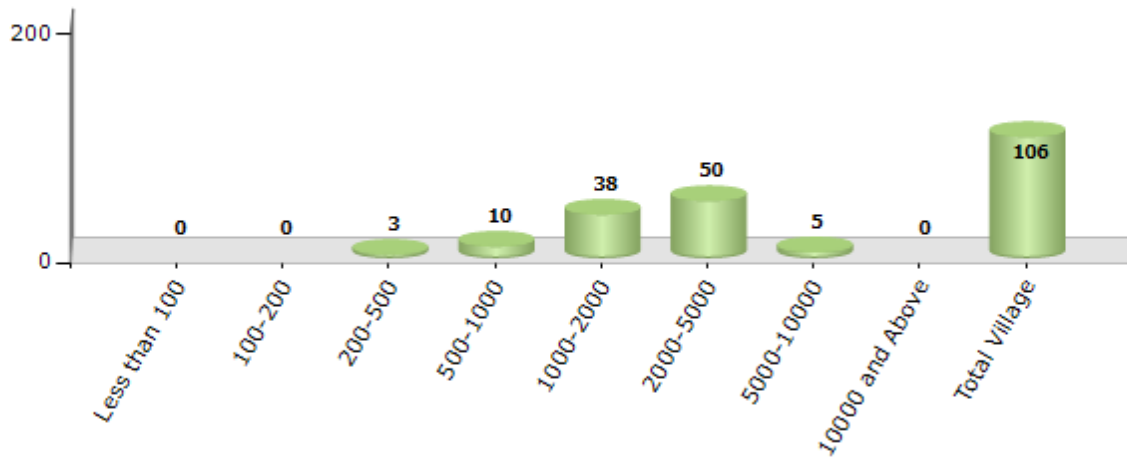
Contd....

Demographics

Number of Villages by Population Size - 2011

Less than 100	100-200	200-500	500-1000	1000-2000	2000-5000	5000-10000	10000 and Above	Total Village
0	0	3	10	38	50	5	0	106

Number of Villages by Population Size - 2011

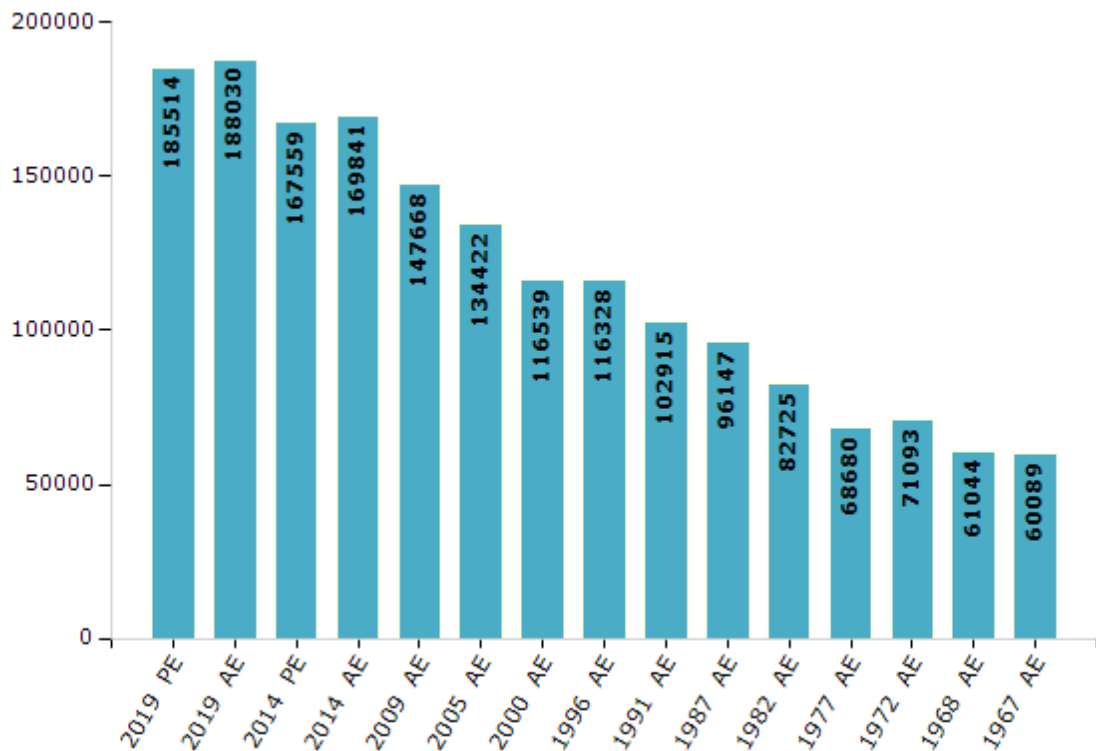


## Electoral Features

### Electors by Male & Female

Year	Male	Female	Others	Total	Year	Male	Female	Others	Total
2019 PE	99988	85526	0	185514	1999 PE	-	-	-	-
2019 AE	101191	86839	0	188030	1996 AE	63544	52784	-	116328
2014 PE	89995	77564	0	167559	1991 AE	53230	49685	-	102915
2014 AE	91030	78811	0	169841	1987 AE	50064	46083	-	96147
2009 PE	-	-	-	-	1982 AE	43394	39331	-	82725
2009 AE	79309	68359	-	147668	1977 AE	36483	32197	-	68680
2005 AE	72016	62406	-	134422	1972 AE	38403	32690	-	71093
2004 PE	-	-	-	-	1968 AE	32869	28175	-	61044
2000 AE	62266	54273	-	116539	1967 AE	-	-	-	60089

Number of Electors



**Note :** AE : Assembly Election, PE : Assembly Segment of Parliamentary Election



## Historical Summary Election Results

### Summary Result of Assembly Election - 2014

Candidate Name	Party	Votes	Votes %
Sukhvinder	BJP	39139	29.5
Ranbir Singh Mahendra	INC	34133	25.72
Raghubir Singh	INLD	30388	22.9
Umed Singh	IND	24362	18.36
Devender Kumar	HJCBL	1338	1.01
Inderjeet	BSP	757	0.57
Sunil Kumar	RBC	467	0.35
Bhupender	RARS	463	0.35
Ram Niwas	SMBHP	414	0.31
Parvinder Kumar	IND	384	0.29
Savita	HaLP	196	0.15
Kanwar Singh	IND	167	0.13
Rameshwar Singh	IND	138	0.1
Ved Parkash Bhartiya	RPI(A)	97	0.07
Satbir Singh	IND	61	0.05
	NOTA	186	0.14

**Polling Station Level Election Results**

**Number and Name of Polling Stations (PS) (2019 AE)**

<b>Number of Polling Stations</b>	<b>Name of Polling Stations</b>	<b>Number of Polling Stations</b>	<b>Name of Polling Stations</b>
1	Govt. Primary School, Ladawas	22	Govt. Primary School, Shiswala
2	Schedule Caste Chopal. Ladawas	23	Schedule Caste Chaupal, Siswala
3	Govt.senior Secondary School,Duwarka	24	Govt. High School Mehra
4	Govt.senior Secondary School,Duwarka	25	Govt. High School Mehra
5	Govt. Girls Primary School, Jeetpura	26	Govt. Middle School, Kheri Battar
6	Govt. Girls Primary School, Jeetpura	27	Govt. Primary School, Kheri Battar
7	Govt. Middle School, Umarwas	28	Schedule Caste Chopal, Kheri Battar
8	Govt. Middle School, Umarwas	29	Govt. High School Kheri Bura
9	Govt. Senior Secondary School Kakroli Sardara	30	Schedule Caste Chopal, Kheri Bura
10	Govt. Senior Secondary School Kakroli Sardara	31	Govt. High School Kheri Bura
11	Govt. High School, Rehrodhi	32	Govt. High School Kheri Bura
12	Govt. High School, Rehrodhi	33	Govt. High School Kalyana
13	Schedule Caste Chopal Rehrodhi	34	Govt. Girls Primary School, Kaliyana
14	Govt. Middle School, Rehrodha Kalan	35	Govt. High School Kalyana
15	Govt. Primary School, Bindravan	36	Govt. Primary School, Kaliyana
16	Govt. Middle School, Bilawal	37	Govt. High School, Mandoli
17	Govt. Middle School, Bilawal	38	Govt. High School, Mandoli
18	Govt. High School, Pichopa Kalan	39	Govt. High School Ghasaula
19	Govt. High School, Pichopa Kalan	40	Govt. Primary School, Ghasaola
20	Dharmshala Jagannath, Pichopa Kalan	41	Govt. High School Ghasaula
21	Govt. Sr. Sec. School, Siswala	42	Panchayat Bhawan Ghasaula

Contd....

## Polling Station Level Election Results

### Polling Station-wise Votes Secured by Overall Top Five Parties in Badhra Assembly in Assembly Election (AE) under Bhiwani-Mahendragarh Parliamentary Constituency in Haryana (2019)

No. of Polling Station	Winner - Naina Singh (JNJP)	Runner-up - Ranbir Singh Mahendra (INC)	3rd - Sukhwinder (BJP)	4th - Shiv Kumar (BSP)	5th - Vijay Kumar (INLD)	NOTA	Other	Total Votes Secured
36	130	44	382	7	2	6	6	577
37	201	207	154	18	9	0	6	595
38	380	150	98	0	6	0	1	635
39	215	166	88	0	15	1	17	502
40	295	124	52	2	3	0	21	497
41	281	224	134	1	2	3	13	658
42	51	127	120	14	12	3	16	343
43	224	158	68	1	1	2	1	455
44	197	117	94	0	6	8	4	426
45	253	94	85	1	3	6	2	444
46	177	106	112	1	5	4	5	410
47	274	115	108	1	5	2	3	508
48	265	96	141	93	2	1	1	599
49	133	169	146	3	0	3	0	454
50	149	120	133	29	1	2	2	436
51	155	107	416	8	5	0	4	695
52	298	170	244	2	8	0	0	722
53	241	116	114	2	2	1	1	477
54	76	97	68	30	0	0	1	272
55	232	151	210	0	48	0	4	645
56	334	76	159	2	57	0	4	632
57	106	11	58	10	14	4	3	206
58	317	269	145	31	8	0	7	777
59	302	149	89	99	5	0	6	650
60	311	134	117	40	6	5	15	628
61	261	217	108	14	8	1	6	615
62	123	134	47	34	1	5	2	346
63	24	23	20	80	0	0	1	148
64	312	174	113	61	27	0	9	696
65	82	128	90	20	4	2	2	328
66	232	162	123	165	17	3	1	703
67	173	150	33	2	7	2	2	369
68	379	150	148	1	15	1	1	695
69	149	29	268	12	4	2	2	466
70	70	75	80	92	7	0	1	325

Contd....

## Polling Station Level Election Results

### Winner, Runner-up and 3rd Party Position & Winning Margin According to Polling Stations in Badhra Assembly in Assembly Election (AE) under Bhiwani-Mahendragarh Parliamentary Constituency in Haryana (2019)

Polling Station Number	Winner Party	Winner Votes (%)	Runner-up Party	Runner-up Votes (%)	Winning Margin Votes (%)	Third Party	Third Party Votes (%)	Other Votes (%)
71	INC	278 (40.58)	JNJP	226 (32.99)	52 (7.59)	BJP	134 (19.56)	47 (6.86)
72	JNJP	202 (33.17)	INC	193 (31.69)	9 (1.48)	BJP	184 (30.21)	30 (4.93)
73	JNJP	252 (48.55)	INC	168 (32.37)	84 (16.18)	BJP	74 (14.26)	25 (4.82)
74	JNJP	127 (35.47)	BJP	111 (31.01)	16 (4.46)	INC	110 (30.73)	10 (2.79)
75	BJP	310 (45.59)	JNJP	281 (41.32)	29 (4.27)	INC	68 (10)	21 (3.09)
76	JNJP	360 (43.69)	BJP	237 (28.76)	123 (14.93)	INC	219 (26.58)	8 (0.97)
77	INC	156 (36.62)	JNJP	149 (34.98)	7 (1.64)	BJP	109 (25.59)	12 (2.82)
78	BJP	99 (35.48)	INC	82 (29.39)	17 (6.09)	JNJP	66 (23.66)	32 (11.47)
79	BJP	486 (52.2)	JNJP	286 (30.72)	200 (21.48)	INC	148 (15.9)	11 (1.18)
80	BJP	168 (54.37)	JNJP	79 (25.57)	89 (28.8)	INC	52 (16.83)	10 (3.24)
81	BJP	229 (42.33)	INC	181 (33.46)	48 (8.87)	JNJP	126 (23.29)	5 (0.92)
82	BJP	196 (57.48)	INC	61 (17.89)	135 (39.59)	BSP	40 (11.73)	44 (12.9)
83	JNJP	477 (53.6)	INC	287 (32.25)	190 (21.35)	BJP	104 (11.69)	22 (2.47)
84	INC	223 (40.92)	JNJP	199 (36.51)	24 (4.41)	BJP	100 (18.35)	23 (4.22)
85	INC	260 (50.49)	JNJP	202 (39.22)	58 (11.27)	BJP	47 (9.13)	6 (1.17)
86	INC	177 (33.71)	JNJP	175 (33.33)	2 (0.38)	BJP	159 (30.29)	14 (2.67)
87	JNJP	208 (43.61)	INC	172 (36.06)	36 (7.55)	BJP	89 (18.66)	8 (1.68)
88	INC	174 (38.93)	JNJP	145 (32.44)	29 (6.49)	BJP	116 (25.95)	12 (2.68)
89	INC	231 (50.99)	JNJP	151 (33.33)	80 (17.66)	BJP	59 (13.02)	12 (2.65)
90	INC	254 (47.12)	JNJP	193 (35.81)	61 (11.31)	BJP	82 (15.21)	10 (1.86)
91	INC	354 (44.08)	JNJP	271 (33.75)	83 (10.33)	BJP	123 (15.32)	55 (6.85)
92	INC	138 (49.64)	JNJP	83 (29.86)	55 (19.78)	BJP	26 (9.35)	31 (11.15)
93	INC	215 (41.67)	JNJP	190 (36.82)	25 (4.85)	BJP	84 (16.28)	27 (5.23)
94	INC	212 (40.54)	JNJP	206 (39.39)	6 (1.15)	BJP	92 (17.59)	13 (2.49)
95	JNJP	288 (47.76)	INC	196 (32.5)	92 (15.26)	BJP	110 (18.24)	9 (1.49)
96	INC	206 (38.08)	JNJP	170 (31.42)	36 (6.66)	BJP	145 (26.8)	20 (3.7)
97	INC	241 (38.07)	BJP	233 (36.81)	8 (1.26)	JNJP	146 (23.06)	13 (2.05)
98	INC	84 (38.36)	JNJP	53 (24.2)	31 (14.16)	BSP	40 (18.26)	42 (19.18)
99	JNJP	275 (38.57)	INC	234 (32.82)	41 (5.75)	BJP	194 (27.21)	10 (1.4)
100	INC	225 (43.35)	JNJP	164 (31.6)	61 (11.75)	BJP	124 (23.89)	6 (1.16)
101	INC	361 (44.62)	BJP	249 (30.78)	112 (13.84)	JNJP	181 (22.37)	18 (2.22)
102	INC	273 (39.28)	BJP	218 (31.37)	55 (7.91)	JNJP	181 (26.04)	23 (3.31)
103	JNJP	288 (41.8)	INC	237 (34.4)	51 (7.4)	BJP	142 (20.61)	22 (3.19)
104	JNJP	168 (38.27)	INC	140 (31.89)	28 (6.38)	BJP	110 (25.06)	21 (4.78)
105	INC	456 (51.01)	BJP	235 (26.29)	221 (24.72)	JNJP	172 (19.24)	31 (3.47)

Contd....

## Socio-Economic Amenities - Rural

### Access to Education Facilities

Particulars	Number of Villages (% of Population)				
	Available	Not Available	If Not Available (Distance of Nearest Facility)		
			A	B	C
Govt. Primary School	105 (100)	1 (0)	1 (0)	0 (0)	0 (0)
Private Primary School	96 (94)	10 (6)	0 (0)	0 (0)	0 (0)
Govt. Middle School	91 (94)	15 (6)	10 (4)	3 (2)	1 (0)
Private Middle School	81 (86)	25 (14)	0 (0)	0 (0)	0 (0)
Govt. Secondary School	57 (67)	49 (33)	24 (15)	13 (9)	5 (3)
Private Secondary School	59 (69)	47 (31)	1 (0)	0 (0)	0 (0)
Govt. Senior Secondary School	29 (43)	77 (57)	26 (18)	31 (23)	13 (10)
Private Senior Secondary School	32 (46)	74 (54)	0 (0)	0 (0)	0 (0)
Govt. Arts and Science Degree College	1 (4)	105 (96)	0 (0)	12 (11)	80 (71)
Private Arts and Science Degree College	0 (0)	106 (100)	3 (3)	5 (5)	5 (6)
Govt. Engineering College	0 (0)	106 (100)	0 (0)	0 (0)	0 (0)
Private Engineering College	0 (0)	106 (100)	0 (0)	0 (0)	106 (100)
Govt. Medicine College	0 (0)	106 (100)	0 (0)	0 (0)	106 (100)
Private Medicine College	0 (0)	106 (100)	0 (0)	0 (0)	0 (0)
Govt. Management Institute	0 (0)	106 (100)	0 (0)	0 (0)	0 (0)
Private Management Institute	0 (0)	106 (100)	1 (1)	6 (7)	99 (92)
Govt. Polytechnic	0 (0)	106 (100)	0 (0)	2 (2)	102 (95)
Private Polytechnic	0 (0)	106 (100)	0 (0)	0 (0)	2 (3)
Govt. Vocational Training School/ITI	1 (1)	105 (99)	0 (0)	12 (12)	92 (86)
Private Vocational Training School/ITI	0 (0)	106 (100)	0 (0)	1 (1)	0 (0)
Govt. Non Formal Training Centre	0 (0)	106 (100)	0 (0)	0 (0)	105 (100)
Private Non Formal Training Centre	0 (0)	106 (100)	0 (0)	0 (0)	1 (0)
Govt. School For Disabled	0 (0)	106 (100)	0 (0)	0 (0)	106 (100)
Private School For Disabled	0 (0)	106 (100)	0 (0)	0 (0)	0 (0)
Government Others	0 (0)	106 (100)	0 (0)	0 (0)	0 (0)
Private Others	0 (0)	106 (100)	0 (0)	0 (0)	0 (0)

Note : Distance A : Less than 5 km; B : Between 5-10 km; C : 10+ km.; Source : Data Analysis is based on 2011 Census.

## DISCLAIMER

The Terms of Use and Disclaimer of Datanet India Private Limited (hereinafter referred to as "Datanet") for use of this analysis report of **Badhra Assembly Constituency (Badhra Vidhan Sabha)** :-

1. **Assembly Factbook™** is a Registered Trade Mark owned by Datanet.
2. All the maps are sketched and graphical representation only and have not been drawn to the scale and also not to represent the actual geographical area or boundary of the unit.
3. The data for the aforesaid analysis is based on authentic sources and has been culled from the various publications of Census, CSO and NSSO for district and block level data, various central and state government departments, Central & State Elections Commissions and the concerned Returning Officers' releases, Electoral Rolls, Election results and allied publications, internal assessment, surveys, estimates and analysis. Therefore, certain adjustment of data at micro level may have been done to arrive closer to the macro data.
4. Data have been provided on an "As Is" and "As AVAILABLE" basis
5. The colours shown in the maps or diagram and charts of a particular party, alliance or AC are indicative and do not represent them.
6. This publication which includes maps, sheets, graphs and data would be the property under copyright of Datanet only. The user may use these for its internal study, analysis and research purposes. It's public display, re-selling or any commercial uses by the user are not allowed.
7. Datanet has taken due care and caution in compilation and processing of data and allied information, but does not guarantee the accuracy, adequacy or completeness of any information/analysis and will be not responsible for any errors or omissions or for the results obtained from the use of such information/analysis.
8. All the contents for the publication have been culled from various authentic sources and Datanet reasonably believes such sources to be reliable, but does not make any representations, express or implied as to the accuracy or fitness of use of such information. The information or contents of the information/analysis do not constitute advice and should not be relied upon in making (or refraining from making) any decision. Any reliance placed upon the information provided by Datanet is the sole responsibility and strictly at the user's risk.
9. In no event will Datanet be liable for any damages (including, without limitation, damages for loss of business projects, or loss of profits) arising in contract, tort or otherwise from the use of or inability to use any of its contents, or from any action taken (or refrained from being taken) as a result of using the analysis or any of its contents. Datanet its directors, owners, editors, officials, employees, distributor and agents or any associate will not be liable for any errors in the information contained or any consequences arising from the use of the contents of the provided information/analysis.
10. If any provision of these terms and conditions is held invalid or illegal or unenforceable for any reason by any court of competent jurisdiction, such provision shall be severed and the remainder of provisions of the terms and conditions shall continue in full force and effect as if the Term of Use had been executed with the invalid, illegal or unenforceable provision eliminated.
11. If there are any discrepancies in the information provided, please bring it to attention of Datanet for suitable rectification measures.

**Buy Online This Complete Book At  
Datanet India eBooks Store**

[www.indiastatpublications.com](http://www.indiastatpublications.com)

or go directly at

[http://www.indiastatpublications.com/  
Assembly\\_factbook/Haryana/Bhiwani-Mahendragarh/ Badhra](http://www.indiastatpublications.com/Assembly_factbook/Haryana/Bhiwani-Mahendragarh/Badhra)

 **india**stat**elections**

ISBN : 978-93-5293-471-3



9789352934713