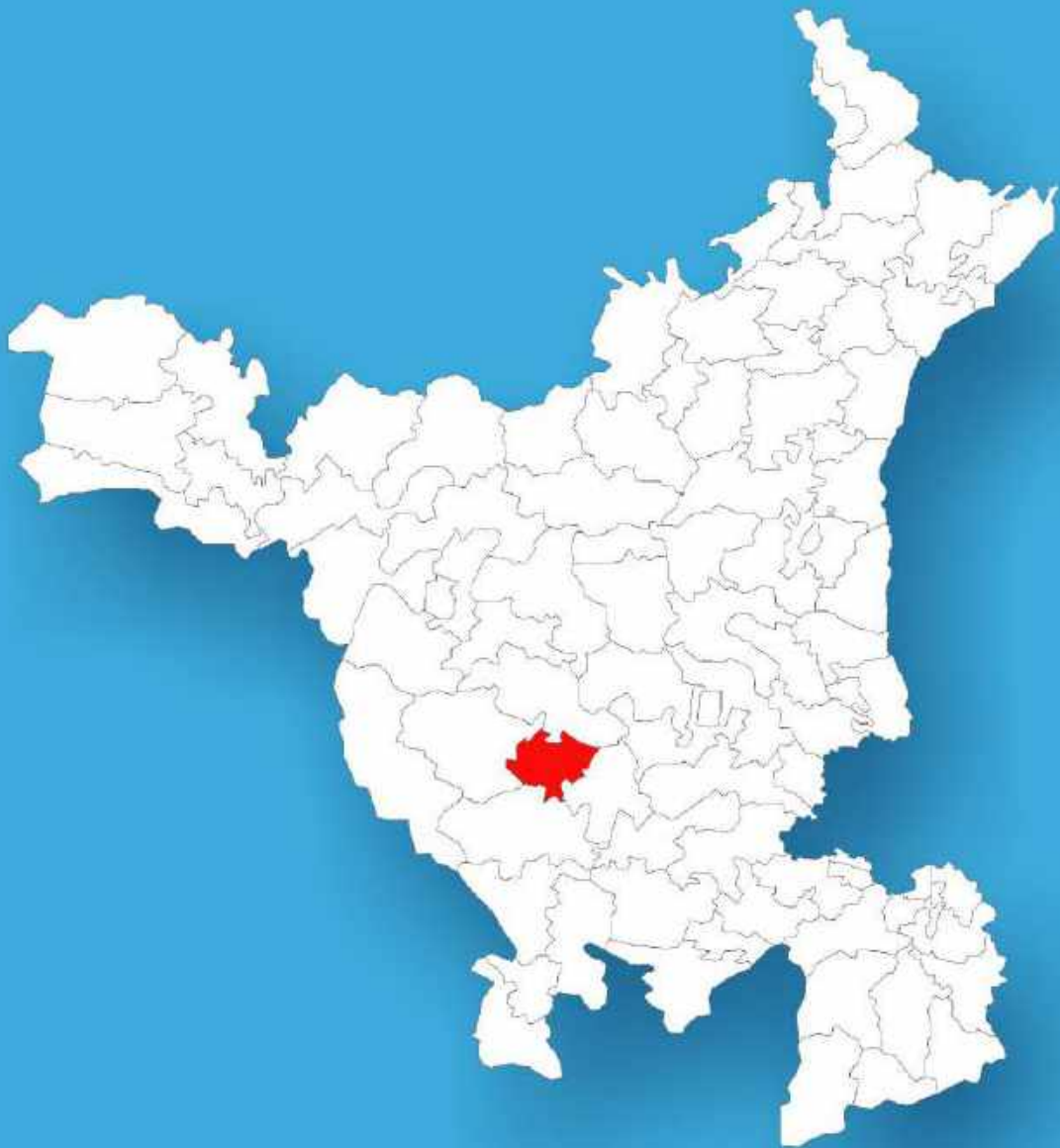




Haryana

Assembly Factbook™

Bhiwani Assembly Constituency



Key Electoral Data of Bhiwani
Assembly Constituency (Vidhan Sabha)

Haryana
Assembly FactbookTM
Bhiwani Assembly Constituency



Bhiwani Vidhan Sabha

Editor & Director

Dr. R.K. Thukral

Research Editor

Dr. Shafeeq Rahman

Compiled, Researched and Published by Datanet India Pvt. Ltd.

D-100, 1st Floor,

Okhla Industrial Area, Phase-I,
New Delhi- 110020.

Ph.: 91-11- 43580781-84

Email : support@indiastatpublications.com

Website : www.indiastatelections.com

Online Book Store :

www.indiastatpublications.com

Report No. : AFB/HR-57-0125

ISBN : 978-93-5293-481-2

First Edition : January, 2018

Eighth Updated Edition : January, 2025

Price : Rs. 11500/-

US\$ 310

© Datanet India Pvt. Ltd.

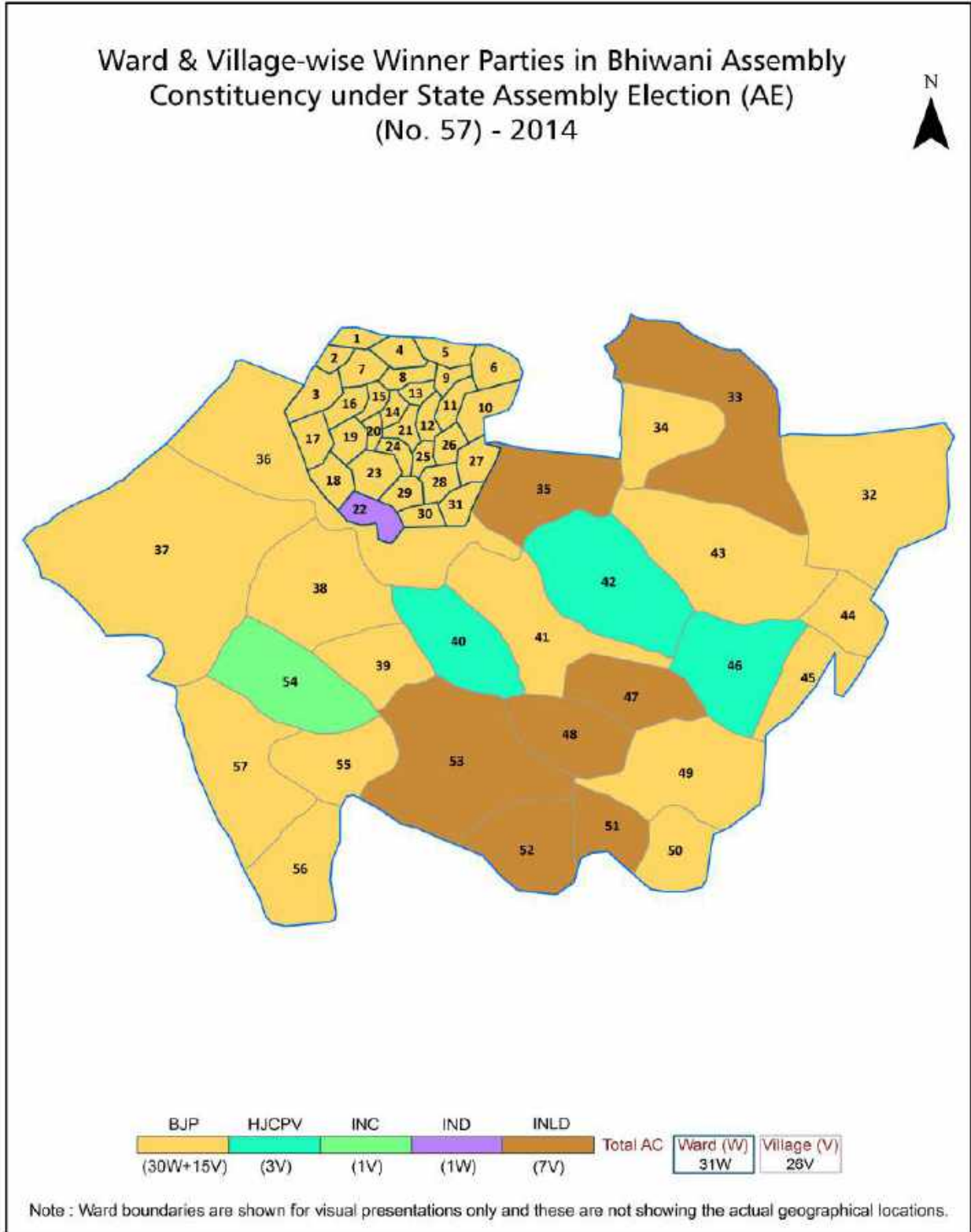
All rights reserved. No part of this book may be reproduced, stored in a retrieval system or transmitted in any form or by any means, mechanical photocopying, photographing, scanning, recording or otherwise without the prior written permission of the publisher. Please refer to Disclaimer at page no. 167 for the use of this publication.

Printed in India

Contents

No.	Particulars	Page No.
	Introduction	
1	Assembly Constituency - (Vidhan Sabha) at a Glance Features of Assembly as per Delimitation Commission of India (2008)	1-2
	Location and Political Maps	
2	Location Map Boundaries of Assembly Constituency - (Vidhan Sabha) in District Boundaries of Assembly Constituency under Parliamentary Constituency - (Lok Sabha) Ward & Village-wise Winner Parties- 2024-PE, 2024-AE, 2019-PE, 2019-AE, 2014-PE, 2014-AE, 2009-PE and 2009-AE	3-11
	Administrative Setup (2011)	
3	District Sub-district Towns Villages Inhabited Villages Uninhabited Villages Village Panchayat Intermediate Panchayat	12-14
	Demographics (2011)	
4	Population Households Rural/Urban Population Ward and Villages by Population Size Sex Ratio (Total & 0-6 Years) Religious Population Social Population Literacy Rate	15-17
	Electoral Features	
5	Important Dates of Last Elections Held Electors by Gender Service Electors Voters Voters Turnout Polling Stations & Average Number of Electors per Polling Station Electors by Age Group Present Elected Representatives	18-23
	Historical Summary Election Results	
6	Vote Share of Major Parties Winning Margin (Number & Percentage) Polarity of Parties Summary Result of Assembly Segment of Parliamentary Elections 2024, 2019, 2014, 2009, 2004 and 1999 Summary Result of Assembly Elections 2024, 2019, 2014, 2009, 2005, 2000, 1996, 1991, 1987, 1982, 1977, 1972, 1968 and 1967	24-48
	Polling Station Level Election Results	
7	Name and Number of Polling Station 2024-PE, 2024-AE, 2019-PE, 2019-AE, 2014-PE, 2014-AE, 2009-PE and 2009-AE Polling Station-wise Electors, Voters & Voters Turnout 2024-PE, 2024-AE, 2019-PE, 2019-AE, 2014-PE, 2014-AE, 2009-PE and 2009-AE Polling Station wise Elections Results 2024-PE, 2024-AE, 2019-PE, 2019-AE, 2014-PE, 2014-AE, 2009-PE and 2009-AE	49-144
	Share of Assembly Constituency	
8	Share of Assembly Constituency - (Vidhan Sabha) in State, District and Parliamentary Constituency - (Lok Sabha)	145
	Socio-Economic Amenities (2011)	
9	Access to Administrative Units Agricultural, Manufacturing and Industrial Commodities Demographic Indicators Education Health & Manpower Drinking Water Supply Sanitation Entertainment and Recreations Infrastructure Power Food Allocation Distribution and Marketing of Agriculture Commodities Infrastructure Transport and Road Infrastructure Communication Banking and Financial Services Land Use Irrigation Source	147-161
10	Abbreviation & Sources	163-165
11	Disclaimer	167

Location & Political Map



Administrative Setup

List of Village Panchayat & Intermediate Panchayat (Block) Name - 2011

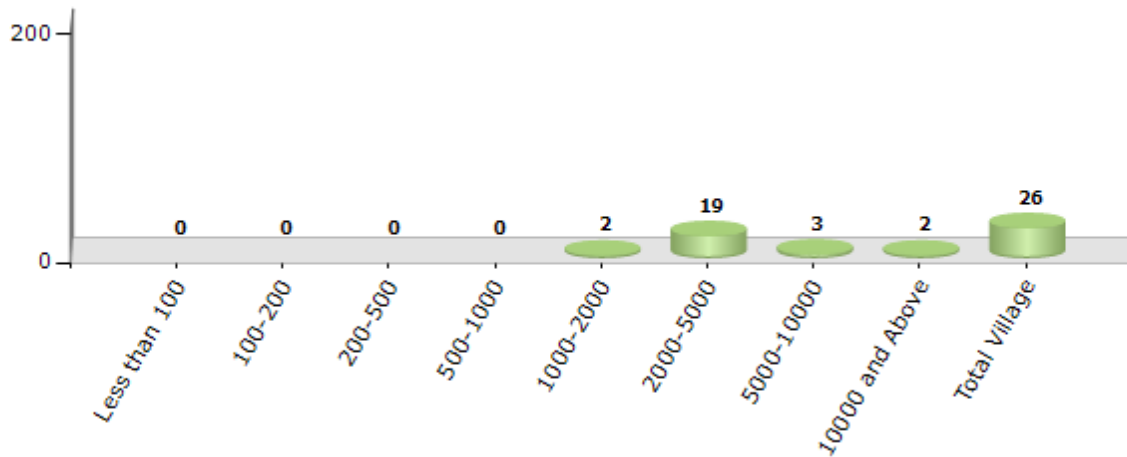
Village Name	Village Panchayat Name	Intermediate Panchayat Name
Ajitpura (105)	Ajitpura (105)	Bhiwani
Badala (118)	Badala (118)	Bhiwani
Bamla (15)	Bamla (15)	Bhiwani
Bhiwani Jonpal (21)	Bhiwani Jonpal (21)	Bhiwani
Devsar (25)	Devsar (25)	Bhiwani
Dhana Ladanpur (19)	Dhana Ladanpur (19)	Bhiwani
Dhana Narsan (20)	Dhana Narsan (20)	Bhiwani
Dhareru (119)	Dhareru (119)	Bhiwani
Dhirana Kalan (101)	Dhirana Kalan (101)	Bhiwani
Goripur (111)	Goripur (111)	Bhiwani
Haluwas (102)	Haluwas (102)	Bhiwani
Kaunt (18)	Kaunt (18)	Bhiwani
Kayla (117)	Kayla (117)	Bhiwani
Kitlana (106)	Kitlana (106)	Bhiwani
Madhmadhvi (112)	Madhmadhvi (112)	Bhiwani
Manheru (113)	Manheru (113)	Bhiwani
Nandgaon (1)	Nandgaon (1)	Bhiwani
Nangal (114)	Nangal (114)	Bhiwani
Naurangabad (16)	Naurangabad (16)	Bhiwani
Nimriwali (104)	Nimriwali (104)	Bhiwani
Pahladgarh (103)	Pahladgarh (103)	Bhiwani
Phulpura (3)	Phulpura (3)	Bhiwani
Rajgarh (100)	Rajgarh (100)	Bhiwani
Rupgarh (99)	Rupgarh (99)	Bhiwani
Sanga (116)	Sanga (116)	Bhiwani
Umrawat (115)	Umrawat (115)	Bhiwani

Demographics

Number of Villages by Population Size - 2011

Less than 100	100-200	200-500	500-1000	1000-2000	2000-5000	5000-10000	10000 and Above	Total Village
0	0	0	0	2	19	3	2	26

Number of Villages by Population Size - 2011

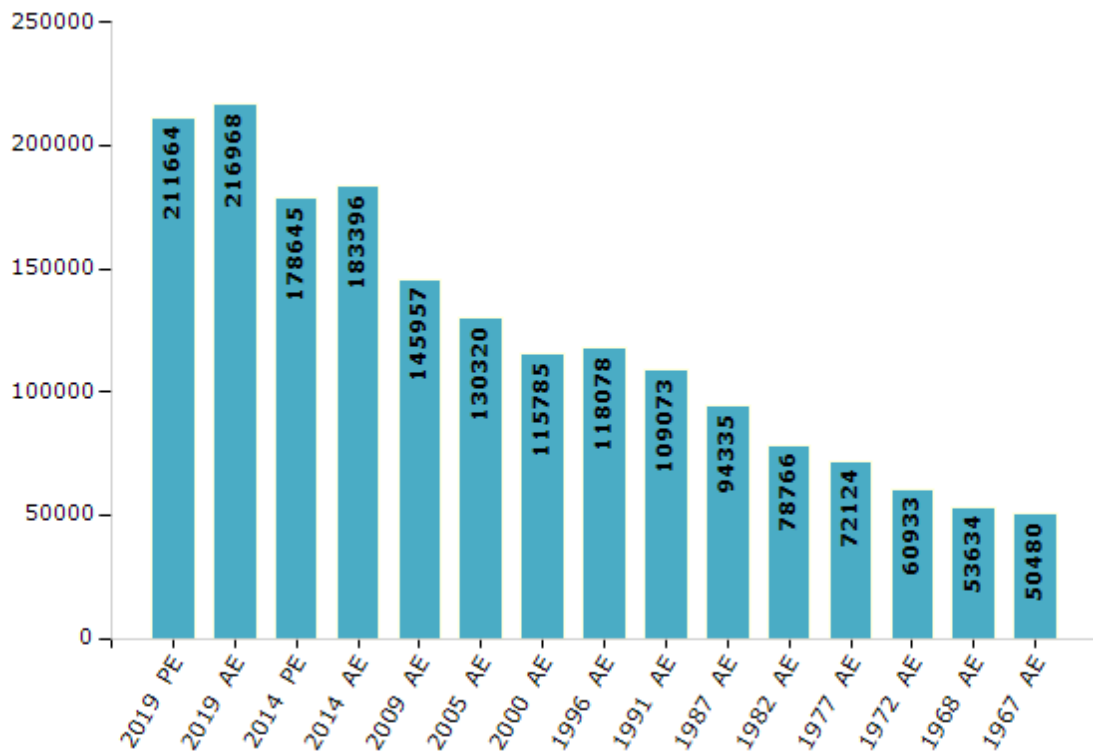


Electoral Features

Electors by Male & Female

Year	Male	Female	Others	Total	Year	Male	Female	Others	Total
2019 PE	112897	98766	1	211664	1999 PE	-	-	-	-
2019 AE	115538	101428	2	216968	1996 AE	63977	54101	-	118078
2014 PE	95943	82702	0	178645	1991 AE	58833	50240	-	109073
2014 AE	98201	85195	0	183396	1987 AE	50127	44208	-	94335
2009 PE	-	-	-	-	1982 AE	42395	36371	-	78766
2009 AE	79482	66475	-	145957	1977 AE	39202	32922	-	72124
2005 AE	71395	58925	-	130320	1972 AE	33008	27925	-	60933
2004 PE	-	-	-	-	1968 AE	28913	24721	-	53634
2000 AE	63033	52752	-	115785	1967 AE	-	-	-	50480

Number of Electors



Note : AE : Assembly Election, PE : Assembly Segment of Parliamentary Election

Historical Summary Election Results

Summary Result of Assembly Election - 2014

Candidate Name	Party	Votes	Votes %
Ghanshyam Saraf	BJP	50020	38.35
Nirmla Saraf	INLD	21423	16.43
Dr. Shiv Shankar Bhardwaj	HJCPV	17018	13.05
Ram Pratap Sharma	INC	12866	9.86
Maman Chand	IND	9773	7.49
Paramjeet Singh Maddu	IND	2635	2.02
Neelam Aggarwal	SMBHP	2150	1.65
Pradeep Kaushik	BSP	1939	1.49
Comrade Vinod Kumar	CPM	1696	1.3
Ramesh Verma	IND	1361	1.04
Dr. Ranvir Singh	IND	1318	1.01
Ashok Buwaniwala	HaLP	1118	0.86
Satpal Sanga	IND	1074	0.82
Vedpal	IND	923	0.71
Ashok Kadyan	IND	767	0.59
Deepak Kumar	IND	727	0.56
Bishamber Arora	IND	579	0.44
Jai Parkash Kaushik	IND	403	0.31
Vijay Kumar Sharma	IND	258	0.2
Pankaj Tayal	IND	258	0.2
Comrade Raj Kumar Jangra	SUCI	253	0.19
Sunil Kumar Sharma	IND	162	0.12
Ramphal	IND	148	0.11
Rajender Singh	IND	143	0.11
Basant Kumar Sharma	IND	135	0.1
Ajay Haluwasia	IND	132	0.1
Sanjay Kumar Banjara	BhSMP	131	0.1
Bhoop Singh Prajapati	RPP(LB)	126	0.1
Anup Kumar	IND	124	0.1

Contd....

Polling Station Level Election Results

Number and Name of Polling Stations (PS) (2014 AE)

Number of Polling Stations	Name of Polling Stations	Number of Polling Stations	Name of Polling Stations
1	Karyalay Bahu Uddeshiy Pashu Chikitsalay, Bhiwani	19A	Halwasiya Vishya Vihar, Bhiwani (Uttari-Purvi Room)
2	Bhiwani Public School, Bhiwani (Purvi Room)	20	Halwasiya Vishya Vihar, Bhiwani (Uttari Room)
3	Bhiwani Public School, Bhiwani (Purvi Part)	20A	Halwasiya Vishya Vihar, Bhiwani (Uttari Room)
4	Bhiwani Public School, Bhiwani (Purvi Part)	21	Halwasiya Vishya Vihar, Bhiwani (Middle Room)
5	Bhiwani Public School, Bhiwani (Middle Room)	21A	Halwasiya Vishya Vihar, Bhiwani (Middle Room)
5A	Bhiwani Public School, Bhiwani (Middle Room)	22	Halwasiya Vishya Vihar, Bhiwani (Paschimi Room)
6	Kirorimal B.Ed. Collage, Bhiwani (Purvi Room)	22A	Halwasiya Vishya Vihar, Bhiwani (Paschimi Room)
7	Kirorimal B.Ed. Collage, Bhiwani (Paschimi Room)	23	Kayralay Karyakari Abhiyanta, Bhiwani Sichai Mondal, Bhiwani (Purvi Room)
8	Nehru Bhawan, Bhiwani	24	Kayralay Karyakari Abhiyanta, Bhiwani Sichai Mondal, Bhiwani (Paschimi Room)
9	Redcross Bhawan, Bhiwani (Purvi Room)	25	Karyalay Upwan Pal Bhiwani Mondal, Bhiwani
10	Redcross Bhawan, Bhiwani (Paschimi Room)	25A	Karyalay Upwan Pal Bhiwani Mondal, Bhiwani
11	Saraf Ki Dharamshala Bagh Kothi Gali No.3, Bhiwani (Uttari Room)	26	Karyalay Wan Mondal Adhikari Social Vaniki Pariyojana (Bhiwani Purvi Room)
12	Saraf Ki Dharamshala Bagh Kothi Gali No.3, Bhiwani (South Room)	27	Karyalay Wan Mondal Adhikari Social Vaniki Pariyojana (Bhiwani Paschimi Room)
13	Saini Dharamarth Trust, Bhiwani (Left Room)	28	Goswami Chandra Giri High School, Bhiwani (Purvi Room)
14	Saini Dharamarth Trust, Bhiwani (Right Room)	29	Goswami Chandra Giri High School, Bhiwani (Paschimi Room)
15	Krashna Parnami Education Center, Bhiwani (Purvi Room)	30	Kirorimal High School, Bhiwani (Uttari Room)
16	Krashna Parnami Education Center, Bhiwani (Paschimi Room)	31	Kirorimal High School, Bhiwani (South Room)
17	Halwasiya Vishya Vihar, Bhiwani (South Room)	32	Dharamshala Lala Bansilal Kanhaiya Lal, Bhiwani
17A	Halwasiya Vishya Vihar, Bhiwani (South Room)	33	Dharamshala Amarlal Rajganj Mohalla, Bhiwani
18	Halwasiya Vishya Vihar, Bhiwani (Purvi Room)	34	Govt. High School, Hanuman Dhani, Bhiwani (Purvi Room)
19	Halwasiya Vishya Vihar, Bhiwani (Uttari-Purvi Room)	34A	Govt. High School, Hanuman Dhani, Bhiwani (Purvi Room)

Contd....

Polling Station Level Election Results

Polling Station-wise Votes Secured by Overall Top Five Parties in Bhiwani Assembly in Assembly Election (AE) under Bhiwani-Mahendragarh Parliamentary Constituency in Haryana (2014)

No. of Polling Station	Winner - Ghanshyam Saraf (BJP)	Runner-up - Nirmla Saraf (INLD)	3rd - Dr. Shiv Shankar Bhardwaj (HJCPV)	4th - Ram Pratap Sharma (INC)	5th - Maman Chand (IND)	NOTA	Other	Total Votes Secured
29	315	92	49	49	89	0	96	690
30	484	123	100	59	231	3	108	1108
31	429	66	174	68	60	4	95	896
32	487	233	65	55	22	5	61	928
33	440	106	38	35	238	6	75	938
34	133	96	58	63	155	0	140	645
34A	157	143	33	99	168	5	141	746
35	169	185	78	146	264	5	116	963
36	99	90	46	62	79	3	123	502
37	362	126	87	83	238	9	213	1118
38	119	70	28	27	68	3	67	382
38A	291	83	119	25	100	5	162	785
39	137	64	18	17	50	2	73	361
40	233	101	73	54	125	9	108	703
41	326	59	69	61	199	4	94	812
42	540	135	122	33	119	4	81	1034
43	434	91	117	54	82	2	92	872
44	318	56	48	19	53	8	93	595
45	160	72	67	45	168	1	72	585
46	276	46	50	21	94	2	26	515
47	521	93	63	38	238	5	90	1048
48	584	71	82	125	16	3	109	990
49	457	126	82	56	28	5	61	815
50	428	58	160	47	42	2	30	767
51	322	123	292	139	7	3	65	951
52	441	72	100	72	38	6	62	791
53	247	34	94	39	57	2	33	506
54	645	61	119	25	16	4	40	910
55	321	71	138	74	12	5	52	673
56	320	127	105	119	16	2	85	774
57	360	53	152	98	6	7	74	750
58	489	30	58	62	14	3	53	709
59	443	43	122	42	40	5	66	761
60	345	22	219	36	45	1	46	714
61	369	61	75	28	103	7	26	669

Contd....

Polling Station Level Election Results

Winner, Runner-up and 3rd Party Position & Winning Margin According to Polling Stations in Bhiwani Assembly in Assembly Election (AE) under Bhiwani-Mahendragarh Parliamentary Constituency in Haryana (2014)

Polling Station Number	Winner Party	Winner Votes (%)	Runner-up Party	Runner-up Votes (%)	Winning Margin Votes (%)	Third Party	Third Party Votes (%)	Other Votes (%)
62	BJP	284 (38.8)	IND (MC)	239 (32.65)	45 (6.15)	INLD	62 (8.47)	147 (20.08)
63	IND (MC)	598 (59.38)	BJP	238 (23.63)	360 (35.75)	INLD	72 (7.15)	99 (9.83)
64	BJP	252 (37.95)	IND (MC)	188 (28.31)	64 (9.64)	INLD	84 (12.65)	140 (21.08)
65	BJP	274 (41.9)	IND (MC)	165 (25.23)	109 (16.67)	INLD	91 (13.91)	124 (18.96)
66	BJP	365 (41.57)	INLD	141 (16.06)	224 (25.51)	INC	130 (14.81)	242 (27.56)
67	BJP	186 (43.56)	INLD	107 (25.06)	79 (18.5)	INC	65 (15.22)	69 (16.16)
68	BJP	428 (46.27)	INLD	144 (15.57)	284 (30.7)	INC	88 (9.51)	265 (28.65)
69	BJP	523 (53.64)	INLD	109 (11.18)	414 (42.46)	IND (BA)	90 (9.23)	253 (25.95)
70	BJP	542 (50.89)	INLD	147 (13.8)	395 (37.09)	HJCPV	82 (7.7)	294 (27.61)
71	BJP	336 (28.64)	IND (MC)	335 (28.56)	1 (0.08)	INLD	150 (12.79)	352 (30.01)
72	IND (MC)	466 (41.94)	BJP	340 (30.6)	126 (11.34)	INLD	85 (7.65)	220 (19.8)
73	BJP	453 (45.62)	INLD	125 (12.59)	328 (33.03)	HJCPV	118 (11.88)	297 (29.91)
74	BJP	399 (49.57)	INC	190 (23.6)	209 (25.97)	INLD	75 (9.32)	141 (17.52)
75	BJP	282 (47.72)	INLD	108 (18.27)	174 (29.45)	HJCPV	92 (15.57)	109 (18.44)
75A	BJP	244 (53.39)	INLD	67 (14.66)	177 (38.73)	INC	53 (11.6)	93 (20.35)
76	BJP	285 (61.16)	INLD	50 (10.73)	235 (50.43)	INC	47 (10.09)	84 (18.03)
76A	BJP	271 (53.14)	INLD	86 (16.86)	185 (36.28)	HJCPV	47 (9.22)	106 (20.78)
77	BJP	293 (42.9)	INLD	175 (25.62)	118 (17.28)	INC	73 (10.69)	142 (20.79)
78	BJP	442 (50.34)	INC	147 (16.74)	295 (33.6)	INLD	100 (11.39)	189 (21.53)
79	BJP	466 (58.54)	INLD	126 (15.83)	340 (42.71)	INC	80 (10.05)	124 (15.58)
80	BJP	362 (60.13)	HJCPV	65 (10.8)	297 (49.33)	INLD	63 (10.47)	112 (18.6)
81	BJP	468 (59.02)	HJCPV	134 (16.9)	334 (42.12)	INC	54 (6.81)	137 (17.28)
82	BJP	297 (47.9)	HJCPV	120 (19.35)	177 (28.55)	INC	69 (11.13)	134 (21.61)
83	BJP	382 (63.14)	INLD	85 (14.05)	297 (49.09)	INC	38 (6.28)	100 (16.53)
84	BJP	377 (40.19)	IND (MC)	183 (19.51)	194 (20.68)	INLD	115 (12.26)	263 (28.04)
85	BJP	342 (33.86)	IND (MC)	190 (18.81)	152 (15.05)	INLD	143 (14.16)	335 (33.17)
86	BJP	252 (34.9)	INC	180 (24.93)	72 (9.97)	INLD	84 (11.63)	206 (28.53)
87	BJP	388 (40.17)	INLD	241 (24.95)	147 (15.22)	HJCPV	116 (12.01)	221 (22.88)
88	BJP	334 (47.11)	INLD	124 (17.49)	210 (29.62)	INC	115 (16.22)	136 (19.18)
89	BJP	449 (43.85)	INLD	175 (17.09)	274 (26.76)	INC	113 (11.04)	287 (28.03)
90	BJP	345 (35.38)	INLD	183 (18.77)	162 (16.61)	INC	108 (11.08)	339 (34.77)
91	BJP	296 (41.4)	INLD	164 (22.94)	132 (18.46)	HJCPV	64 (8.95)	191 (26.71)
92	BJP	181 (31.81)	INLD	176 (30.93)	5 (0.88)	IND (MC)	63 (11.07)	149 (26.19)
92A	BJP	368 (64.22)	INLD	79 (13.79)	289 (50.43)	INC	35 (6.11)	91 (15.88)
93	BJP	562 (56.43)	INLD	122 (12.25)	440 (44.18)	HJCPV	79 (7.93)	233 (23.39)

Contd....

Socio-Economic Amenities - Rural

Access to Education Facilities

Particulars	Number of Villages (% of Population)				
	Available	Not Available	If Not Available (Distance of Nearest Facility)		
			A	B	C
Govt. Primary School	26 (100)	0 (0)	0 (0)	0 (0)	0 (0)
Private Primary School	25 (98)	1 (2)	0 (0)	0 (0)	0 (0)
Govt. Middle School	25 (98)	1 (2)	1 (2)	0 (0)	0 (0)
Private Middle School	25 (98)	1 (2)	0 (0)	0 (0)	0 (0)
Govt. Secondary School	23 (94)	3 (6)	3 (6)	0 (0)	0 (0)
Private Secondary School	23 (94)	3 (6)	0 (0)	0 (0)	0 (0)
Govt. Senior Secondary School	18 (79)	8 (21)	6 (15)	1 (2)	0 (0)
Private Senior Secondary School	19 (83)	7 (17)	0 (0)	0 (0)	0 (0)
Govt. Arts and Science Degree College	0 (0)	26 (100)	2 (10)	12 (49)	11 (37)
Private Arts and Science Degree College	0 (0)	26 (100)	0 (0)	0 (0)	1 (4)
Govt. Engineering College	0 (0)	26 (100)	0 (0)	0 (0)	0 (0)
Private Engineering College	0 (0)	26 (100)	2 (10)	12 (49)	12 (41)
Govt. Medicine College	0 (0)	26 (100)	0 (0)	0 (0)	25 (96)
Private Medicine College	0 (0)	26 (100)	0 (0)	0 (0)	1 (4)
Govt. Management Institute	0 (0)	26 (100)	0 (0)	0 (0)	0 (0)
Private Management Institute	0 (0)	26 (100)	2 (10)	12 (49)	12 (41)
Govt. Polytechnic	0 (0)	26 (100)	2 (10)	7 (27)	9 (32)
Private Polytechnic	2 (14)	24 (86)	2 (5)	4 (11)	0 (0)
Govt. Vocational Training School/ITI	0 (0)	26 (100)	2 (10)	12 (49)	12 (41)
Private Vocational Training School/ITI	0 (0)	26 (100)	0 (0)	0 (0)	0 (0)
Govt. Non Formal Training Centre	0 (0)	26 (100)	2 (10)	11 (46)	13 (43)
Private Non Formal Training Centre	0 (0)	26 (100)	0 (0)	0 (0)	0 (0)
Govt. School For Disabled	0 (0)	26 (100)	2 (10)	10 (36)	14 (54)
Private School For Disabled	0 (0)	26 (100)	0 (0)	0 (0)	0 (0)
Government Others	0 (0)	26 (100)	0 (0)	0 (0)	0 (0)
Private Others	0 (0)	26 (100)	0 (0)	0 (0)	0 (0)

Note : Distance A : Less than 5 km; B : Between 5-10 km; C : 10+ km.; Source : Data Analysis is based on 2011 Census.

DISCLAIMER

The Terms of Use and Disclaimer of Datanet India Private Limited (hereinafter referred to as "Datanet") for use of this analysis report of **Bhiwani Assembly Constituency (Bhiwani Vidhan Sabha)** :-

1. **Assembly Factbook™** is a Registered Trade Mark owned by Datanet.
2. All the maps are sketched and graphical representation only and have not been drawn to the scale and also not to represent the actual geographical area or boundary of the unit.
3. The data for the aforesaid analysis is based on authentic sources and has been culled from the various publications of Census, CSO and NSSO for district and block level data, various central and state government departments, Central & State Elections Commissions and the concerned Returning Officers' releases, Electoral Rolls, Election results and allied publications, internal assessment, surveys, estimates and analysis. Therefore, certain adjustment of data at micro level may have been done to arrive closer to the macro data.
4. Data have been provided on an "As Is" and "As AVAILABLE" basis
5. The colours shown in the maps or diagram and charts of a particular party, alliance or AC are indicative and do not represent them.
6. This publication which includes maps, sheets, graphs and data would be the property under copyright of Datanet only. The user may use these for its internal study, analysis and research purposes. It's public display, re-selling or any commercial uses by the user are not allowed.
7. Datanet has taken due care and caution in compilation and processing of data and allied information, but does not guarantee the accuracy, adequacy or completeness of any information/analysis and will be not responsible for any errors or omissions or for the results obtained from the use of such information/analysis.
8. All the contents for the publication have been culled from various authentic sources and Datanet reasonably believes such sources to be reliable, but does not make any representations, express or implied as to the accuracy or fitness of use of such information. The information or contents of the information/analysis do not constitute advice and should not be relied upon in making (or refraining from making) any decision. Any reliance placed upon the information provided by Datanet is the sole responsibility and strictly at the user's risk.
9. In no event will Datanet be liable for any damages (including, without limitation, damages for loss of business projects, or loss of profits) arising in contract, tort or otherwise from the use of or inability to use any of its contents, or from any action taken (or refrained from being taken) as a result of using the analysis or any of its contents. Datanet its directors, owners, editors, officials, employees, distributor and agents or any associate will not be liable for any errors in the information contained or any consequences arising from the use of the contents of the provided information/analysis.
10. If any provision of these terms and conditions is held invalid or illegal or unenforceable for any reason by any court of competent jurisdiction, such provision shall be severed and the remainder of provisions of the terms and conditions shall continue in full force and effect as if the Term of Use had been executed with the invalid, illegal or unenforceable provision eliminated.
11. If there are any discrepancies in the information provided, please bring it to attention of Datanet for suitable rectification measures.

**Buy Online This Complete Book At
Datanet India eBooks Store**

www.indiastatpublications.com

or go directly at

[http://www.indiastatpublications.com/
Assembly_factbook/Haryana/Bhiwani-Mahendragarh/ Bhiwani](http://www.indiastatpublications.com/Assembly_factbook/Haryana/Bhiwani-Mahendragarh/Bhiwani)

 **india**stat**elections**

ISBN : 978-93-5293-481-2



9 789352 934812