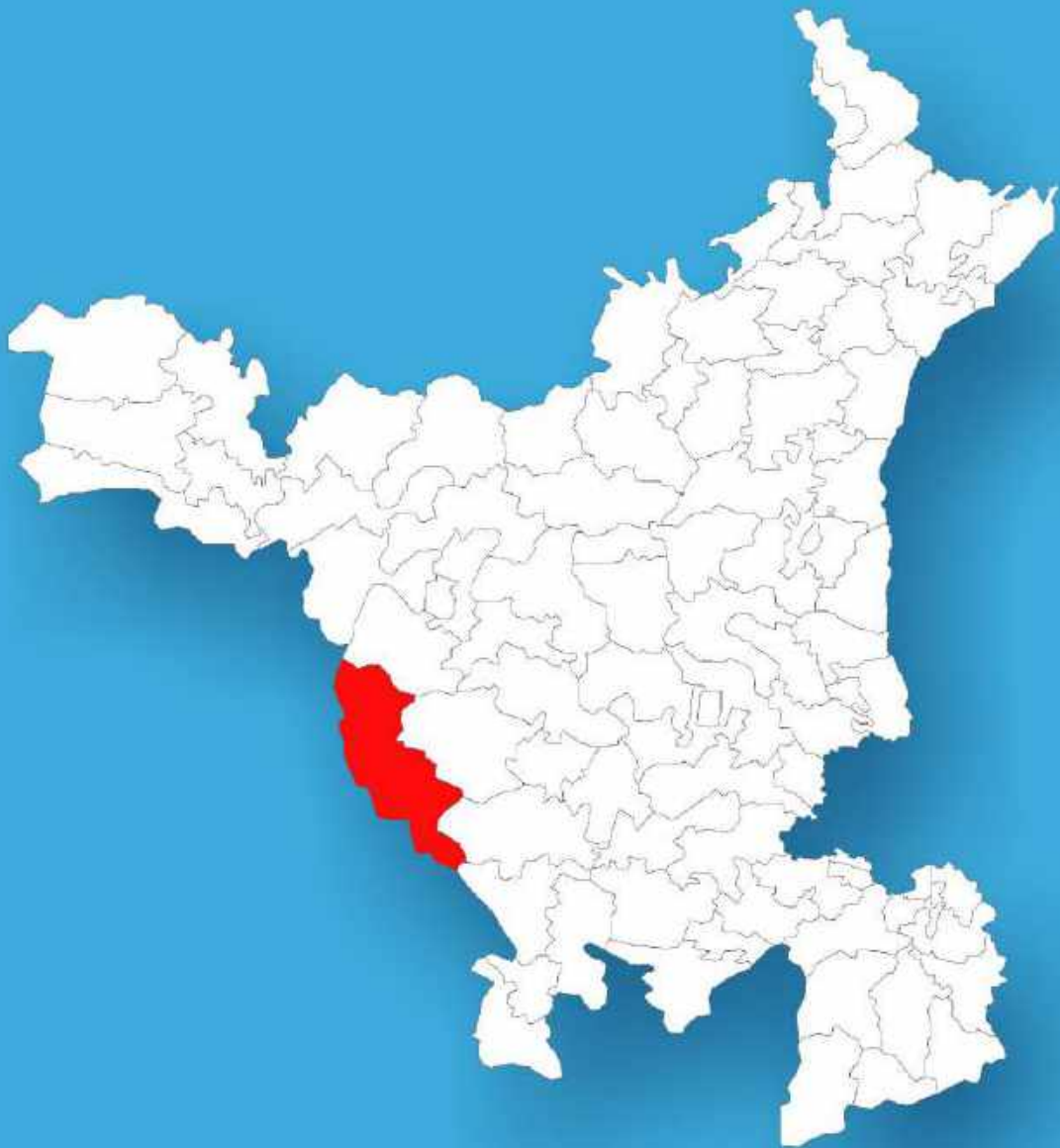




Haryana

# Assembly Factbook™

Loharu Assembly Constituency



Key Electoral Data of Loharu  
Assembly Constituency (Vidhan Sabha)

Haryana  
**Assembly Factbook**<sup>TM</sup>  
Loharu Assembly Constituency



Loharu Vidhan Sabha

## **Editor & Director**

Dr. R.K. Thukral

## **Research Editor**

Dr. Shafeeq Rahman

## **Compiled, Researched and Published by Datanet India Pvt. Ltd.**

D-100, 1st Floor,

Okhla Industrial Area, Phase-I,  
New Delhi- 110020.

Ph.: 91-11- 43580781-84

Email : support@indiastatpublications.com

Website : www.indiastatelections.com

## **Online Book Store :**

www.indiastatpublications.com

**Report No. :** AFB/HR-54-0125

**ISBN :** 978-93-5293-514-7

**First Edition :** January, 2018

**Eighth Updated Edition :** January, 2025

**Price :** Rs. 11500/-

US\$ 310

© **Datanet India Pvt. Ltd.**

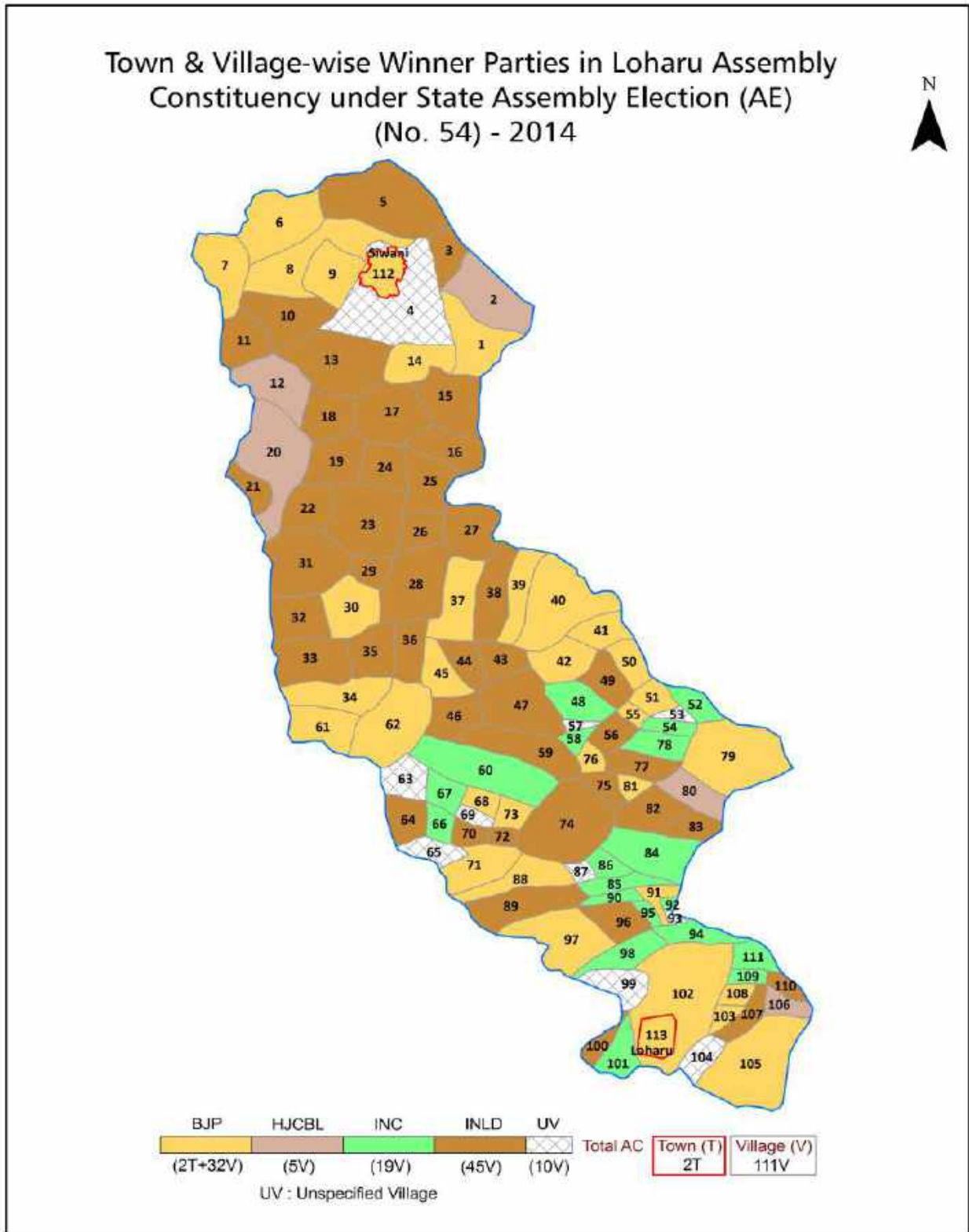
All rights reserved. No part of this book may be reproduced, stored in a retrieval system or transmitted in any form or by any means, mechanical photocopying, photographing, scanning, recording or otherwise without the prior written permission of the publisher. Please refer to Disclaimer at page no. 173 for the use of this publication.

Printed in India

# Contents

No.	Particulars	Page No.
	<b>Introduction</b>	
1	Assembly Constituency - (Vidhan Sabha) at a Glance   Features of Assembly as per Delimitation Commission of India (2008)	1-2
	<b>Location and Political Maps</b>	
2	Location Map   Boundaries of Assembly Constituency - (Vidhan Sabha) in District   Boundaries of Assembly Constituency under Parliamentary Constituency - (Lok Sabha)   Town & Village-wise Winner Parties- 2024-PE, 2024-AE, 2019-PE, 2019-AE, 2014-PE, 2014-AE, 2009-PE and 2009-AE	3-11
	<b>Administrative Setup (2011)</b>	
3	District   Sub-district   Towns   Villages   Inhabited Villages   Uninhabited Villages   Village Panchayat   Intermediate Panchayat	12-17
	<b>Demographics (2011)</b>	
4	Population   Households   Rural/Urban Population   Towns and Villages by Population Size   Sex Ratio (Total & 0-6 Years)   Religious Population   Social Population   Literacy Rate	18-19
	<b>Electoral Features</b>	
5	Important Dates of Last Elections Held   Electors by Gender   Service Electors   Voters   Voters Turnout   Polling Stations & Average Number of Electors per Polling Station   Electors by Age Group   Present Elected Representatives	20-25
	<b>Historical Summary Election Results</b>	
6	Vote Share of Major Parties   Winning Margin (Number & Percentage)   Polarity of Parties   Summary Result of Assembly Segment of Parliamentary Elections 2024, 2019, 2014, 2009, 2004 and 1999   Summary Result of Assembly Elections 2024, 2019, 2014, 2009, 2005, 2000, 1996, 1991, 1987, 1982, 1977, 1972, 1968 and 1967	26-48
	<b>Polling Station Level Election Results</b>	
7	Name and Number of Polling Station 2024-PE, 2024-AE, 2019-PE, 2019-AE, 2014-PE, 2014-AE, 2009-PE and 2009-AE   Polling Station-wise Electors, Voters & Voters Turnout 2024-PE, 2024-AE, 2019-PE, 2019-AE, 2014-PE, 2014-AE, 2009-PE and 2009-AE   Polling Station wise Elections Results 2024-PE, 2024-AE, 2019-PE, 2019-AE, 2014-PE, 2014-AE, 2009-PE and 2009-AE	49-150
	<b>Share of Assembly Constituency</b>	
8	Share of Assembly Constituency - (Vidhan Sabha) in State, District and Parliamentary Constituency - (Lok Sabha)	151
	<b>Socio-Economic Amenities (2011)</b>	
9	Access to Administrative Units   Agricultural, Manufacturing and Industrial Commodities   Demographic Indicators   Education   Health & Manpower   Drinking Water Supply   Sanitation   Entertainment and Recreations Infrastructure   Power   Food Allocation Distribution and Marketing of Agriculture Commodities Infrastructure   Transport and Road Infrastructure   Communication   Banking and Financial Services   Land Use   Irrigation Source	153-167
10	<b>Abbreviation &amp; Sources</b>	169-171
11	<b>Disclaimer</b>	173

Location & Political Map



## Administrative Setup

### List of Village Panchayat & Intermediate Panchayat (Block) Name - 2011

Village Name	Village Panchayat Name	Intermediate Panchayat Name
Ahmedwas(56)	Ahmedwas(56)	Loharu
Akberpur(66)	Phartia Tal	Loharu
Allaudinpur(24)	Allaudinpur(24)	Loharu
Amirwas(23)	Amirwas(23)	Loharu
Azempur(62)	Phartia Kehar	Loharu
Bakhtawarpura (61)	Bakhtawarpura (61)	Siwani
Barahlu(43)	Barahlu(43)	Loharu
Bardu Chaina(20)	Bardu Chaina(20)	Loharu
Bardu Dhirja (18)	Bardu Dhirja (18)	Loharu
Bardu Jogi(21)	Bardu Jogi(21)	Loharu
Bardu Mughal (17)	Bardu Mughal (17)	Loharu
Bardu Puran(19)	Bardu Puran(19)	Loharu
Barwa (133)	Barwa (133)	Siwani
Barwas(55)	Barwas(55)	Loharu
Basirwas(54)	Basirwas(54)	Loharu
Behal(106)	Behal(106)	Behal
Beran (16)	Beran (16)	Behal
Bidhnoi (8)	Bidhnoi (8)	Behal
Bidhwan (113)	Bidhwan (113)	Siwani
Bisalwas(57)	Bisalwas(57)	Loharu
Bithan(14)	Bithan(14)	Loharu
Budh Saili (122)	Budh Saili (122)	Siwani
Budhera(22)	Budhera(22)	Loharu
Budheri(35)	Budheri(35)	Behal
Cheher Kalan(13)	Cheher Kalan(13)	Behal
Cheher Khurd(28)	Cheher Khurd(28)	Behal
Damkora(45)	Damkora(45)	Loharu
Devsar(54)	Devsar(54)	Siwani
Dhana Jogi(34)	Dhana Jogi(34)	Loharu

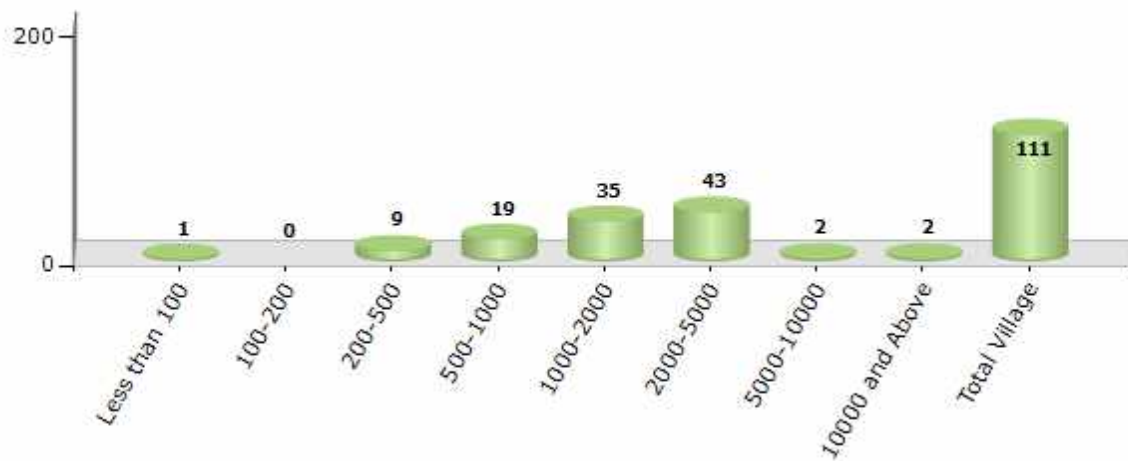
Contd....

Demographics

Number of Villages by Population Size - 2011

Less than 100	100-200	200-500	500-1000	1000-2000	2000-5000	5000-10000	10000 and Above	Total Village
1	0	9	19	35	43	2	2	111

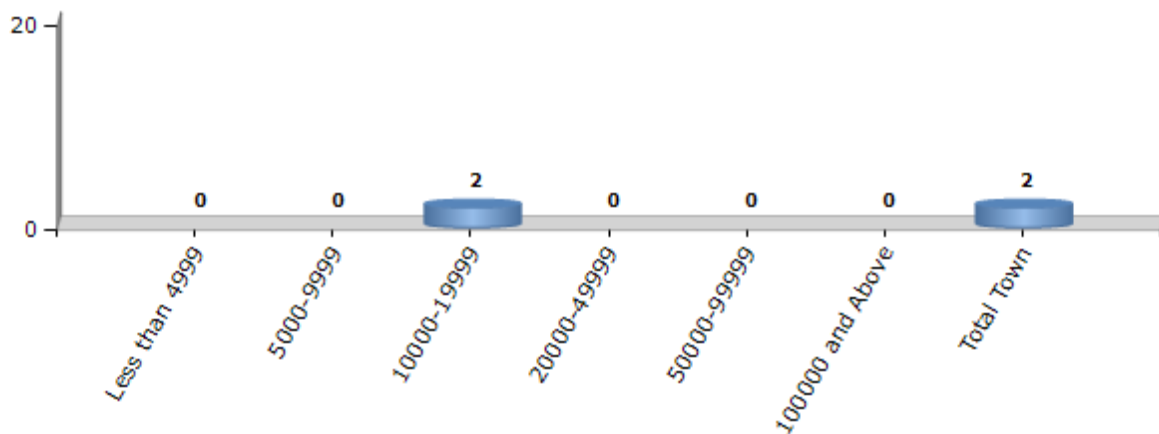
Number of Villages by Population Size - 2011



Number of Towns by Population Size - 2011

Less than 4999	5000-9999	10000-19999	20000-49999	50000-99999	100000 and Above	Total Town
0	0	2	0	0	0	2

Number of Towns by Population Size - 2011

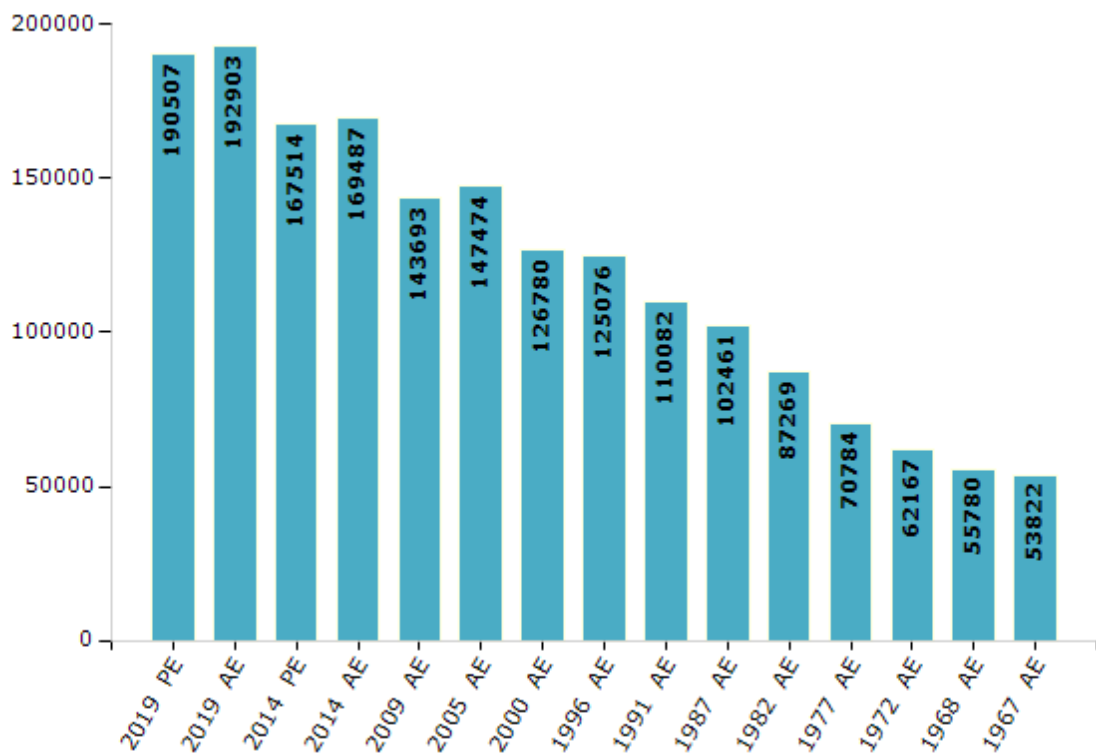


## Electoral Features

### Electors by Male & Female

Year	Male	Female	Others	Total	Year	Male	Female	Others	Total
2019 PE	101979	88524	4	190507	1999 PE	-	-	-	-
2019 AE	103073	89828	2	192903	1996 AE	66923	58153	-	125076
2014 PE	90248	77266	0	167514	1991 AE	58171	51911	-	110082
2014 AE	90902	78585	0	169487	1987 AE	53562	48899	-	102461
2009 PE	-	-	-	-	1982 AE	46019	41250	-	87269
2009 AE	77329	66364	-	143693	1977 AE	37627	33157	-	70784
2005 AE	78739	68735	-	147474	1972 AE	33068	29099	-	62167
2004 PE	-	-	-	-	1968 AE	30004	25776	-	55780
2000 AE	67770	59010	-	126780	1967 AE	-	-	-	53822

Number of Electors



Note : AE : Assembly Election, PE : Assembly Segment of Parliamentary Election



## Historical Summary Election Results

### Summary Result of Assembly Election - 2014

Candidate Name	Party	Votes	Votes %
Om Parkash Barwa	INLD	40693	29.51
Jai Parkash Dalal	BJP	38598	27.99
Somvir Singh	INC	32026	23.22
Bahadur Singh	HJCBL	19599	14.21
Rajender Singh	RBC	3041	2.21
Sumitra Devi	BSP	797	0.58
Sombir S/O Bhal Singh	IND	412	0.3
Sombir S/O Ram Kumar	IND	395	0.29
Sanjay Kumar	IND	333	0.24
Sadhu Ram	IND	322	0.23
Rajesh Kumar S/O Jai Singh	IND	303	0.22
Mukesh Kumar	RasLP	220	0.16
Rajbir Singh	HaLP	204	0.15
Rajesh Kumar S/O Jai Ram	IND	184	0.13
Er. Chandra Bhan Singh Sheoran	IND	143	0.1
Narender Singh	IND	105	0.08
Harish Kumar	IND	88	0.06
Krishan Kumar	IND	76	0.06
Jitender Singh	IND	52	0.04
Pawan Kumar	IND	51	0.04
	NOTA	266	0.19

## Polling Station Level Election Results

### Number and Name of Polling Stations (PS) (2014 AE)

Number of Polling Stations	Name of Polling Stations	Number of Polling Stations	Name of Polling Stations
1	Govt. High School, Naloi (Purvi Part)	21	Govt. Senior Secondary School, Siwani (South Part)
2	Govt. High School, Naloi (South Part)	22	Govt. Primary School, Siwani (Purvi Part)
3	Schedule Caste Chopal, Dhankan, Naloi	23	Govt. Primary School, Siwani (Paschimi Part)
4	Govt. High School, Barwa (Purvi Part)	24	Udami Ram Saraswati Jindal Govt. Girls Senior Secondary School, Siwani (Purvi Part Uttari Room)
5	Govt. High School, Barwa (Paschimi Part)	25	Udami Ram Saraswati Jindal Govt. Girls Senior Secondary School, Siwani (Purvi Part South Room)
6	Govt. High School, Barwa (Uttari Part)	26	Govt. Girls Primary School, Siwani (Purvi Part)
7	Govt. Girls High School, Barwa (Right Side)	27	Govt. Girls Primary School, Siwani (Paschimi Part)
8	Govt. Girls High School, Barwa (Left Side)	28	Schedule Caste Chopal Pana Ray, Siwani
9	Govt. Girls High School, Barwa (South Side)	29	Udami Ram Saraswati Devi Jindal Govt. Girls Senior Secondary School, Siwani (South Part Uttari Room)
10	Govt. High School, Rupana	30	Udami Ram Saraswati Devi Jindal Govt. Girls Senior Secondary School, Siwani (South Part South Room)
11	Govt. Primary School, Dahani Ramjas	31	Govt. Primary School, Dhulkot
12	Govt. Primary School, Dahani Ramjas	32	Schedule Caste Chopal, Dhulkot
13	Govt. Senior Secondary School, Gurera (Purvi Part)	33	Govt. Middle School, Khera (Left Room)
14	Govt. Senior Secondary School, Gurera (Middle Part)	34	Govt. Middle School, Khera (Right Room)
15	Govt. Senior Secondary School, Gurera (Paschimi Part)	35	Govt. Middle School, Dahani Balara
16	Govt. Middle School, Devsar	36	Govt. Middle School, Bakhtavpura
17	Govt. High School, Kikral	37	Govt. Middle School, Gendawas (Right Room)
18	Govt. Senior Secondary School, Siwani (Uttari Part)	38	Govt. Middle School, Gendawas (Left Room)
18A	Govt. Senior Secondary School, Siwani (Uttari Part)	39	Govt. Primary School, Dahani Silawali
19	Schedule Caste Chopal Pana Lohari, Siwani	40	Govt. High School, Lilas (Purvi Part)
20	Govt. Senior Secondary School, Siwani (Purvi Part)	41	Govt. High School, Lilas (Paschimi Part)

Contd....

## Polling Station Level Election Results

### Polling Station-wise Votes Secured by Overall Top Five Parties in Loharu Assembly in Assembly Election (AE) under Bhiwani-Mahendragarh Parliamentary Constituency in Haryana (2014)

No. of Polling Station	Winner - Om Parkash Barwa (INLD)	Runner-up - Jai Parkash Dalal (BJP)	3rd - Somvir Singh (INC)	4th - Bahadur Singh (HJCBL)	5th - Rajender Singh (RBC)	NOTA	Other	Total Votes Secured
35	318	288	101	88	32	2	38	867
36	257	272	118	59	52	2	11	771
37	362	137	91	104	24	0	14	732
38	226	167	156	59	11	0	3	622
39	303	182	190	121	10	1	47	854
40	24	120	34	467	1	1	17	664
41	29	92	45	510	0	0	11	687
42	197	148	111	83	8	2	15	564
43	290	199	60	42	15	0	13	619
44	173	41	69	149	5	0	7	444
45	208	46	79	31	0	0	1	365
46	37	35	17	92	33	0	6	220
47	114	45	72	5	3	0	4	243
48	206	174	161	28	1	4	10	584
49	365	245	104	191	0	1	20	926
50	40	37	45	67	0	0	8	197
51	104	180	89	286	1	0	14	674
52	72	47	25	161	2	1	5	313
53	235	121	200	187	7	4	71	825
54	245	51	102	46	1	0	16	461
55	169	36	41	42	0	1	10	299
56	44	20	84	60	0	2	5	215
57	349	94	283	56	29	0	21	832
58	353	94	175	61	1	4	23	711
59	95	19	68	9	0	0	23	214
60	311	145	80	125	0	0	35	696
61	306	122	138	107	0	1	23	697
62	68	62	62	81	7	0	7	287
63	384	188	107	76	21	2	32	810
64	250	235	165	74	100	2	13	839
65	360	276	119	165	0	2	14	936
66	300	199	115	210	0	1	34	859
67	235	120	111	96	12	1	12	587
68	206	134	139	83	24	0	25	611
69	300	123	162	112	0	2	7	706

Contd....

## Polling Station Level Election Results

### Winner, Runner-up and 3rd Party Position & Winning Margin According to Polling Stations in Loharu Assembly in Assembly Election (AE) under Bhiwani-Mahendragarh Parliamentary Constituency in Haryana (2014)

Polling Station Number	Winner Party	Winner Votes (%)	Runner-up Party	Runner-up Votes (%)	Winning Margin Votes (%)	Third Party	Third Party Votes (%)	Other Votes (%)
70	INLD	386 (51.47)	INC	268 (35.73)	118 (15.74)	BJP	70 (9.33)	26 (3.47)
71	INLD	280 (32.79)	BJP	264 (30.91)	16 (1.88)	INC	152 (17.8)	158 (18.5)
72	INLD	196 (44.55)	BJP	125 (28.41)	71 (16.14)	INC	72 (16.36)	47 (10.68)
73	INLD	237 (38.41)	INC	220 (35.66)	17 (2.75)	BJP	118 (19.12)	42 (6.81)
74	BJP	118 (37.58)	INLD	74 (23.57)	44 (14.01)	INC	65 (20.7)	57 (18.15)
75	BJP	330 (36.63)	INLD	279 (30.97)	51 (5.66)	INC	207 (22.97)	85 (9.43)
76	BJP	117 (50.21)	INC	47 (20.17)	70 (30.04)	INLD	31 (13.3)	38 (16.31)
77	BJP	343 (36.33)	INLD	239 (25.32)	104 (11.01)	INC	214 (22.67)	148 (15.68)
78	BJP	57 (29.69)	INLD	43 (22.4)	14 (7.29)	INC	40 (20.83)	52 (27.08)
79	BJP	463 (38.91)	INLD	382 (32.1)	81 (6.81)	INC	265 (22.27)	80 (6.72)
80	BJP	123 (43.77)	INLD	92 (32.74)	31 (11.03)	INC	52 (18.51)	14 (4.98)
81	BJP	96 (40.51)	INC	58 (24.47)	38 (16.04)	INLD	50 (21.1)	33 (13.92)
82	BJP	325 (36.48)	INC	256 (28.73)	69 (7.75)	INLD	244 (27.38)	66 (7.41)
83	INLD	287 (47.67)	INC	144 (23.92)	143 (23.75)	BJP	114 (18.94)	57 (9.47)
84	INLD	155 (28.97)	INC	143 (26.73)	12 (2.24)	BJP	128 (23.93)	109 (20.37)
85	INLD	497 (44.77)	INC	320 (28.83)	177 (15.94)	BJP	194 (17.48)	99 (8.92)
86	INC	166 (54.79)	BJP	61 (20.13)	105 (34.66)	INLD	49 (16.17)	27 (8.91)
87	INLD	507 (47.74)	INC	221 (20.81)	286 (26.93)	BJP	151 (14.22)	183 (17.23)
88	BJP	239 (38.42)	INLD	176 (28.3)	63 (10.12)	INC	99 (15.92)	108 (17.36)
89	BJP	205 (42.89)	INLD	171 (35.77)	34 (7.12)	INC	80 (16.74)	22 (4.6)
90	BJP	120 (40.82)	HJCBL	89 (30.27)	31 (10.55)	INC	61 (20.75)	24 (8.16)
91	INLD	285 (34.88)	BJP	210 (25.7)	75 (9.18)	INC	185 (22.64)	137 (16.77)
92	INC	125 (32.98)	HJCBL	86 (22.69)	39 (10.29)	INLD	80 (21.11)	88 (23.22)
93	BJP	266 (44.33)	INLD	177 (29.5)	89 (14.83)	INC	119 (19.83)	38 (6.33)
94	INLD	258 (47.43)	BJP	146 (26.84)	112 (20.59)	INC	107 (19.67)	33 (6.07)
95	INLD	160 (36.53)	INC	134 (30.59)	26 (5.94)	BJP	61 (13.93)	83 (18.95)
96	INLD	393 (39.66)	BJP	346 (34.91)	47 (4.75)	INC	173 (17.46)	79 (7.97)
97	BJP	215 (47.15)	INLD	141 (30.92)	74 (16.23)	INC	80 (17.54)	20 (4.39)
98	BJP	372 (35.94)	INLD	345 (33.33)	27 (2.61)	INC	271 (26.18)	47 (4.54)
99	INLD	167 (38.57)	BJP	158 (36.49)	9 (2.08)	INC	86 (19.86)	22 (5.08)
100	INLD	231 (39.9)	BJP	216 (37.31)	15 (2.59)	INC	99 (17.1)	33 (5.7)
101	INLD	341 (35.52)	BJP	235 (24.48)	106 (11.04)	INC	216 (22.5)	168 (17.5)
102	BJP	394 (39.96)	INLD	222 (22.52)	172 (17.44)	INC	174 (17.65)	196 (19.88)
103	BJP	263 (41.55)	INLD	181 (28.59)	82 (12.96)	INC	89 (14.06)	100 (15.8)
104	INLD	355 (32.1)	INC	292 (26.4)	63 (5.7)	BJP	271 (24.5)	188 (17)

Contd....

## Socio-Economic Amenities - Rural

### Access to Education Facilities

Particulars	Number of Villages (% of Population)				
	Available	Not Available	If Not Available (Distance of Nearest Facility)		
			A	B	C
Govt. Primary School	110 (100)	1 (0)	1 (0)	0 (0)	0 (0)
Private Primary School	101 (95)	10 (5)	0 (0)	0 (0)	0 (0)
Govt. Middle School	80 (88)	31 (12)	22 (9)	6 (2)	0 (0)
Private Middle School	76 (84)	35 (16)	1 (0)	0 (0)	0 (0)
Govt. Secondary School	53 (68)	58 (32)	37 (20)	17 (8)	3 (3)
Private Secondary School	49 (64)	62 (36)	0 (0)	0 (0)	0 (0)
Govt. Senior Secondary School	31 (46)	80 (54)	32 (19)	33 (21)	9 (9)
Private Senior Secondary School	31 (46)	80 (54)	1 (1)	0 (0)	0 (0)
Govt. Arts and Science Degree College	0 (0)	111 (100)	8 (4)	20 (17)	81 (76)
Private Arts and Science Degree College	0 (0)	111 (100)	0 (0)	0 (0)	2 (3)
Govt. Engineering College	0 (0)	111 (100)	0 (0)	0 (0)	0 (0)
Private Engineering College	1 (4)	110 (96)	5 (4)	17 (13)	88 (78)
Govt. Medicine College	0 (0)	111 (100)	0 (0)	0 (0)	110 (99)
Private Medicine College	0 (0)	111 (100)	0 (0)	0 (0)	1 (1)
Govt. Management Institute	0 (0)	111 (100)	0 (0)	0 (0)	71 (68)
Private Management Institute	0 (0)	111 (100)	1 (0)	1 (0)	38 (32)
Govt. Polytechnic	0 (0)	111 (100)	5 (2)	10 (8)	91 (85)
Private Polytechnic	0 (0)	111 (100)	0 (0)	0 (0)	5 (5)
Govt. Vocational Training School/ITI	1 (4)	110 (96)	9 (4)	24 (19)	68 (63)
Private Vocational Training School/ITI	0 (0)	111 (100)	1 (1)	1 (0)	7 (7)
Govt. Non Formal Training Centre	0 (0)	111 (100)	6 (3)	7 (7)	85 (79)
Private Non Formal Training Centre	0 (0)	111 (100)	3 (2)	7 (5)	3 (4)
Govt. School For Disabled	0 (0)	111 (100)	0 (0)	0 (0)	111 (100)
Private School For Disabled	0 (0)	111 (100)	0 (0)	0 (0)	0 (0)
Government Others	0 (0)	111 (100)	0 (0)	0 (0)	0 (0)
Private Others	0 (0)	111 (100)	0 (0)	0 (0)	0 (0)

Note : Distance A : Less than 5 km; B : Between 5-10 km; C : 10+ km.; Source : Data Analysis is based on 2011 Census.

## DISCLAIMER

The Terms of Use and Disclaimer of Datanet India Private Limited (hereinafter referred to as "Datanet") for use of this analysis report of **Loharu Assembly Constituency (Loharu Vidhan Sabha)** :-

1. **Assembly Factbook™** is a Registered Trade Mark owned by Datanet.
2. All the maps are sketched and graphical representation only and have not been drawn to the scale and also not to represent the actual geographical area or boundary of the unit.
3. The data for the aforesaid analysis is based on authentic sources and has been culled from the various publications of Census, CSO and NSSO for district and block level data, various central and state government departments, Central & State Elections Commissions and the concerned Returning Officers' releases, Electoral Rolls, Election results and allied publications, internal assessment, surveys, estimates and analysis. Therefore, certain adjustment of data at micro level may have been done to arrive closer to the macro data.
4. Data have been provided on an "As Is" and "As AVAILABLE" basis
5. The colours shown in the maps or diagram and charts of a particular party, alliance or AC are indicative and do not represent them.
6. This publication which includes maps, sheets, graphs and data would be the property under copyright of Datanet only. The user may use these for its internal study, analysis and research purposes. It's public display, re-selling or any commercial uses by the user are not allowed.
7. Datanet has taken due care and caution in compilation and processing of data and allied information, but does not guarantee the accuracy, adequacy or completeness of any information/analysis and will be not responsible for any errors or omissions or for the results obtained from the use of such information/analysis.
8. All the contents for the publication have been culled from various authentic sources and Datanet reasonably believes such sources to be reliable, but does not make any representations, express or implied as to the accuracy or fitness of use of such information. The information or contents of the information/analysis do not constitute advice and should not be relied upon in making (or refraining from making) any decision. Any reliance placed upon the information provided by Datanet is the sole responsibility and strictly at the user's risk.
9. In no event will Datanet be liable for any damages (including, without limitation, damages for loss of business projects, or loss of profits) arising in contract, tort or otherwise from the use of or inability to use any of its contents, or from any action taken (or refrained from being taken) as a result of using the analysis or any of its contents. Datanet its directors, owners, editors, officials, employees, distributor and agents or any associate will not be liable for any errors in the information contained or any consequences arising from the use of the contents of the provided information/analysis.
10. If any provision of these terms and conditions is held invalid or illegal or unenforceable for any reason by any court of competent jurisdiction, such provision shall be severed and the remainder of provisions of the terms and conditions shall continue in full force and effect as if the Term of Use had been executed with the invalid, illegal or unenforceable provision eliminated.
11. If there are any discrepancies in the information provided, please bring it to attention of Datanet for suitable rectification measures.

**Buy Online This Complete Book At  
Datanet India eBooks Store**

[www.indiastatpublications.com](http://www.indiastatpublications.com)

or go directly at

[http://www.indiastatpublications.com/  
Assembly\\_factbook/Haryana/Bhiwani-Mahendragarh/ Loharu](http://www.indiastatpublications.com/Assembly_factbook/Haryana/Bhiwani-Mahendragarh/Loharu)

 **india**stat**elections**

