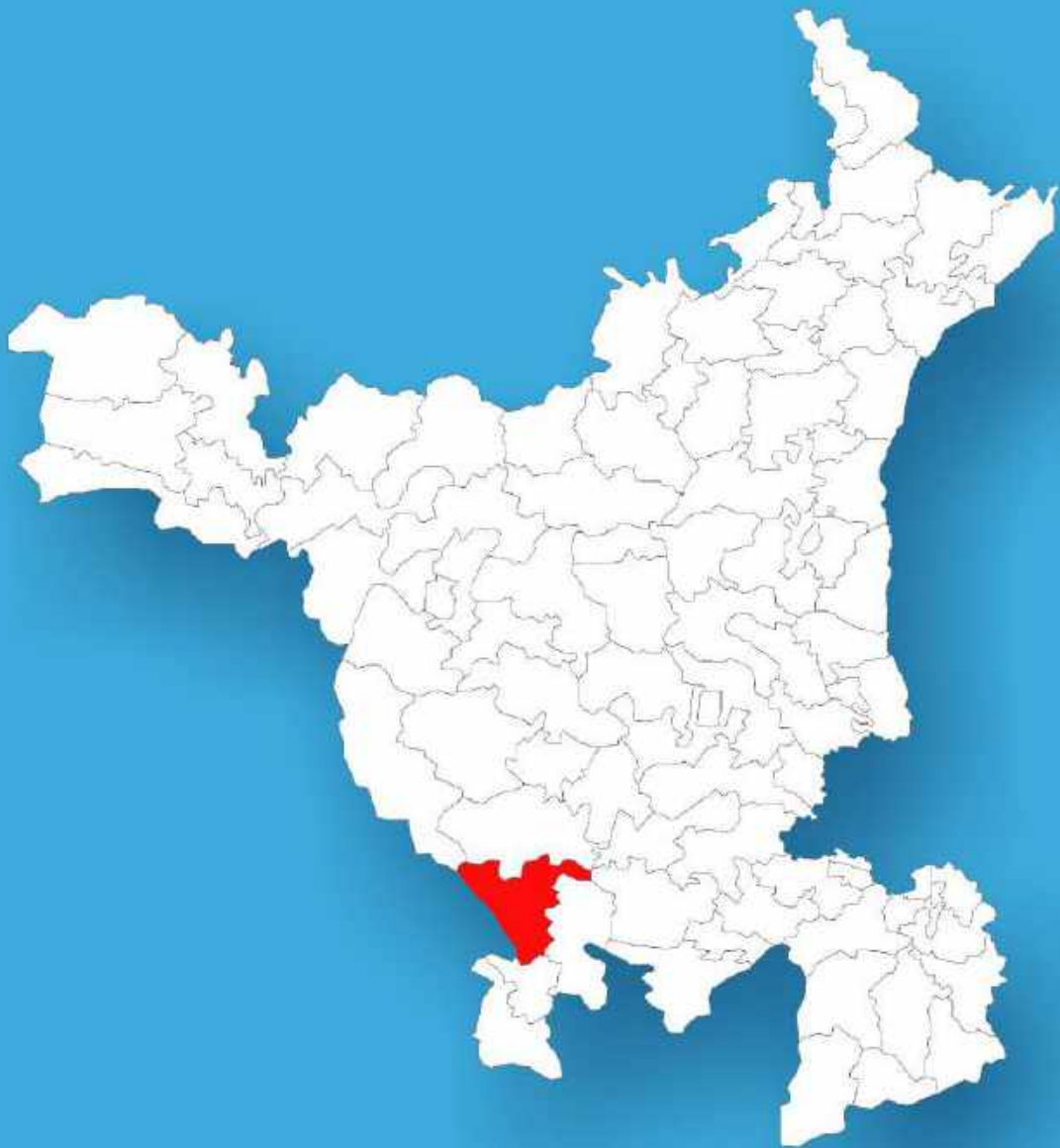




Haryana

Assembly Factbook™

Mahendragarh Assembly Constituency



Key Electoral Data of Mahendragarh
Assembly Constituency (Vidhan Sabha)

Haryana
Assembly FactbookTM
Mahendragarh Assembly Constituency



Mahendragarh Vidhan Sabha

Editor & Director

Dr. R.K. Thukral

Research Editor

Dr. Shafeeq Rahman

Compiled, Researched and Published by Datanet India Pvt. Ltd.

D-100, 1st Floor,

Okhla Industrial Area, Phase-I,
New Delhi- 110020.

Ph.: 91-11- 43580781-84

Email : support@indiastatpublications.com

Website : www.indiastatelections.com

Online Book Store :

www.indiastatpublications.com

Report No. : AFB/HR-69-0125

ISBN : 978-93-5293-515-4

First Edition : January, 2018

Eighth Updated Edition : January, 2025

Price : Rs. 11500/-

US\$ 310

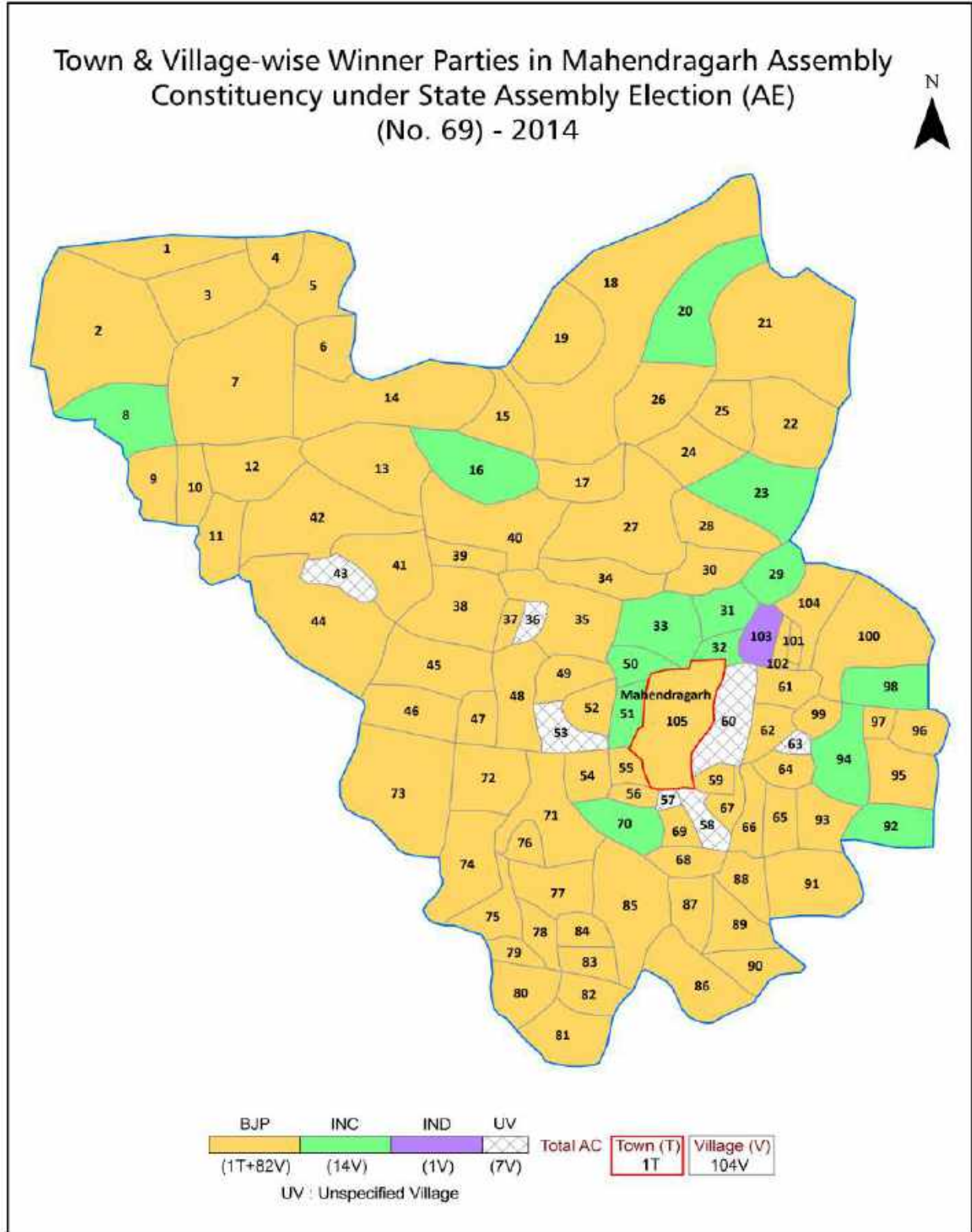
© Datanet India Pvt. Ltd.

All rights reserved. No part of this book may be reproduced, stored in a retrieval system or transmitted in any form or by any means, mechanical photocopying, photographing, scanning, recording or otherwise without the prior written permission of the publisher. Please refer to Disclaimer at page no. 195 for the use of this publication.

Printed in India

No.	Particulars	Page No.
	Introduction	
1	Assembly Constituency - (Vidhan Sabha) at a Glance Features of Assembly as per Delimitation Commission of India (2008)	1-2
	Location and Political Maps	
2	Location Map Boundaries of Assembly Constituency - (Vidhan Sabha) in District Boundaries of Assembly Constituency under Parliamentary Constituency - (Lok Sabha) Town & Village-wise Winner Parties- 2024-PE, 2024-AE, 2019-PE, 2019-AE, 2014-PE, 2014-AE, 2009-PE and 2009-AE	3-11
	Administrative Setup (2011)	
3	District Sub-district Towns Villages Inhabited Villages Uninhabited Villages Village Panchayat Intermediate Panchayat	12-17
	Demographics (2011)	
4	Population Households Rural/Urban Population Towns and Villages by Population Size Sex Ratio (Total & 0-6 Years) Religious Population Social Population Literacy Rate	18-19
	Electoral Features	
5	Important Dates of Last Elections Held Electors by Gender Service Electors Voters Voters Turnout Polling Stations & Average Number of Electors per Polling Station Electors by Age Group Present Elected Representatives	20-25
	Historical Summary Election Results	
6	Vote Share of Major Parties Winning Margin (Number & Percentage Polarity of Parties Summary Result of Assembly Segment of Parliamentary Elections 2024, 2019, 2014, 2009, 2004 and 1999 Summary Result of Assembly Elections 2024, 2019, 2014, 2009, 2005, 2000, 1996, 1991, 1987, 1982, 1977, 1972, 1968 and 1967	26-48
	Polling Station Level Election Results	
7	Name and Number of Polling Station 2024-PE, 2024-AE, 2019-PE, 2019-AE, 2014-PE, 2014-AE, 2009-PE and 2009-AE Polling Station-wise Electors, Voters & Voters Turnout 2024-PE, 2024-AE, 2019-PE, 2019-AE, 2014-PE, 2014-AE, 2009-PE and 2009-AE Polling Station wise Elections Results 2024-PE, 2024-AE, 2019-PE, 2019-AE, 2014-PE, 2014-AE, 2009-PE and 2009-AE	49-172
	Share of Assembly Constituency	
8	Share of Assembly Constituency - (Vidhan Sabha) in State, District and Parliamentary Constituency - (Lok Sabha)	173
	Socio-Economic Amenities (2011)	
9	Access to Administrative Units Agricultural, Manufacturing and Industrial Commodities Demographic Indicators Education Health & Manpower Drinking Water Supply Sanitation Entertainment and Recreations Infrastructure Power Food Allocation Distribution and Marketing of Agriculture Commodities Infrastructure Transport and Road Infrastructure Communication Banking and Financial Services Land Use Irrigation Source	175-189
10	Abbreviation & Sources	191-193
11	Disclaimer	195

Location & Political Map



Administrative Setup

List of Village Panchayat & Intermediate Panchayat (Block) Name - 2011

Village Name	Village Panchayat Name	Intermediate Panchayat Name
Adalpur(44)	Adalpur(44)	Mahendra Garh
Akbarpur Nangal (69)	Akbarpur Nangal (69)	Kanina
Anawas(66)	Anawas(66)	Kanina
Bachini(70)	Bachini(70)	Kanina
Bairawas(110)	Bairawas(110)	Mahendra Garh
Balana(27)	Balana(27)	Mahendra Garh
Balayacha(32)	Balayacha(32)	Mahendra Garh
Barda(18)	Barda(18)	Mahendra Garh
Bas (3)	Bas (3)	Mahendra Garh
Basri(5)	Basri(5)	Mahendra Garh
Bassai(47)	Bassai(47)	Mahendra Garh
Bawana(52)	Bawana(52)	Mahendra Garh
Bawania(28)	Bawania(28)	Kanina
Beri(82)	Beri(82)	Mahendra Garh
Bhagdana(59)	Bhagdana(59)	Mahendra Garh
Bhalkhi(31)	Bhalkhi(31)	Kanina
Bhandor Nichi(83)	Bhandor Nichi(83)	Mahendra Garh
Bhandor Unchi(80)	Bhandor Unchi(80)	Mahendra Garh
Bhurjat(46)	Bhurjat(46)	Mahendra Garh
Bir Chitlang(74)	Bir Chitlang(74)	Mahendra Garh
Bir Jatwas(93)	Bir Jatwas(93)	Mahendra Garh
Birsinghwas(8)	Nawan	Mahendra Garh
Buchawas(68)	Buchawas(68)	Kanina
Bucholi(76)	Bucholi(76)	Mahendra Garh
Budin(31)	Budin(31)	Mahendra Garh
Bundebaj Nagar(84)	Bundebaj Nagar(84)	Mahendra Garh
Cham Dhera(85)	Cham Dhera(85)	Mahendra Garh
Chhajiawas(106)	Chhajiawas(106)	Mahendra Garh
Chitlang(78)	Chitlang(78)	Mahendra Garh

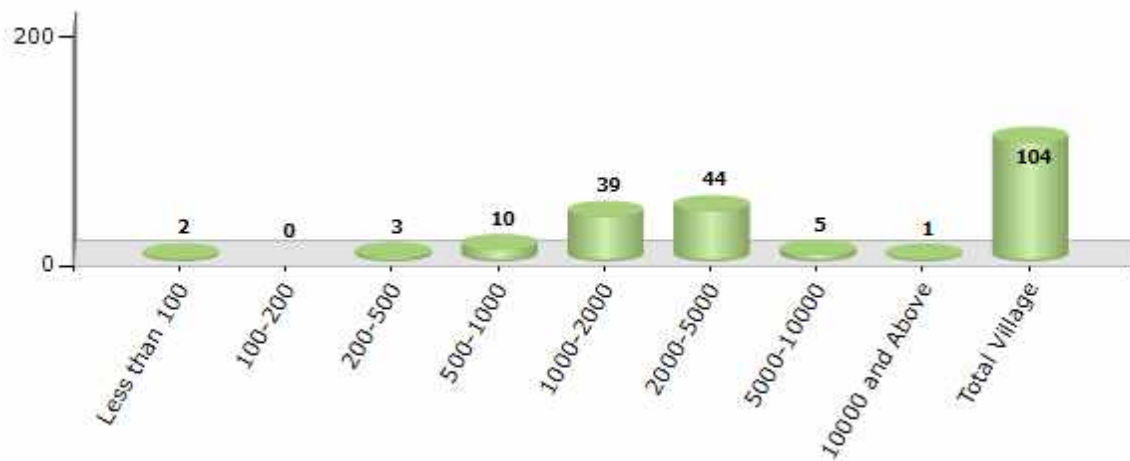
Contd....

Demographics

Number of Villages by Population Size - 2011

Less than 100	100-200	200-500	500-1000	1000-2000	2000-5000	5000-10000	10000 and Above	Total Village
2	0	3	10	39	44	5	1	104

Number of Villages by Population Size - 2011



Number of Towns by Population Size - 2011

Less than 4999	5000-9999	10000-19999	20000-49999	50000-99999	100000 and Above	Total Town
0	0	0	1	0	0	1

Number of Towns by Population Size - 2011

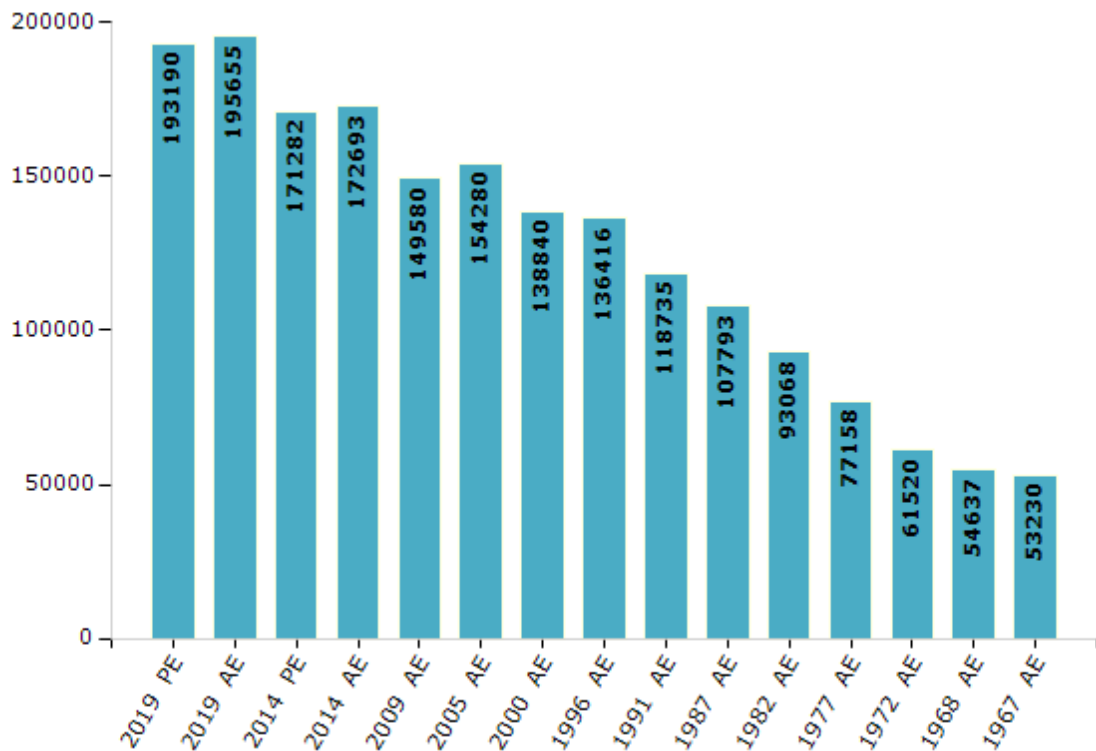


Electoral Features

Electors by Male & Female

Year	Male	Female	Others	Total	Year	Male	Female	Others	Total
2019 PE	103855	89333	2	193190	1999 PE	-	-	-	-
2019 AE	105049	90606	0	195655	1996 AE	71959	64457	-	136416
2014 PE	91727	79555	0	171282	1991 AE	61610	57125	-	118735
2014 AE	92141	80552	0	172693	1987 AE	55525	52268	-	107793
2009 PE	-	-	-	-	1982 AE	48280	44788	-	93068
2009 AE	79158	70422	-	149580	1977 AE	39826	37332	-	77158
2005 AE	81115	73165	-	154280	1972 AE	31945	29575	-	61520
2004 PE	-	-	-	-	1968 AE	28773	25864	-	54637
2000 AE	73635	65205	-	138840	1967 AE	-	-	-	53230

Number of Electors



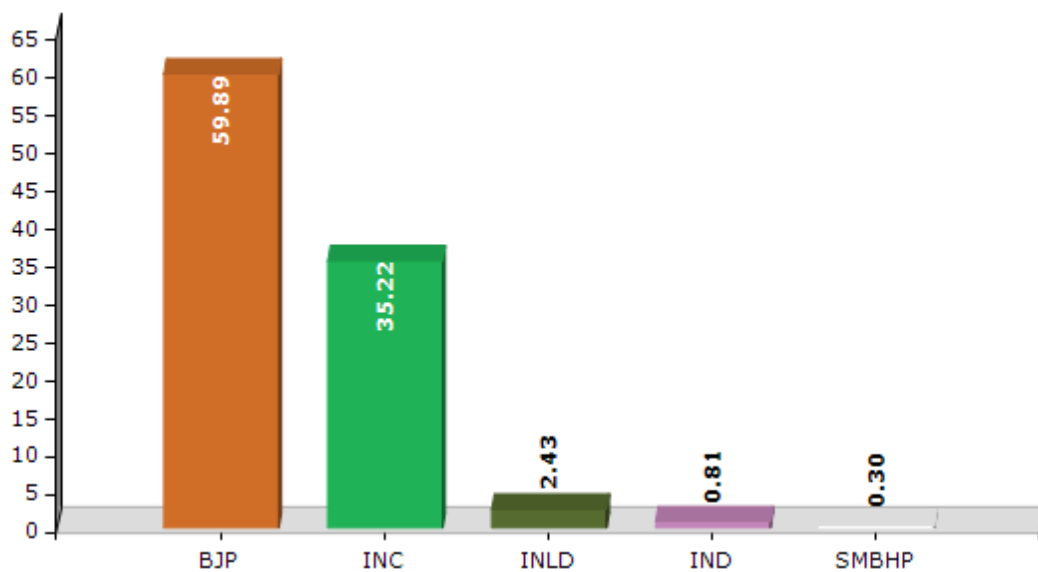
Note : AE : Assembly Election, PE : Assembly Segment of Parliamentary Election

Historical Summary Election Results

Summary Result of Assembly Election - 2014

Candidate Name	Party	Votes	Votes %
Ram Bilash Sharma	BJP	83724	59.89
Dan Singh Rao	INC	49233	35.22
Nirmala Tanwar	INLD	3396	2.43
Ajay Sigriya	IND	1132	0.81
Attar Singh	SMBHP	425	0.3
Deepak Kumar	IND	391	0.28
Naresh Kumar	HJCBL	304	0.22
Sisram	IND	134	0.1
Om Parkash	IND	100	0.07
Raj Kumar	RBC	91	0.07
Rajender	SP	77	0.06
Hanuman Singh	IND	74	0.05
Bala Devi	HaLP	47	0.03
Balbir	JD(U)	38	0.03
	NOTA	630	0.45

Votes Percentage of Top Parties - 2014



Polling Station Level Election Results

Number and Name of Polling Stations (PS) (2019 AE)

Number of Polling Stations	Name of Polling Stations	Number of Polling Stations	Name of Polling Stations
1	Govt. High School, Shyampura	22	Govt. Primary School, Bass
2	Govt. High School, Shyampura	23	Govt. Primary School, Birsingh Bass
3	Govt. Primary School, Shyampura	24	Govt. Senior Secondary Middle School, Nawan
4	Govt. High School, Jarwa	25	Govt. Senior Secondary Middle School, Nawan
5	Govt. High School, Jarwa	26	Scheduled Caste Choupal, Nawan
6	Govt. Primary School, Jarwa	27	Govt. Middle School, Nangal Mala
7	Govt. Primary School, Basri	28	Govt. Senior Secondary School, Khudana
8	Govt. Middle School, Sohri	29	Scheduled Caste Choupal, Khudana
9	Govt. Senior Secondary School Satnali	30	Govt. Senior Secondary School, Khudana
10	Govt. Senior Secondary School Satnali	31	Dharmshala Joshiji Govt Girls Primary School, Khudana
11	Govt. Senior Secondary School Satnali	32	Govt. Primary School, Khudana
12	Govt. Girls Senior Secondary Middle School, Satnali	33	Govt. Primary School, Khudana
13	Govt. Girls Senior Secondary Middle School, Satnali	34	Govt. Primary School, Garhi
14	Govt. Primary School, Satnali	35	Govt. Primary School, Garhi
15	Govt. Primary School, Satnali	36	Govt. High School, Kharkhara (Aakhoda)
16	Govt. High School, Patharwa	37	Govt. High School, Kharkhara (Aakhoda)
17	Govt. Primary School, Dhani Kumharan	38	Govt. Primary School, Kharkhara (Akoda)
18	Govt. High School, Patharwa	39	Govt. Primary School, Kharkhara (Akoda)
19	Govt. Primary School, Patharwa	40	Govt. Sr. Sec. School, Bassai
20	Govt. Primary School, Nangla	41	Govt. Sr. Sec. School, Bassai
21	Govt. Primary School, Bass	42	Seth Amilal Girls High School, Bassai

Contd....

Polling Station Level Election Results

Polling Station-wise Votes Secured by Overall Top Five Parties in Mahendragarh Assembly in Assembly Election (AE) under Bhiwani-Mahendragarh Parliamentary Constituency in Haryana (2019)

No. of Polling Station	Winner - Rao Dan Singh (INC)	Runner-up - Ram Bilas Sharma (BJP)	3rd - Sandeep Singh (IND)	4th - Foji Rao Ramesh Palri (JNJP)	5th - Surender Kaushik (IND)	NOTA	Other	Total Votes Secured
36	375	121	58	127	5	0	10	696
37	363	75	102	71	9	0	16	636
38	395	68	127	123	0	1	6	720
39	185	40	265	128	3	1	24	646
40	116	212	198	8	141	0	119	794
41	181	157	186	14	46	8	187	779
42	80	172	139	7	143	1	276	818
43	290	109	159	10	45	0	174	787
44	259	82	62	8	38	2	87	538
45	165	210	240	77	52	0	42	786
46	380	143	156	37	74	4	36	830
47	109	157	370	129	9	1	25	800
48	264	94	112	43	0	0	15	528
49	70	291	39	31	133	3	69	636
50	203	207	173	52	131	4	59	829
51	60	60	70	5	21	2	49	267
52	153	136	134	98	15	1	6	543
53	203	72	183	50	3	1	7	519
54	58	37	135	135	2	0	24	391
55	121	81	125	28	13	1	171	540
56	176	43	191	117	14	0	11	552
57	107	89	222	101	17	0	11	547
58	158	104	355	72	14	1	21	725
59	221	111	234	91	34	2	14	707
60	278	137	217	124	24	5	36	821
61	421	139	141	34	18	3	35	791
62	391	105	95	84	33	4	16	728
63	272	393	177	40	8	2	49	941
64	94	114	60	6	237	1	18	530
65	134	120	68	28	130	2	5	487
66	156	45	45	42	54	1	10	353
67	285	82	245	39	9	1	24	685
68	395	56	250	54	24	2	38	819
69	326	106	125	64	83	1	12	717
70	272	123	193	49	40	5	26	708

Contd....

Polling Station Level Election Results

Winner, Runner-up and 3rd Party Position & Winning Margin According to Polling Stations in Mahendragarh Assembly in Assembly Election (AE) under Bhiwani-Mahendragarh Parliamentary Constituency in Haryana (2019)

Polling Station Number	Winner Party	Winner Votes (%)	Runner-up Party	Runner-up Votes (%)	Winning Margin Votes (%)	Third Party	Third Party Votes (%)	Other Votes (%)
71	INC	384 (43.34)	JNJP	165 (18.62)	219 (24.72)	BJP	159 (17.95)	178 (20.09)
72	INC	318 (38.22)	BJP	216 (25.96)	102 (12.26)	IND (SS)	176 (21.15)	122 (14.66)
73	BJP	209 (31.19)	INC	186 (27.76)	23 (3.43)	IND (SS)	174 (25.97)	101 (15.07)
74	BJP	292 (42.44)	INC	187 (27.18)	105 (15.26)	IND (SS)	161 (23.4)	48 (6.98)
75	IND (SS)	301 (36.8)	BJP	257 (31.42)	44 (5.38)	INC	144 (17.6)	116 (14.18)
76	BJP	279 (44.01)	IND (SS)	218 (34.38)	61 (9.63)	INC	59 (9.31)	78 (12.3)
77	INC	321 (41.63)	IND (SS)	227 (29.44)	94 (12.19)	BJP	156 (20.23)	67 (8.69)
78	BJP	362 (39.91)	IND (SS)	225 (24.81)	137 (15.1)	INC	134 (14.77)	186 (20.51)
79	INC	232 (39.32)	BJP	185 (31.36)	47 (7.96)	JNJP	103 (17.46)	70 (11.86)
80	IND (SS)	295 (38.97)	INC	142 (18.76)	153 (20.21)	BJP	135 (17.83)	185 (24.44)
81	IND (SS)	278 (46.96)	INC	117 (19.76)	161 (27.2)	BJP	95 (16.05)	102 (17.23)
82	IND (SS)	488 (62.4)	INC	111 (14.19)	377 (48.21)	BJP	96 (12.28)	87 (11.13)
83	IND (SS)	449 (54.36)	INC	179 (21.67)	270 (32.69)	BJP	85 (10.29)	113 (13.68)
84	IND (SS)	160 (49.23)	INC	119 (36.62)	41 (12.61)	BJP	14 (4.31)	32 (9.85)
85	IND (SS)	120 (30.69)	INC	119 (30.43)	1 (0.26)	BJP	92 (23.53)	60 (15.35)
86	BJP	374 (59.27)	INC	184 (29.16)	190 (30.11)	IND (SS)	59 (9.35)	14 (2.22)
87	BJP	288 (48.73)	IND (SS)	151 (25.55)	137 (23.18)	INC	112 (18.95)	40 (6.77)
88	BJP	149 (53.6)	INC	79 (28.42)	70 (25.18)	IND (SS)	33 (11.87)	17 (6.12)
89	BJP	517 (92.65)	INC	15 (2.69)	502 (89.96)	IND (SS)	14 (2.51)	12 (2.15)
90	INC	345 (43.78)	BJP	232 (29.44)	113 (14.34)	JNJP	118 (14.97)	93 (11.8)
91	INC	393 (50.91)	BJP	235 (30.44)	158 (20.47)	JNJP	92 (11.92)	52 (6.74)
92	INC	165 (65.74)	BJP	61 (24.3)	104 (41.44)	JNJP	13 (5.18)	12 (4.78)
93	INC	333 (45.8)	BJP	153 (21.05)	180 (24.75)	JNJP	135 (18.57)	106 (14.58)
94	INC	324 (46.48)	BJP	158 (22.67)	166 (23.81)	IND (SS)	122 (17.5)	93 (13.34)
95	INC	270 (45.92)	IND (SS)	102 (17.35)	168 (28.57)	BJP	97 (16.5)	119 (20.24)
96	INC	251 (39.34)	JNJP	129 (20.22)	122 (19.12)	IND (SS)	116 (18.18)	142 (22.26)
97	IND (SS)	289 (31.21)	BJP	270 (29.16)	19 (2.05)	INC	229 (24.73)	138 (14.9)
98	INC	153 (58.4)	IND (SS)	55 (20.99)	98 (37.41)	JNJP	23 (8.78)	31 (11.83)
99	BJP	324 (38.3)	IND (SS)	261 (30.85)	63 (7.45)	INC	158 (18.68)	103 (12.17)
100	INC	412 (58.86)	JNJP	169 (24.14)	243 (34.72)	BJP	69 (9.86)	50 (7.14)
101	INC	233 (37.95)	JNJP	185 (30.13)	48 (7.82)	BJP	131 (21.34)	65 (10.59)
102	INC	344 (43.32)	IND (SS)	167 (21.03)	177 (22.29)	BJP	117 (14.74)	166 (20.91)
103	INC	245 (35.3)	IND (SS)	146 (21.04)	99 (14.26)	JNJP	108 (15.56)	195 (28.1)
104	INC	262 (34.2)	IND (RAGB)	170 (22.19)	92 (12.01)	BJP	153 (19.97)	181 (23.63)
105	INC	349 (47.55)	BJP	173 (23.57)	176 (23.98)	IND (SS)	89 (12.13)	123 (16.76)

Contd....

Socio-Economic Amenities - Rural

Access to Education Facilities

Particulars	Number of Villages (% of Population)				
	Available	Not Available	If Not Available (Distance of Nearest Facility)		
			A	B	C
Govt. Primary School	101 (99)	3 (1)	3 (1)	0 (0)	0 (0)
Private Primary School	37 (41)	67 (59)	0 (0)	0 (0)	0 (0)
Govt. Middle School	70 (84)	34 (16)	23 (9)	3 (1)	0 (0)
Private Middle School	36 (43)	68 (57)	1 (1)	1 (0)	0 (0)
Govt. Secondary School	35 (53)	69 (47)	36 (23)	8 (5)	2 (2)
Private Secondary School	29 (31)	75 (69)	3 (2)	2 (1)	0 (0)
Govt. Senior Secondary School	17 (31)	87 (69)	40 (31)	20 (16)	5 (3)
Private Senior Secondary School	21 (25)	83 (75)	5 (4)	2 (1)	0 (0)
Govt. Arts and Science Degree College	0 (0)	104 (100)	17 (12)	39 (38)	41 (46)
Private Arts and Science Degree College	0 (0)	104 (100)	1 (0)	1 (1)	5 (4)
Govt. Engineering College	0 (0)	104 (100)	2 (2)	0 (0)	3 (2)
Private Engineering College	2 (4)	102 (96)	19 (14)	43 (37)	35 (40)
Govt. Medicine College	0 (0)	104 (100)	0 (0)	0 (0)	102 (99)
Private Medicine College	0 (0)	104 (100)	0 (0)	0 (0)	2 (1)
Govt. Management Institute	0 (0)	104 (100)	1 (1)	7 (5)	4 (3)
Private Management Institute	1 (1)	103 (99)	15 (11)	35 (35)	41 (44)
Govt. Polytechnic	0 (0)	104 (100)	3 (1)	2 (2)	78 (81)
Private Polytechnic	1 (1)	103 (99)	5 (2)	11 (10)	3 (2)
Govt. Vocational Training School/ITI	1 (2)	103 (98)	19 (15)	38 (36)	41 (42)
Private Vocational Training School/ITI	2 (1)	102 (99)	1 (1)	2 (3)	0 (0)
Govt. Non Formal Training Centre	0 (0)	104 (100)	8 (5)	26 (29)	32 (38)
Private Non Formal Training Centre	0 (0)	104 (100)	9 (7)	15 (10)	14 (11)
Govt. School For Disabled	0 (0)	104 (100)	0 (0)	1 (1)	103 (99)
Private School For Disabled	0 (0)	104 (100)	0 (0)	0 (0)	0 (0)
Government Others	0 (0)	104 (100)	0 (0)	0 (0)	0 (0)
Private Others	0 (0)	104 (100)	0 (0)	0 (0)	0 (0)

Note : Distance A : Less than 5 km; B : Between 5-10 km; C : 10+ km.; Source : Data Analysis is based on 2011 Census.

DISCLAIMER

The Terms of Use and Disclaimer of Datanet India Private Limited (hereinafter referred to as "Datanet") for use of this analysis report of **Mahendragarh Assembly Constituency (Mahendragarh Vidhan Sabha)** :-

1. **Assembly Factbook™** is a Registered Trade Mark owned by Datanet.
2. All the maps are sketched and graphical representation only and have not been drawn to the scale and also not to represent the actual geographical area or boundary of the unit.
3. The data for the aforesaid analysis is based on authentic sources and has been culled from the various publications of Census, CSO and NSSO for district and block level data, various central and state government departments, Central & State Elections Commissions and the concerned Returning Officers' releases, Electoral Rolls, Election results and allied publications, internal assessment, surveys, estimates and analysis. Therefore, certain adjustment of data at micro level may have been done to arrive closer to the macro data.
4. Data have been provided on an "As Is" and "As AVAILABLE" basis
5. The colours shown in the maps or diagram and charts of a particular party, alliance or AC are indicative and do not represent them.
6. This publication which includes maps, sheets, graphs and data would be the property under copyright of Datanet only. The user may use these for its internal study, analysis and research purposes. It's public display, re-selling or any commercial uses by the user are not allowed.
7. Datanet has taken due care and caution in compilation and processing of data and allied information, but does not guarantee the accuracy, adequacy or completeness of any information/analysis and will be not responsible for any errors or omissions or for the results obtained from the use of such information/analysis.
8. All the contents for the publication have been culled from various authentic sources and Datanet reasonably believes such sources to be reliable, but does not make any representations, express or implied as to the accuracy or fitness of use of such information. The information or contents of the information/analysis do not constitute advice and should not be relied upon in making (or refraining from making) any decision. Any reliance placed upon the information provided by Datanet is the sole responsibility and strictly at the user's risk.
9. In no event will Datanet be liable for any damages (including, without limitation, damages for loss of business projects, or loss of profits) arising in contract, tort or otherwise from the use of or inability to use any of its contents, or from any action taken (or refrained from being taken) as a result of using the analysis or any of its contents. Datanet its directors, owners, editors, officials, employees, distributor and agents or any associate will not be liable for any errors in the information contained or any consequences arising from the use of the contents of the provided information/analysis.
10. If any provision of these terms and conditions is held invalid or illegal or unenforceable for any reason by any court of competent jurisdiction, such provision shall be severed and the remainder of provisions of the terms and conditions shall continue in full force and effect as if the Term of Use had been executed with the invalid, illegal or unenforceable provision eliminated.
11. If there are any discrepancies in the information provided, please bring it to attention of Datanet for suitable rectification measures.

**Buy Online This Complete Book At
Datanet India eBooks Store**

www.indiastatpublications.com

or go directly at

[http://www.indiastatpublications.com/
Assembly_factbook/Haryana/Bhiwani-Mahendragarh/
Mahendragarh](http://www.indiastatpublications.com/Assembly_factbook/Haryana/Bhiwani-Mahendragarh/Mahendragarh)

 **india**stat**elections**

ISBN : 978-93-5293-515-4

