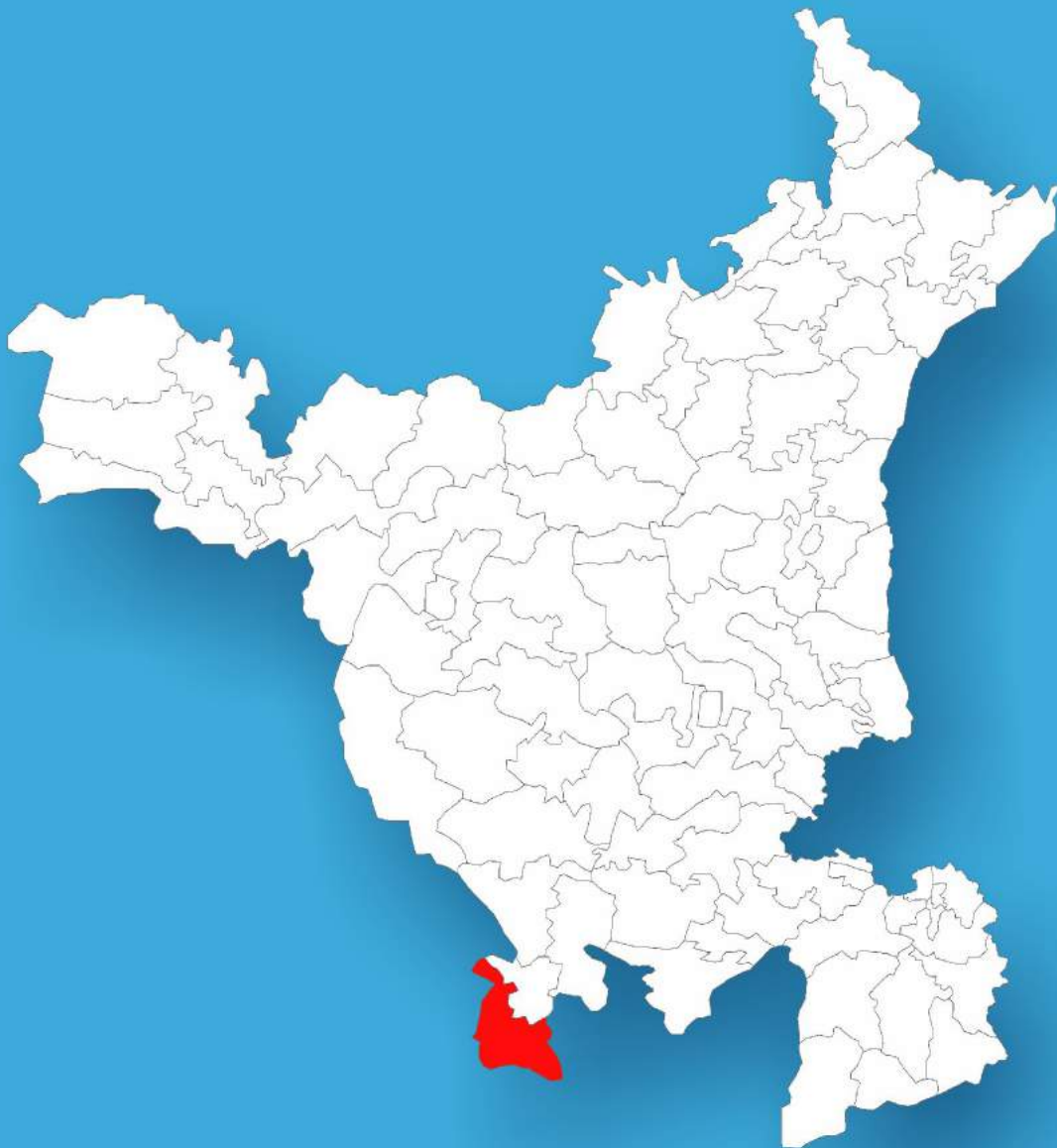




Haryana

# Assembly Factbook™

Nangal Chaudhry Assembly Constituency



Key Electoral Data of Nangal Chaudhry  
Assembly Constituency (Vidhan Sabha)

Haryana

# **Assembly Factbook**<sup>TM</sup>

Nangal Chaudhry Assembly Constituency



Nangal Chaudhry Vidhan Sabha

## **Editor & Director**

Dr. R.K. Thukral

## **Research Editor**

Dr. Shafeeq Rahman

## **Compiled, Researched and Published by Datanet India Pvt. Ltd.**

D-100, 1st Floor,

Okhla Industrial Area, Phase-I,  
New Delhi- 110020.

Ph.: 91-11- 43580781-84

Email : support@indiastatpublications.com

Website : www.indiastatelections.com

## **Online Book Store :**

www.indiastatpublications.com

**Report No. :** AFB/HR-71-0123

**ISBN :** 978-93-5293-519-2

**First Edition :** January, 2018

**Sixth Updated Edition :** January, 2023

**Price :** Rs. 11500/-

US\$ 310

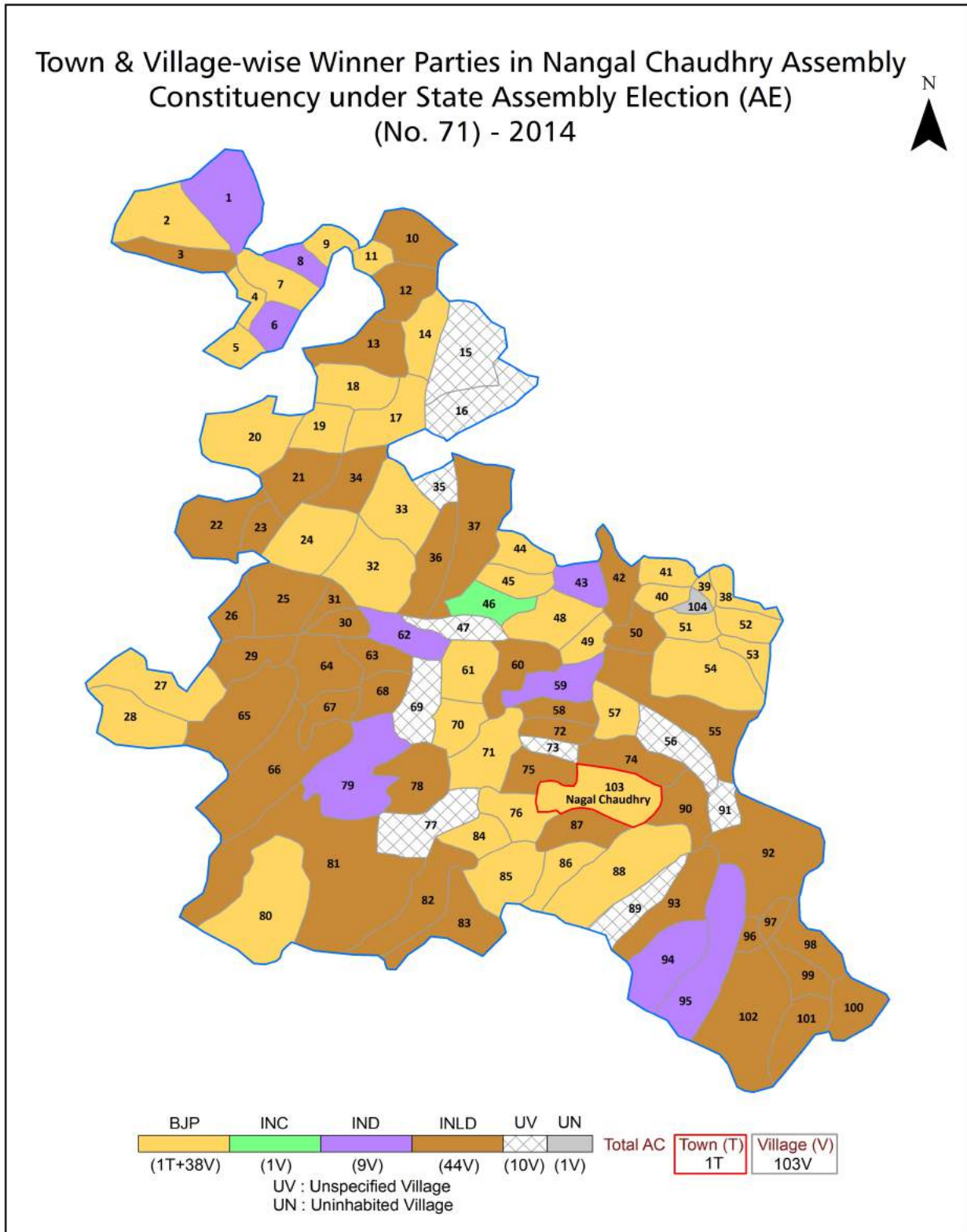
**© Datanet India Pvt. Ltd.**

All rights reserved. No part of this book may be reproduced, stored in a retrieval system or transmitted in any form or by any means, mechanical photocopying, photographing, scanning, recording or otherwise without the prior written permission of the publisher. Please refer to Disclaimer at page no. 162 for the use of this publication.

Printed in India

No.	Particulars	Page No.
	<b>Introduction</b>	
1	Assembly Constituency - (Vidhan Sabha) at a Glance   Features of Assembly as per Delimitation Commission of India (2008)	1-2
	<b>Location and Political Maps</b>	
2	Location Map   Boundaries of Assembly Constituency - (Vidhan Sabha) in District   Boundaries of Assembly Constituency under Parliamentary Constituency - (Lok Sabha)   Town & Village-wise Winner Parties- 2019-PE, 2019-AE, 2014-PE, 2014-AE, 2009-PE and 2009-AE	3-11
	<b>Administrative Setup (2011)</b>	
3	District   Sub-district   Towns   Villages   Inhabited Villages   Uninhabited Villages   Village Panchayat   Intermediate Panchayat	12-18
	<b>Demographics (2011)</b>	
4	Population   Households   Rural/Urban Population   Towns and Villages by Population Size   Sex Ratio (Total & 0-6 Years)   Religious Population   Social Population   Literacy Rate	19-20
	<b>Electoral Features</b>	
5	Important Dates of Last Elections Held   Electors by Gender   Service Electors   Voters   Voters Turnout   Polling Stations & Average Number of Electors per Polling Station   Electors by Age Group   Present Elected Representatives	21-26
	<b>Historical Summary Election Results</b>	
6	Vote Share of Major Parties   Winning Margin (Number & Percentage)   Polarity of Parties   Summary Result of Assembly Segment of Parliamentary Elections 2019, 2014 and 2009   Summary Result of Assembly Elections 2019, 2014 and 2009	27-36
	<b>Polling Station Level Election Results</b>	
7	Name and Number of Polling Station 2019-PE, 2019-AE, 2014-PE, 2014-AE, 2009-PE and 2009-AE   Polling Station-wise Electors, Voters & Voters Turnout 2019-PE, 2019-AE, 2014-PE, 2014-AE, 2009-PE and 2009-AE   Polling Station wise Elections Results 2019-PE, 2019-AE, 2014-PE, 2014-AE, 2009-PE and 2009-AE	37-139
	<b>Share of Assembly Constituency</b>	
8	Share of Assembly Constituency - (Vidhan Sabha) in State, District and Parliamentary Constituency - (Lok Sabha)	140
	<b>Socio-Economic Amenities (2011)</b>	
9	Access to Administrative Units   Agricultural, Manufacturing and Industrial Commodities   Demographic Indicators   Education   Health & Manpower   Drinking Water Supply   Sanitation   Entertainment and Recreations Infrastructure   Power   Food Allocation Distribution and Marketing of Agriculture Commodities Infrastructure   Transport and Road Infrastructure   Communication   Banking and Financial Services   Land Use   Irrigation Source	142-156
10	<b>Abbreviation &amp; Sources</b>	158-160
11	<b>Disclaimer</b>	162

Location & Political Map



## Administrative Setup

### List of Village Panchayat & Intermediate Panchayat (Block) Name - 2011

Village Name	Village Panchayat Name	Intermediate Panchayat Name
Akbarpur Sirohi(205)	Akbarpur Sirohi(205)	Nangal Chaudhary
Akoli(198)	Akoli(198)	Nangal Chaudhary
Amarpura(239)	Amarpura(239)	Nangal Chaudhary
Antri(224)	Antri(224)	Nangal Chaudhary
Asrawas(232)	Asrawas(232)	Nangal Chaudhary
Azmabad Mokhuta(274)	Azmabad Mokhuta(274)	Narnaul
Badopur(152)	Badopur(152)	Narnaul
Bakrija(261)	Bakrija(261)	Nangal Chaudhary
Balaha Kalan(148)	Balaha Kalan(148)	Narnaul
Balaha Khurd(147)	Balaha Khurd(147)	Narnaul
Bamanwas Kheta(229)	Bamanwas Kheta(229)	Nangal Chaudhary
Bamanwas Nau(275)	Bamanwas Nau(275)	Narnaul
Banihari(240)	Banihari(240)	Nangal Chaudhary
Bashirpur(281)	Bashirpur(281)	Narnaul
Bayal (258)	Bayal (258)	Nangal Chaudhary
Beroondla(219)	Beroondla(219)	Nangal Chaudhary
Bhankhri (149)	Bhankhri (149)	Narnaul
Bhedanti(252)	Bhedanti(252)	Nangal Chaudhary
Bhojawas(204)	Bhojawas(204)	Nangal Chaudhary
Bighopur(268)	Bighopur(268)	Nangal Chaudhary
Biharipur(266)	Biharipur(266)	Nangal Chaudhary
Budhwal(237)	Budhwal(237)	Nangal Chaudhary
Chak Malikpur(228)	Chak Malikpur(228)	Nangal Chaudhary
Chhapra Bibipur(222)	Chhapra Bibipur(222)	Nangal Chaudhary
Chhilro(283)	Chhilro(283)	Narnaul
Dancholi(276)	Dancholi(276)	Narnaul
Dantal(249)	Dantal(249)	Nangal Chaudhary
Dhanota(277)	Dhanota(277)	Narnaul
Dholera(267)	Dholera(267)	Nangal Chaudhary

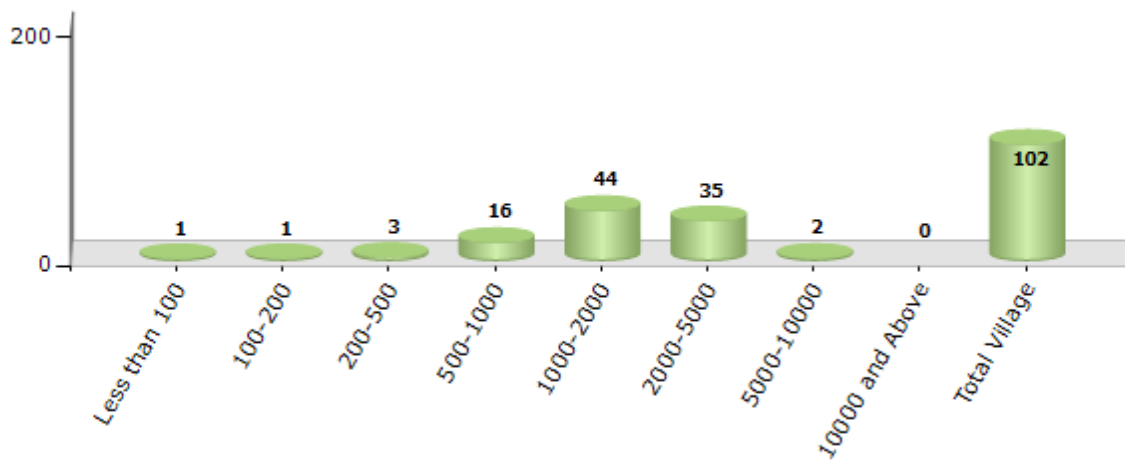
Contd....

## Demographics

### Number of Villages by Population Size - 2011

Less than 100	100-200	200-500	500-1000	1000-2000	2000-5000	5000-10000	10000 and Above	Total Village
1	1	3	16	44	35	2	0	102

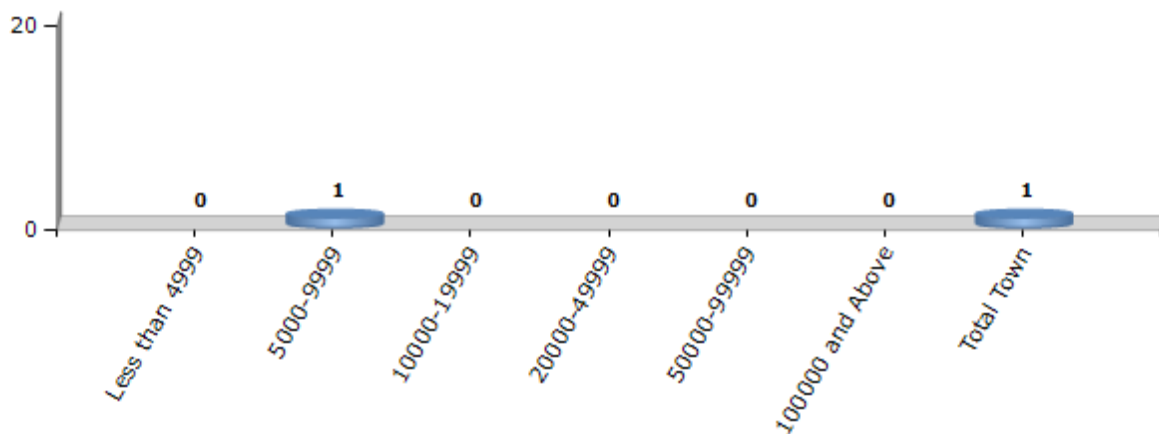
Number of Villages by Population Size - 2011



### Number of Towns by Population Size - 2011

Less than 4999	5000-9999	10000-19999	20000-49999	50000-99999	100000 and Above	Total Town
0	1	0	0	0	0	1

Number of Towns by Population Size - 2011

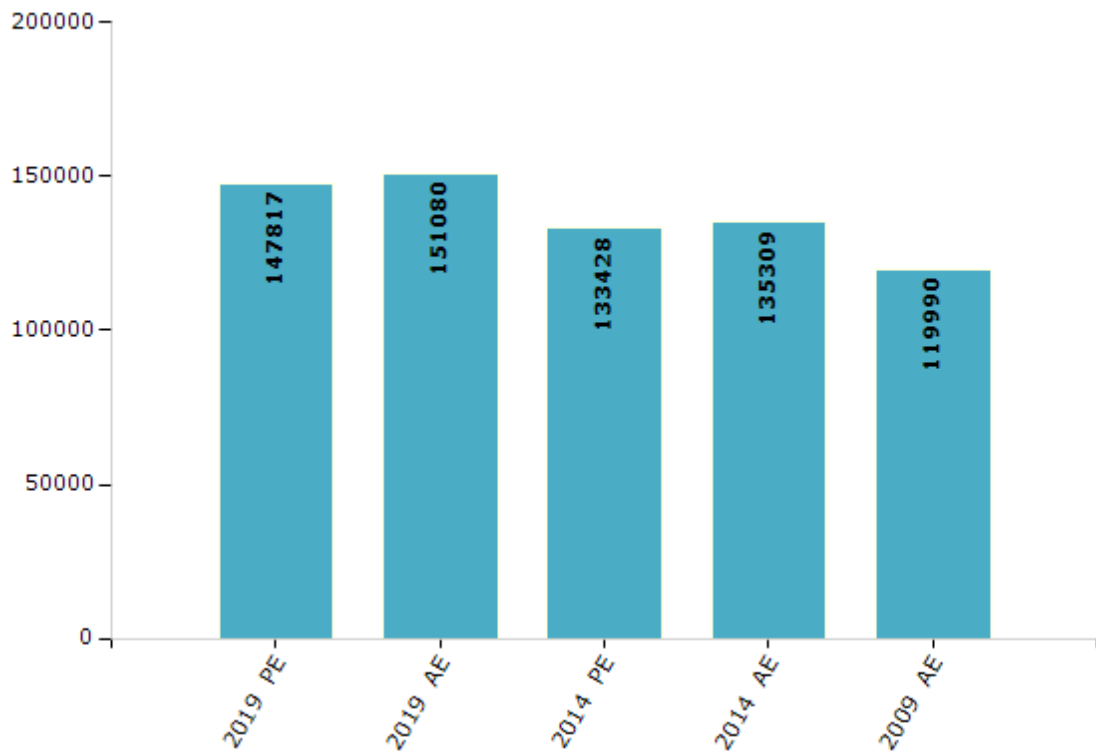


## Electoral Features

### Electors by Male & Female

Year	Male	Female	Others	Total	Year	Male	Female	Others	Total
2019 PE	80595	67218	4	147817	1999 PE	-	-	-	-
2019 AE	82451	68626	3	151080	1996 AE	-	-	-	-
2014 PE	72299	61129	0	133428	1991 AE	-	-	-	-
2014 AE	73159	62150	0	135309	1987 AE	-	-	-	-
2009 PE	-	-	-	-	1982 AE	-	-	-	-
2009 AE	63750	56240	-	119990	1977 AE	-	-	-	-
2005 AE	-	-	-	-	1972 AE	-	-	-	-
2004 PE	-	-	-	-	1968 AE	-	-	-	-
2000 AE	-	-	-	-	1967 AE	-	-	-	-

Number of Electors



Note : AE : Assembly Election, PE : Assembly Segment of Parliamentary Election

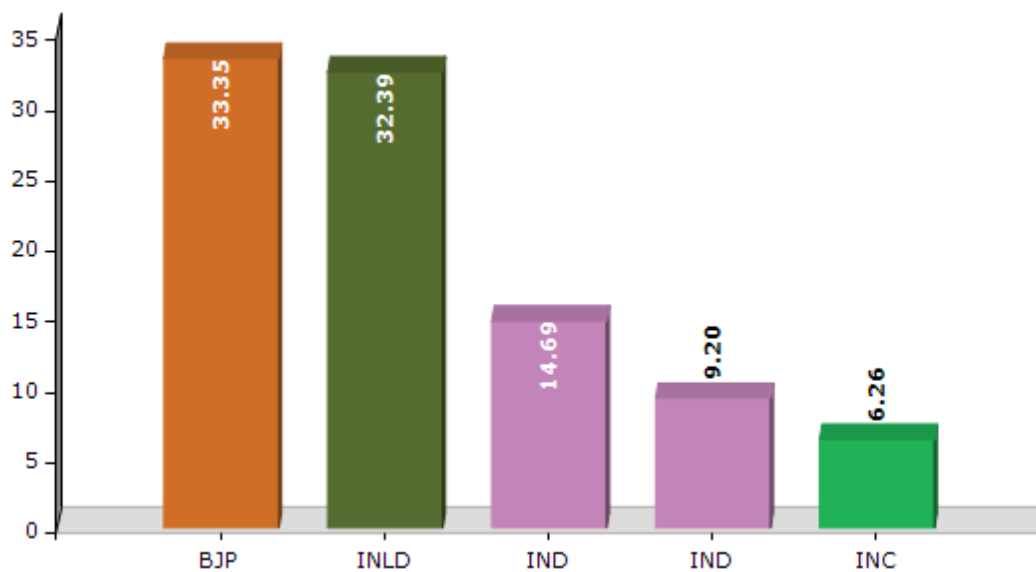


## Historical Summary Election Results

### Summary Result of Assembly Election - 2014

Candidate Name	Party	Votes	Votes %
Abhe Singh Yadav	BJP	33929	33.35
Manju	INLD	32948	32.39
Radhey Shyam	IND	14942	14.69
Binod Kumar Alias Vinod	IND	9364	9.2
Chander Parkash	INC	6371	6.26
Gaje Singh	IND	1065	1.05
Surender Kumar	BSP	834	0.82
Ram Singh	HJCPV	601	0.59
Maya	SMBHP	402	0.4
Arun Kumar	IND	248	0.24
Baldev Singh	HaLP	215	0.21
Mam Raj	IND	198	0.19
Sant Lal	IND	174	0.17
Girdhari Lal	IND	116	0.11
	NOTA	324	0.32

Votes Percentage of Top Parties - 2014



## Polling Station Level Election Results

### Number and Name of Polling Stations (PS) (2019 AE)

Number of Polling Stations	Name of Polling Stations	Number of Polling Stations	Name of Polling Stations
1	Govt. Girls Senior Secondary School, God	22	Govt. Primary School, Badopur
2	Govt. Girls Senior Secondary School, God	23	Schedule Caste Chaupal, Badopur
3	Govt. Girls Senior Secondary School, God	24	Govt. Primary School, Jadupur
4	Schedule Caste Chaupal, God	25	Govt. Primary School, Maksuspur
5	Govt. Middle School, Balaha Kalan	26	Govt. Primary School, Raghunathpura
6	Govt. Middle School, Balaha Kalan	27	Govt. Primary School, Raghunathpura
7	Govt. Middle School, Balaha Kalan	28	Govt. Middle School, Thana
8	Schedule Caste Dharmshala, Ghisharam, Blaha Kalan	29	Govt. Middle School, Kultajpur
9	Govt. Primary School, Balaha Khurd	30	Govt. Middle School, Kultajpur
10	Govt. Middle School, Bhakhari	31	Govt. High School, Rambas
11	Govt. Middle School, Bhakhari	32	Govt. High School, Rambas
12	Schedule Caste Chaupal, Bhakhari	33	Govt. Middle School, Hasanpur
13	Govt. Middle School, Khatoti Khurd	34	Govt. Middle School, Hasanpur
14	Govt. High School, Khatoti Sultanpur	35	Govt. Sr. Sec. School, Koriawas
15	Govt. High School, Khatoti Sultanpur	36	Govt. Sr. Sec. School, Koriawas
16	Govt. Senior Secondary School, Gelhi	37	Schedule Caste Chaupal, Koriawas
17	Govt. Senior Secondary School, Gelhi	38	Govt. High School, Basirpur
18	Schedule Caste Chaupal, Gelhi	39	Govt. High School, Basirpur
19	Govt. High School, Hamidpur	40	Govt. Primary School, Kaloli
20	Govt. High School, Dochana	41	Govt. Primary School, Kaloli
21	Govt. High School, Dochana	42	Govt. High School, Maloli

Contd....

## Polling Station Level Election Results

### Polling Station-wise Votes Secured by Overall Top Five Parties in Nangal Chaudhry Assembly in Assembly Election (AE) under Bhiwani-Mahendragarh Parliamentary Constituency in Haryana (2019)

No. of Polling Station	Winner - Dr. Abhe Singh Yadav (BJP)	Runner-up - Mula Ram (JNJP)	3rd - Raja Ram (INC)	4th - Suman Devi (INLD)	5th - Gaje Singh (BSP)	NOTA	Other	Total Votes Secured
36	713	49	1	0	11	1	7	782
37	266	51	48	0	8	2	4	379
38	337	159	11	47	11	6	12	583
39	389	117	8	12	4	2	14	546
40	147	221	85	3	1	1	7	465
41	125	208	108	11	9	0	8	469
42	260	320	14	23	4	15	4	640
43	218	343	17	26	1	1	6	612
44	350	113	11	12	14	2	12	514
45	147	257	8	22	1	1	9	445
46	175	444	24	1	16	3	2	665
47	143	356	12	6	0	2	4	523
48	274	362	13	15	0	0	9	673
49	414	97	14	145	7	2	5	684
50	350	186	23	87	5	0	6	657
51	220	74	19	3	12	1	5	334
52	331	46	18	7	2	2	4	410
53	226	281	10	13	16	0	7	553
54	107	393	0	5	0	1	5	511
55	155	338	0	4	2	2	1	502
56	25	97	9	1	5	0	5	142
57	180	214	18	6	1	1	8	428
58	130	297	13	25	0	0	5	470
59	39	116	16	15	5	0	2	193
60	111	254	6	34	1	1	16	423
61	144	185	0	27	1	2	7	366
62	78	55	29	9	30	0	2	203
63	501	73	0	0	0	1	17	592
64	516	57	5	2	2	0	4	586
65	226	43	9	2	41	0	4	325
66	93	6	0	0	0	0	409	508
67	400	104	5	3	2	0	116	630
68	189	223	4	5	67	0	17	505
69	188	287	26	11	138	3	30	683
70	276	147	6	7	105	0	4	545

Contd....

## Polling Station Level Election Results

### Winner, Runner-up and 3rd Party Position & Winning Margin According to Polling Stations in Nangal Chaudhry Assembly in Assembly Election (AE) under Bhiwani-Mahendragarh Parliamentary Constituency in Haryana (2019)

Polling Station Number	Winner Party	Winner Votes (%)	Runner-up Party	Runner-up Votes (%)	Winning Margin Votes (%)	Third Party	Third Party Votes (%)	Other Votes (%)
71	BJP	270 (47.87)	JNJP	142 (25.18)	128 (22.69)	BSP	122 (21.63)	30 (5.32)
72	BJP	305 (59.34)	BSP	106 (20.62)	199 (38.72)	JNJP	97 (18.87)	6 (1.17)
73	BJP	490 (81.13)	JNJP	71 (11.75)	419 (69.38)	INLD	24 (3.97)	19 (3.15)
74	BJP	186 (54.23)	JNJP	107 (31.2)	79 (23.03)	BSP	34 (9.91)	16 (4.66)
75	BJP	366 (53.12)	JNJP	183 (26.56)	183 (26.56)	BSP	105 (15.24)	35 (5.08)
76	BJP	466 (68.43)	JNJP	126 (18.5)	340 (49.93)	BSP	39 (5.73)	50 (7.34)
77	BJP	459 (84.07)	JNJP	50 (9.16)	409 (74.91)	SWARAJ	22 (4.03)	15 (2.75)
78	BJP	459 (78.46)	SWARAJ	51 (8.72)	408 (69.74)	JNJP	47 (8.03)	28 (4.79)
79	BJP	56 (35.9)	JNJP	56 (35.9)	0 (0)	BSP	27 (17.31)	17 (10.9)
80	BJP	371 (85.09)	JNJP	50 (11.47)	321 (73.62)	INLD	11 (2.52)	4 (0.92)
81	BJP	293 (74.94)	JNJP	75 (19.18)	218 (55.76)	SUCI(C)	8 (2.05)	15 (3.84)
82	JNJP	461 (83.36)	BJP	66 (11.93)	395 (71.43)	SUCI(C)	10 (1.81)	16 (2.89)
83	JNJP	371 (73.18)	BJP	100 (19.72)	271 (53.46)	SUCI(C)	15 (2.96)	21 (4.14)
84	JNJP	192 (34.29)	BJP	165 (29.46)	27 (4.83)	INLD	141 (25.18)	62 (11.07)
85	BJP	407 (66.61)	JNJP	120 (19.64)	287 (46.97)	INLD	57 (9.33)	27 (4.42)
86	BJP	284 (55.25)	JNJP	136 (26.46)	148 (28.79)	INLD	53 (10.31)	41 (7.98)
87	JNJP	488 (66.49)	BJP	202 (27.52)	286 (38.97)	INLD	16 (2.18)	28 (3.81)
88	JNJP	104 (55.03)	INC	33 (17.46)	71 (37.57)	BJP	27 (14.29)	25 (13.23)
89	JNJP	495 (64.37)	BJP	115 (14.95)	380 (49.42)	INLD	95 (12.35)	64 (8.32)
90	JNJP	114 (62.3)	INLD	33 (18.03)	81 (44.27)	BJP	23 (12.57)	13 (7.1)
91	BJP	386 (49.23)	JNJP	370 (47.19)	16 (2.04)	INLD	15 (1.91)	13 (1.66)
92	BJP	433 (54.81)	JNJP	307 (38.86)	126 (15.95)	INLD	20 (2.53)	30 (3.8)
93	BJP	554 (71.48)	JNJP	148 (19.1)	406 (52.38)	INLD	35 (4.52)	38 (4.9)
94	BJP	387 (52.37)	JNJP	221 (29.91)	166 (22.46)	BSP	66 (8.93)	65 (8.8)
95	JNJP	400 (53.69)	BJP	270 (36.24)	130 (17.45)	INC	41 (5.5)	34 (4.56)
96	JNJP	370 (58.45)	BJP	229 (36.18)	141 (22.27)	INC	13 (2.05)	21 (3.32)
97	JNJP	371 (54.24)	BJP	266 (38.89)	105 (15.35)	INC	34 (4.97)	13 (1.9)
98	BJP	513 (71.25)	JNJP	87 (12.08)	426 (59.17)	INLD	65 (9.03)	55 (7.64)
99	BJP	88 (51.16)	INC	26 (15.12)	62 (36.04)	JNJP	23 (13.37)	35 (20.35)
100	BJP	509 (69.16)	JNJP	155 (21.06)	354 (48.1)	INLD	29 (3.94)	43 (5.84)
101	JNJP	263 (42.97)	BJP	217 (35.46)	46 (7.51)	INC	82 (13.4)	50 (8.17)
102	JNJP	442 (66.37)	BJP	206 (30.93)	236 (35.44)	INC	6 (0.9)	12 (1.8)
103	BJP	308 (69.21)	JNJP	90 (20.22)	218 (48.99)	BSP	24 (5.39)	23 (5.17)
104	BJP	317 (63.02)	JNJP	138 (27.44)	179 (35.58)	BSP	28 (5.57)	20 (3.98)
105	BJP	576 (78.05)	JNJP	137 (18.56)	439 (59.49)	INLD	12 (1.63)	13 (1.76)

Contd....

## Socio-Economic Amenities - Rural

### Access to Education Facilities

Particulars	Number of Villages (% of Population)				
	Available	Not Available	If Not Available (Distance of Nearest Facility)		
			A	B	C
Govt. Primary School	98 (98)	4 (2)	3 (1)	0 (0)	0 (0)
Private Primary School	34 (47)	68 (53)	0 (0)	0 (0)	0 (0)
Govt. Middle School	65 (79)	37 (21)	32 (17)	2 (2)	0 (0)
Private Middle School	28 (37)	74 (63)	0 (0)	0 (0)	0 (0)
Govt. Secondary School	35 (51)	67 (49)	52 (33)	7 (5)	1 (2)
Private Secondary School	22 (29)	80 (71)	1 (2)	0 (0)	0 (0)
Govt. Senior Secondary School	21 (33)	81 (67)	54 (40)	17 (16)	2 (3)
Private Senior Secondary School	13 (17)	89 (83)	1 (1)	0 (0)	0 (0)
Govt. Arts and Science Degree College	0 (0)	102 (100)	18 (12)	44 (48)	40 (40)
Private Arts and Science Degree College	0 (0)	102 (100)	0 (0)	0 (0)	0 (0)
Govt. Engineering College	0 (0)	102 (100)	0 (0)	0 (0)	3 (2)
Private Engineering College	0 (0)	102 (100)	5 (5)	9 (9)	85 (84)
Govt. Medicine College	0 (0)	102 (100)	0 (0)	0 (0)	102 (100)
Private Medicine College	0 (0)	102 (100)	0 (0)	0 (0)	0 (0)
Govt. Management Institute	0 (0)	102 (100)	0 (0)	5 (6)	19 (17)
Private Management Institute	0 (0)	102 (100)	2 (5)	5 (4)	71 (67)
Govt. Polytechnic	0 (0)	102 (100)	3 (0)	14 (15)	82 (80)
Private Polytechnic	0 (0)	102 (100)	3 (5)	0 (0)	0 (0)
Govt. Vocational Training School/ITI	0 (0)	102 (100)	3 (0)	15 (15)	84 (84)
Private Vocational Training School/ITI	0 (0)	102 (100)	0 (0)	0 (0)	0 (0)
Govt. Non Formal Training Centre	0 (0)	102 (100)	4 (1)	14 (15)	82 (83)
Private Non Formal Training Centre	0 (0)	102 (100)	0 (0)	1 (1)	1 (1)
Govt. School For Disabled	0 (0)	102 (100)	0 (0)	0 (0)	102 (100)
Private School For Disabled	0 (0)	102 (100)	0 (0)	0 (0)	0 (0)
Government Others	0 (0)	102 (100)	0 (0)	0 (0)	0 (0)
Private Others	0 (0)	102 (100)	0 (0)	0 (0)	0 (0)

Note : Distance A : Less than 5 km; B : Between 5-10 km; C : 10+ km.; Source : Data Analysis is based on 2011 Census.

## DISCLAIMER

The Terms of Use and Disclaimer of Datanet India Private Limited (hereinafter referred to as "Datanet") for use of this analysis report of **Nangal Chaudhry Assembly Constituency (Nangal Chaudhry Vidhan Sabha) :-**

1. **Assembly Factbook™** is a Registered Trade Mark owned by Datanet.
2. All the maps are sketched and graphical representation only and have not been drawn to the scale and also not to represent the actual geographical area or boundary of the unit.
3. The data for the aforesaid analysis is based on authentic sources and has been culled from the various publications of Census, CSO and NSSO for district and block level data, various central and state government departments, Central & State Elections Commissions and the concerned Returning Officers' releases, Electoral Rolls, Election results and allied publications, internal assessment, surveys, estimates and analysis. Therefore, certain adjustment of data at micro level may have been done to arrive closer to the macro data.
4. Data have been provided on an "As Is" and "As AVAILABLE" basis
5. The colours shown in the maps or diagram and charts of a particular party, alliance or AC are indicative and do not represent them.
6. This publication which includes maps, sheets, graphs and data would be the property under copyright of Datanet only. The user may use these for its internal study, analysis and research purposes. It's public display, re-selling or any commercial uses by the user are not allowed.
7. Datanet has taken due care and caution in compilation and processing of data and allied information, but does not guarantee the accuracy, adequacy or completeness of any information/analysis and will be not responsible for any errors or omissions or for the results obtained from the use of such information/analysis.
8. All the contents for the publication have been culled from various authentic sources and Datanet reasonably believes such sources to be reliable, but does not make any representations, express or implied as to the accuracy or fitness of use of such information. The information or contents of the information/analysis do not constitute advice and should not be relied upon in making (or refraining from making) any decision. Any reliance placed upon the information provided by Datanet is the sole responsibility and strictly at the user's risk.
9. In no event will Datanet be liable for any damages (including, without limitation, damages for loss of business projects, or loss of profits) arising in contract, tort or otherwise from the use of or inability to use any of its contents, or from any action taken (or refrained from being taken) as a result of using the analysis or any of its contents. Datanet its directors, owners, editors, officials, employees, distributor and agents or any associate will not be liable for any errors in the information contained or any consequences arising from the use of the contents of the provided information/analysis.
10. If any provision of these terms and conditions is held invalid or illegal or unenforceable for any reason by any court of competent jurisdiction, such provision shall be severed and the remainder of provisions of the terms and conditions shall continue in full force and effect as if the Term of Use had been executed with the invalid, illegal or unenforceable provision eliminated.
11. If there are any discrepancies in the information provided, please bring it to attention of Datanet for suitable rectification measures.

**Buy Online This Complete Book At  
Datanet India eBooks Store**

[www.indiastatpublications.com](http://www.indiastatpublications.com)

or go directly at

[http://www.indiastatpublications.com/  
Assembly\\_factbook/Haryana/Bhiwani-Mahendragarh/  
Nangal\\_Chaudhry](http://www.indiastatpublications.com/Assembly_factbook/Haryana/Bhiwani-Mahendragarh/Nangal_Chaudhry)

 **india**stat**elections**

ISBN : 978-93-5293-519-2

