



Haryana

Assembly Factbook™

Narnaul Assembly Constituency



Key Electoral Data of Narnaul
Assembly Constituency (Vidhan Sabha)

Haryana
Assembly FactbookTM
Narnaul Assembly Constituency



Narnaul Vidhan Sabha

Editor & Director

Dr. R.K. Thukral

Research Editor

Dr. Shafeeq Rahman

Compiled, Researched and Published by Datanet India Pvt. Ltd.

D-100, 1st Floor,

Okhla Industrial Area, Phase-I,
New Delhi- 110020.

Ph.: 91-11- 43580781-84

Email : support@indiastatpublications.com

Website : www.indiastatelections.com

Online Book Store :

www.indiastatpublications.com

Report No. : AFB/HR-70-0125

ISBN : 978-93-5293-521-5

First Edition : January, 2018

Eighth Updated Edition : January, 2025

Price : Rs. 11500/-

US\$ 310

© Datanet India Pvt. Ltd.

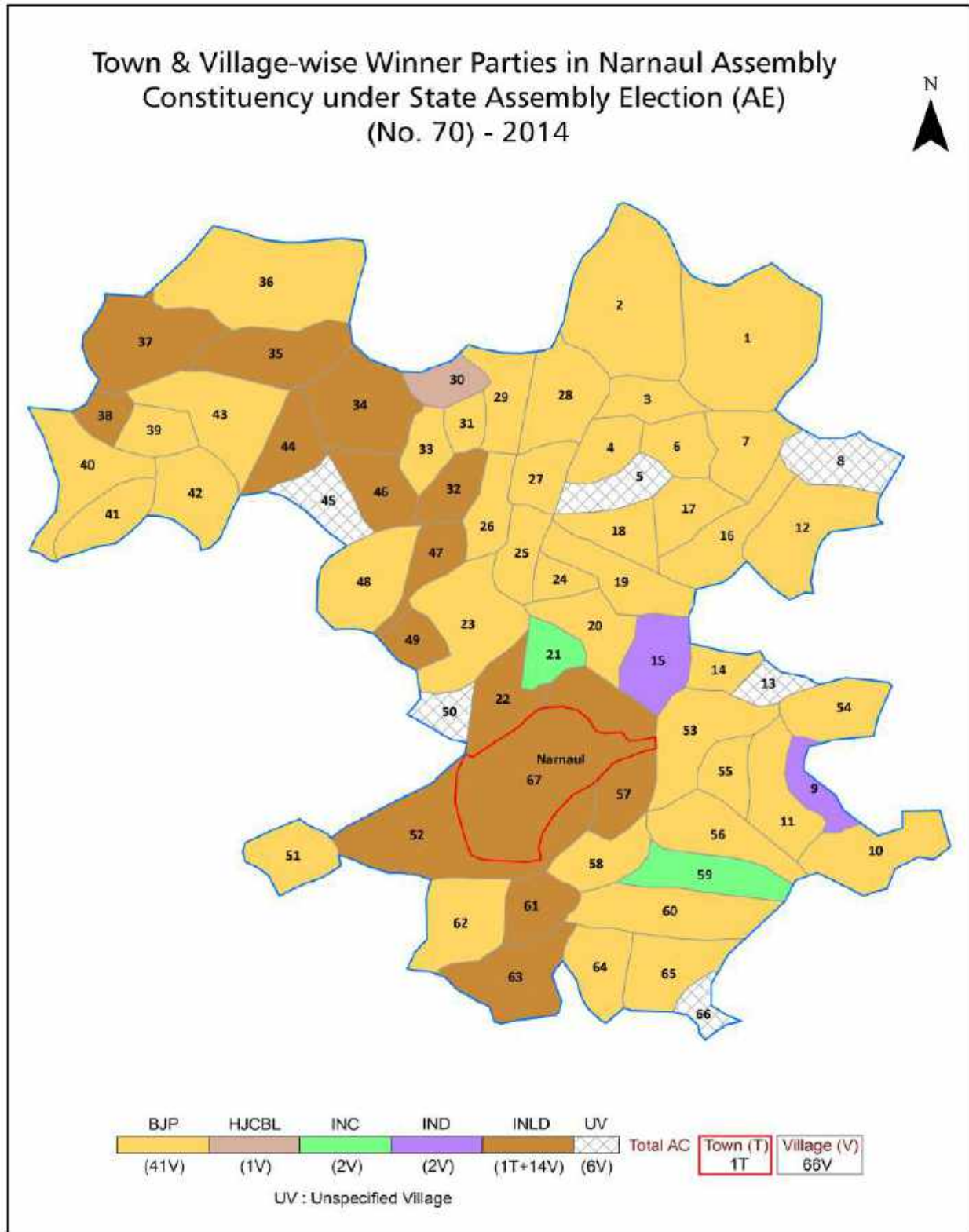
All rights reserved. No part of this book may be reproduced, stored in a retrieval system or transmitted in any form or by any means, mechanical photocopying, photographing, scanning, recording or otherwise without the prior written permission of the publisher. Please refer to Disclaimer at page no. 158 for the use of this publication.

Printed in India

Contents

No.	Particulars	Page No.
	Introduction	
1	Assembly Constituency - (Vidhan Sabha) at a Glance Features of Assembly as per Delimitation Commission of India (2008)	1-2
	Location and Political Maps	
2	Location Map Boundaries of Assembly Constituency - (Vidhan Sabha) in District Boundaries of Assembly Constituency under Parliamentary Constituency - (Lok Sabha) Town & Village-wise Winner Parties- 2024-PE, 2024-AE, 2019-PE, 2019-AE, 2014-PE, 2014-AE, 2009-PE and 2009-AE	3-11
	Administrative Setup (2011)	
3	District Sub-district Towns Villages Inhabited Villages Uninhabited Villages Village Panchayat Intermediate Panchayat	12-15
	Demographics (2011)	
4	Population Households Rural/Urban Population Towns and Villages by Population Size Sex Ratio (Total & 0-6 Years) Religious Population Social Population Literacy Rate	16-17
	Electoral Features	
5	Important Dates of Last Elections Held Electors by Gender Service Electors Voters Voters Turnout Polling Stations & Average Number of Electors per Polling Station Electors by Age Group Present Elected Representatives	18-23
	Historical Summary Election Results	
6	Vote Share of Major Parties Winning Margin (Number & Percentage Polarity of Parties Summary Result of Assembly Segment of Parliamentary Elections 2024, 2019, 2014, 2009, 2004 and 1999 Summary Result of Assembly Elections 2024, 2019, 2014, 2009, 2005, 2000, 1996, 1991, 1987, 1982, 1977, 1972, 1968 and 1967	24-45
	Polling Station Level Election Results	
7	Name and Number of Polling Station 2024-PE, 2024-AE, 2019-PE, 2019-AE, 2014-PE, 2014-AE, 2009-PE and 2009-AE Polling Station-wise Electors, Voters & Voters Turnout 2024-PE, 2024-AE, 2019-PE, 2019-AE, 2014-PE, 2014-AE, 2009-PE and 2009-AE Polling Station wise Elections Results 2024-PE, 2024-AE, 2019-PE, 2019-AE, 2014-PE, 2014-AE, 2009-PE and 2009-AE	46-135
	Share of Assembly Constituency	
8	Share of Assembly Constituency - (Vidhan Sabha) in State, District and Parliamentary Constituency - (Lok Sabha)	136
	Socio-Economic Amenities (2011)	
9	Access to Administrative Units Agricultural, Manufacturing and Industrial Commodities Demographic Indicators Education Health & Manpower Drinking Water Supply Sanitation Entertainment and Recreations Infrastructure Power Food Allocation Distribution and Marketing of Agriculture Commodities Infrastructure Transport and Road Infrastructure Communication Banking and Financial Services Land Use Irrigation Source	138-152
10	Abbreviation & Sources	154-156
11	Disclaimer	158

Location & Political Map



Administrative Setup

List of Village Panchayat & Intermediate Panchayat (Block) Name - 2011

Village Name	Village Panchayat Name	Intermediate Panchayat Name
Abdulla Nagar (136)	Abdulla Nagar (136)	Narnaul
Ajam Nagar(120)	Ajam Nagar(120)	Narnaul
Akbarpur Ramu(170)	Akbarpur Ramu(170)	Ateli Nangal
Amarpur Jorasi(280)	Amarpur Jorasi(280)	Narnaul
Baproli(123)	Baproli(123)	Narnaul
Bargaon(165)	Bargaon(165)	Ateli Nangal
Barkoda(166)	Barkoda(166)	Ateli Nangal
Bas Kirarod Umrabad (130)	Bas Kirarod Umrabad (130)	Narnaul
Bhushan Kalan(191)	Bhushan Kalan(191)	Ateli Nangal
Bhushan Khurd(188)	Bhushan Khurd(188)	Ateli Nangal
Buchakpur(160)	Kiirarod Afganana	Narnaul
Chinalia(124)	Chinalia(124)	Narnaul
Deroli Ahir(103)	Deroli Ahir(103)	Ateli Nangal
Dhani Bathotha(208)	Dhani Bathotha(208)	Nangal Chaudhary
Dharsoon(135)	Dharsoon(135)	Narnaul
Dohar Kalan(145)	Dohar Kalan(145)	Narnaul
Dohar Khurd(144)	Dohar Khurd(144)	Narnaul
Dublana(174)	Dublana(174)	Ateli Nangal
Faizabad(118)	Faizabad(118)	Narnaul
Faizaltpur(187)	Faizaltpur(187)	Narnaul
Guwani(177)	Guwani(177)	Ateli Nangal
Hazipur(131)	Hazipur(131)	Narnaul
Hudina(117)	Hudina(117)	Narnaul
Jailab(126)	Jailab(126)	Narnaul
Jakhni(128)	Jakhni(128)	Narnaul
Jat Guwana(176)	Jat Guwana(176)	Ateli Nangal
Kanwi(196)	Kanwi(196)	Nangal Chaudhary
Karota(209)	Karota(209)	Nangal Chaudhary
Khampura(102)	Khampura(102)	Ateli Nangal

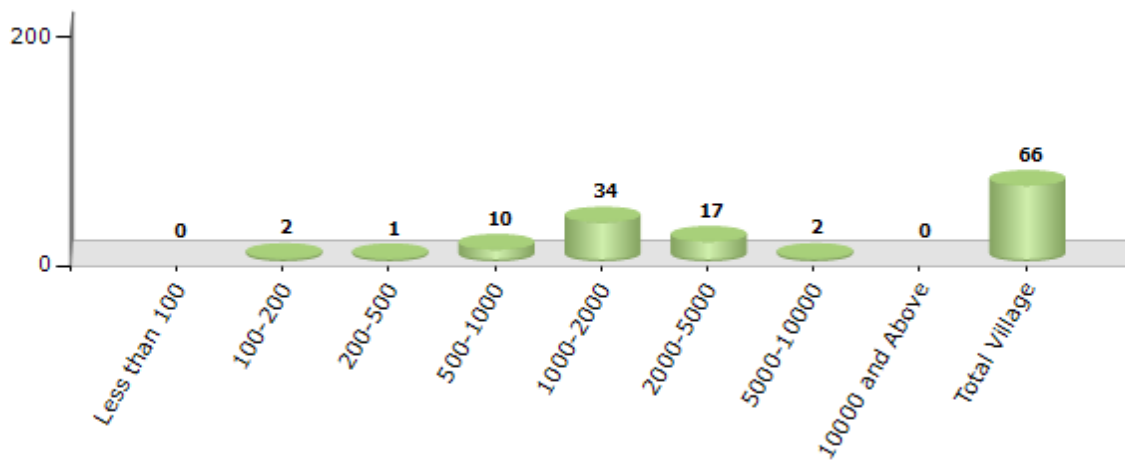
Contd....

Demographics

Number of Villages by Population Size - 2011

Less than 100	100-200	200-500	500-1000	1000-2000	2000-5000	5000-10000	10000 and Above	Total Village
0	2	1	10	34	17	2	0	66

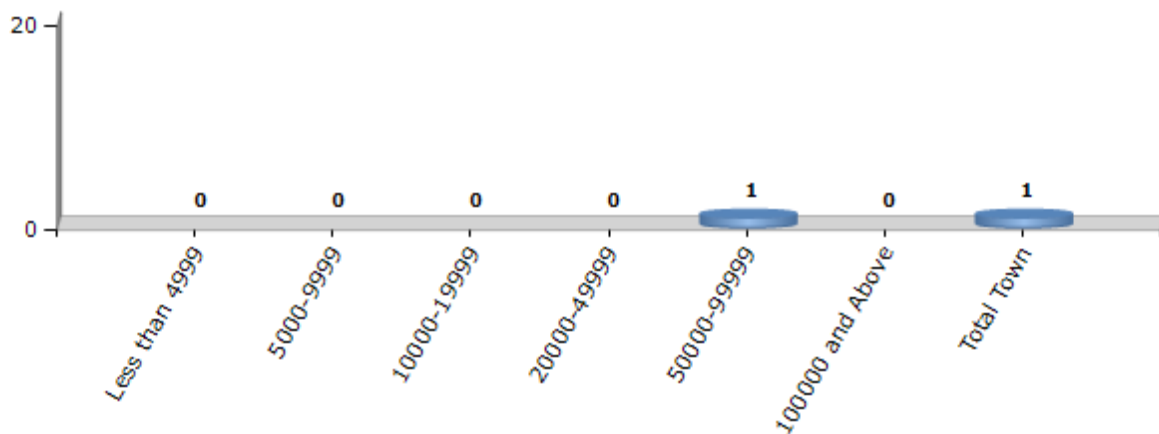
Number of Villages by Population Size - 2011



Number of Towns by Population Size - 2011

Less than 4999	5000-9999	10000-19999	20000-49999	50000-99999	100000 and Above	Total Town
0	0	0	0	1	0	1

Number of Towns by Population Size - 2011

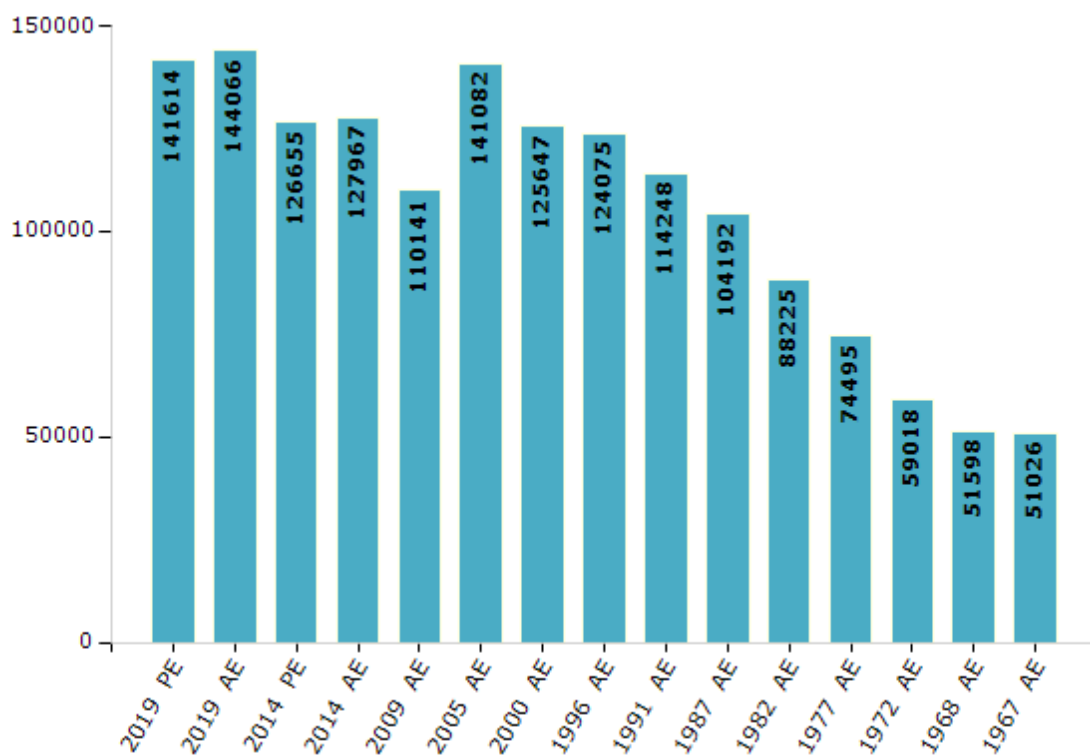


Electoral Features

Electors by Male & Female

Year	Male	Female	Others	Total	Year	Male	Female	Others	Total
2019 PE	75703	65911	0	141614	1999 PE	-	-	-	-
2019 AE	76680	67386	0	144066	1996 AE	65665	58410	-	124075
2014 PE	67794	58861	0	126655	1991 AE	59416	54832	-	114248
2014 AE	68315	59652	0	127967	1987 AE	54407	49785	-	104192
2009 PE	-	-	-	-	1982 AE	46015	42210	-	88225
2009 AE	58870	51271	-	110141	1977 AE	39052	35443	-	74495
2005 AE	74418	66664	-	141082	1972 AE	30665	28353	-	59018
2004 PE	-	-	-	-	1968 AE	27228	24370	-	51598
2000 AE	66762	58885	-	125647	1967 AE	-	-	-	51026

Number of Electors



Note : AE : Assembly Election, PE : Assembly Segment of Parliamentary Election

Historical Summary Election Results

Summary Result of Assembly Election - 2014

Candidate Name	Party	Votes	Votes %
Om Prakash	BJP	31664	32.8
Kamlesh	INLD	27091	28.06
Narender Singh	INC	13899	14.4
Suresh Kumar Saini	IND	9497	9.84
Roshan Lal Yadav	HJCBL	4698	4.87
Sandeep Yadav	IND	4165	4.31
Kishan Chaudhary	IND	1721	1.78
Dil Raj	IND	792	0.82
Anil Kumar	BSP	698	0.72
Ram Kishan	IND	535	0.55
Suresh Jangra	RBC	408	0.42
Umakant	IND	349	0.36
Krishan Kumar	IND	197	0.2
Subhash Chand Hudina	SUCI	196	0.2
Dara Singh	HaLP	156	0.16
	NOTA	479	0.5

Polling Station Level Election Results

Number and Name of Polling Stations (PS) (2019 AE)

Number of Polling Stations	Name of Polling Stations	Number of Polling Stations	Name of Polling Stations
1	Govt. High School Nangal Katha	22	Scheduled Caste Chaupal Mohamadpur Hamid Khan
2	Govt. High School Nangal Katha	23	Govt. High School, Jailaf
3	Scheduled Caste Chaupal, Nangal Katha	24	Govt. Primary School, Khorma
4	Govt. Girls Senior Secondary School, Dairoli Ahir	25	Govt. Primary School, Bas Kirarod Umrabad
5	Govt. Girls Senior Secondary School, Dairoli Ahir	26	Govt. Primary School, Hajipur
6	Govt. Girls Primary School Dairoli Ahir	27	Govt. Primary School, Mayee
7	Govt. Senior Secondary School, Sihma	28	Govt. Primary School, Akabarpur Ramu
8	Govt. Senior Secondary School, Sihma	29	Govt. High School, Khaspur
9	Govt. Senior Secondary School, Sihma	30	Govt. High School, Khaspur
10	Govt. Senior Secondary School Primary Wing, Sihma	31	Govt. Primary School, Khatripur
11	Govt. Primary School, Khampura	32	Govt. Primary School, Jatt Guwana
12	Govt. Primary School, Khampura	33	Govt. Middle School, Dublana
13	Govt. Primary School, Rampura	34	Govt. Middle School, Dublana
14	Govt. Middle School, Hudina	35	Govt. Primary School, Sharahpur
15	Govt. Middle School, Hudina	36	Govt. Primary School, Fajjabad
16	Govt. High School, Bapdoli	37	Govt. Primary School, Azam Nagar
17	Govt. High School, Bapdoli	38	Govt. Senior Secondary School, Niwaj Nagar
18	Govt. Middle School, Chindalia	39	Govt. Senior Secondary School, Niwaj Nagar
19	Govt. Middle School, Chindalia	40	Govt. Primary School, Dharon
20	Scheduled Caste Chaupal, Chindalia	41	Govt. Middle School, Mahrampur
21	Govt. Primary School, Mohamadpur Hamind Khan	42	Govt. Middle School, Mahrampur

Contd....

Polling Station Level Election Results

Polling Station-wise Votes Secured by Overall Top Five Parties in Narnaul Assembly in Assembly Election (AE) under Bhiwani-Mahendragarh Parliamentary Constituency in Haryana (2019)

No. of Polling Station	Winner - Om Prakash Yadav (BJP)	Runner-up - Kamlesh Saini (JNJP)	3rd - Narendra Singh (INC)	4th - Comrade Sita Ram (SUCI(C))	5th - Krishan Kumar (BSP)	NOTA	Other	Total Votes Secured
36	477	12	164	0	3	1	4	661
37	501	61	220	4	3	6	6	801
38	179	71	245	17	4	4	8	528
39	65	421	107	5	1	6	5	610
40	290	367	175	22	7	2	9	872
41	101	185	208	4	7	0	11	516
42	114	292	85	2	2	1	2	498
43	300	74	117	4	1	3	9	508
44	286	44	127	2	2	2	2	465
45	263	28	182	9	0	1	4	487
46	325	56	190	3	1	0	3	578
47	69	69	176	1	1	0	10	326
48	408	52	213	0	2	0	1	676
49	95	207	62	0	10	0	4	378
50	319	26	134	3	8	2	2	494
51	357	19	153	0	0	1	2	532
52	284	125	144	2	1	0	6	562
53	568	56	155	2	11	1	3	796
54	318	88	206	5	12	3	7	639
55	416	98	243	1	1	0	13	772
56	538	65	154	0	4	11	3	775
57	398	32	132	2	2	10	7	583
58	193	150	365	10	3	5	4	730
59	345	65	338	6	7	2	6	769
60	156	538	74	2	2	0	9	781
61	395	20	197	0	27	2	2	643
62	340	59	144	3	37	1	0	584
63	66	22	122	2	27	0	4	243
64	264	101	152	2	3	1	6	529
65	191	49	207	4	5	1	5	462
66	202	61	219	2	4	1	3	492
67	264	56	188	0	8	0	3	519
68	336	275	99	9	2	0	7	728
69	189	582	55	9	2	4	6	847
70	318	75	200	84	6	3	10	696

Contd....

Polling Station Level Election Results

Winner, Runner-up and 3rd Party Position & Winning Margin According to Polling Stations in Narnaul Assembly in Assembly Election (AE) under Bhiwani-Mahendragarh Parliamentary Constituency in Haryana (2019)

Polling Station Number	Winner Party	Winner Votes (%)	Runner-up Party	Runner-up Votes (%)	Winning Margin Votes (%)	Third Party	Third Party Votes (%)	Other Votes (%)
71	BJP	418 (56.26)	INC	199 (26.78)	219 (29.48)	SUCI(C)	55 (7.4)	71 (9.56)
72	BJP	250 (49.12)	INC	129 (25.34)	121 (23.78)	JNJP	104 (20.43)	26 (5.11)
73	JNJP	554 (59.89)	BJP	258 (27.89)	296 (32)	INC	93 (10.05)	20 (2.16)
74	BJP	311 (42.6)	JNJP	225 (30.82)	86 (11.78)	INC	177 (24.25)	17 (2.33)
75	JNJP	260 (42.07)	BJP	240 (38.83)	20 (3.24)	INC	100 (16.18)	18 (2.91)
76	JNJP	721 (68.67)	BJP	216 (20.57)	505 (48.1)	INC	74 (7.05)	39 (3.71)
77	JNJP	209 (40.98)	BJP	203 (39.8)	6 (1.18)	INC	79 (15.49)	19 (3.73)
78	JNJP	315 (44.55)	BJP	268 (37.91)	47 (6.64)	INC	103 (14.57)	21 (2.97)
79	BJP	275 (45.16)	INC	171 (28.08)	104 (17.08)	JNJP	141 (23.15)	22 (3.61)
80	JNJP	567 (63.78)	BJP	207 (23.28)	360 (40.5)	INC	76 (8.55)	39 (4.39)
81	JNJP	248 (39.12)	BJP	245 (38.64)	3 (0.48)	INC	115 (18.14)	26 (4.1)
82	BJP	248 (46.53)	JNJP	142 (26.64)	106 (19.89)	INC	130 (24.39)	13 (2.44)
83	BJP	271 (46.64)	JNJP	173 (29.78)	98 (16.86)	INC	128 (22.03)	9 (1.55)
84	JNJP	520 (51.69)	BJP	368 (36.58)	152 (15.11)	INC	94 (9.34)	24 (2.39)
85	JNJP	489 (62.13)	BJP	186 (23.63)	303 (38.5)	INC	65 (8.26)	47 (5.97)
86	JNJP	452 (63.39)	BJP	138 (19.35)	314 (44.04)	INC	98 (13.74)	25 (3.51)
87	JNJP	349 (44.07)	BJP	209 (26.39)	140 (17.68)	INC	168 (21.21)	66 (8.33)
88	JNJP	544 (65.07)	BJP	151 (18.06)	393 (47.01)	INC	90 (10.77)	51 (6.1)
89	JNJP	313 (38.79)	BJP	296 (36.68)	17 (2.11)	INC	98 (12.14)	100 (12.39)
90	JNJP	480 (56.87)	BJP	292 (34.6)	188 (22.27)	INC	40 (4.74)	32 (3.79)
91	JNJP	394 (46.74)	BJP	349 (41.4)	45 (5.34)	INC	54 (6.41)	46 (5.46)
92	BJP	220 (37.29)	JNJP	182 (30.85)	38 (6.44)	INC	157 (26.61)	31 (5.25)
93	BJP	431 (56.27)	JNJP	177 (23.11)	254 (33.16)	INC	110 (14.36)	48 (6.27)
94	BJP	394 (40.16)	INC	279 (28.44)	115 (11.72)	JNJP	261 (26.61)	47 (4.79)
95	BJP	351 (37.34)	INC	301 (32.02)	50 (5.32)	JNJP	255 (27.13)	33 (3.51)
96	BJP	424 (48.24)	INC	266 (30.26)	158 (17.98)	JNJP	156 (17.75)	33 (3.75)
97	JNJP	329 (43.06)	BJP	241 (31.54)	88 (11.52)	INC	169 (22.12)	25 (3.27)
98	JNJP	675 (80.17)	BJP	92 (10.93)	583 (69.24)	INC	29 (3.44)	46 (5.46)
99	JNJP	255 (52.8)	BJP	145 (30.02)	110 (22.78)	INC	60 (12.42)	23 (4.76)
100	JNJP	359 (48.06)	BJP	201 (26.91)	158 (21.15)	INC	160 (21.42)	27 (3.61)
101	BJP	392 (41.88)	JNJP	364 (38.89)	28 (2.99)	INC	129 (13.78)	51 (5.45)
102	JNJP	580 (69.3)	BJP	142 (16.97)	438 (52.33)	INC	88 (10.51)	27 (3.23)
103	BJP	382 (52.47)	INC	173 (23.76)	209 (28.71)	JNJP	162 (22.25)	11 (1.51)
104	JNJP	264 (40.8)	BJP	244 (37.71)	20 (3.09)	INC	118 (18.24)	21 (3.25)
105	BJP	235 (42.65)	JNJP	170 (30.85)	65 (11.8)	INC	93 (16.88)	53 (9.62)

Contd....

Socio-Economic Amenities - Rural

Access to Education Facilities

Particulars	Number of Villages (% of Population)				
	Available	Not Available	If Not Available (Distance of Nearest Facility)		
			A	B	C
Govt. Primary School	63 (99)	3 (1)	3 (1)	0 (0)	0 (0)
Private Primary School	22 (38)	44 (62)	0 (0)	0 (0)	0 (0)
Govt. Middle School	42 (77)	24 (23)	10 (8)	5 (5)	0 (0)
Private Middle School	21 (36)	45 (64)	2 (2)	0 (0)	0 (0)
Govt. Secondary School	23 (46)	43 (54)	21 (27)	10 (10)	0 (0)
Private Secondary School	16 (31)	50 (69)	2 (2)	0 (0)	0 (0)
Govt. Senior Secondary School	9 (22)	57 (78)	19 (30)	24 (27)	2 (3)
Private Senior Secondary School	14 (27)	52 (73)	1 (1)	0 (0)	0 (0)
Govt. Arts and Science Degree College	0 (0)	66 (100)	8 (21)	40 (49)	18 (31)
Private Arts and Science Degree College	0 (0)	66 (100)	0 (0)	0 (0)	0 (0)
Govt. Engineering College	0 (0)	66 (100)	2 (6)	3 (3)	2 (2)
Private Engineering College	1 (4)	65 (96)	4 (4)	18 (29)	36 (53)
Govt. Medicine College	0 (0)	66 (100)	0 (0)	0 (0)	64 (99)
Private Medicine College	0 (0)	66 (100)	0 (0)	0 (0)	2 (1)
Govt. Management Institute	0 (0)	66 (100)	1 (4)	4 (4)	2 (2)
Private Management Institute	0 (0)	66 (100)	2 (4)	13 (19)	44 (66)
Govt. Polytechnic	0 (0)	66 (100)	7 (20)	34 (40)	23 (37)
Private Polytechnic	1 (1)	65 (99)	0 (0)	0 (0)	0 (0)
Govt. Vocational Training School/ITI	1 (3)	65 (97)	7 (20)	36 (43)	22 (34)
Private Vocational Training School/ITI	0 (0)	66 (100)	0 (0)	0 (0)	0 (0)
Govt. Non Formal Training Centre	1 (2)	65 (98)	7 (20)	33 (39)	23 (37)
Private Non Formal Training Centre	0 (0)	66 (100)	1 (1)	1 (0)	0 (0)
Govt. School For Disabled	0 (0)	66 (100)	0 (0)	4 (5)	62 (95)
Private School For Disabled	0 (0)	66 (100)	0 (0)	0 (0)	0 (0)
Government Others	0 (0)	66 (100)	0 (0)	0 (0)	0 (0)
Private Others	0 (0)	66 (100)	0 (0)	0 (0)	0 (0)

Note : Distance A : Less than 5 km; B : Between 5-10 km; C : 10+ km.; Source : Data Analysis is based on 2011 Census.

DISCLAIMER

The Terms of Use and Disclaimer of Datanet India Private Limited (hereinafter referred to as "Datanet") for use of this analysis report of **Narnaul Assembly Constituency (Narnaul Vidhan Sabha) :-**

1. **Assembly Factbook™** is a Registered Trade Mark owned by Datanet.
2. All the maps are sketched and graphical representation only and have not been drawn to the scale and also not to represent the actual geographical area or boundary of the unit.
3. The data for the aforesaid analysis is based on authentic sources and has been culled from the various publications of Census, CSO and NSSO for district and block level data, various central and state government departments, Central & State Elections Commissions and the concerned Returning Officers' releases, Electoral Rolls, Election results and allied publications, internal assessment, surveys, estimates and analysis. Therefore, certain adjustment of data at micro level may have been done to arrive closer to the macro data.
4. Data have been provided on an "As Is" and "As AVAILABLE" basis
5. The colours shown in the maps or diagram and charts of a particular party, alliance or AC are indicative and do not represent them.
6. This publication which includes maps, sheets, graphs and data would be the property under copyright of Datanet only. The user may use these for its internal study, analysis and research purposes. It's public display, re-selling or any commercial uses by the user are not allowed.
7. Datanet has taken due care and caution in compilation and processing of data and allied information, but does not guarantee the accuracy, adequacy or completeness of any information/analysis and will be not responsible for any errors or omissions or for the results obtained from the use of such information/analysis.
8. All the contents for the publication have been culled from various authentic sources and Datanet reasonably believes such sources to be reliable, but does not make any representations, express or implied as to the accuracy or fitness of use of such information. The information or contents of the information/analysis do not constitute advice and should not be relied upon in making (or refraining from making) any decision. Any reliance placed upon the information provided by Datanet is the sole responsibility and strictly at the user's risk.
9. In no event will Datanet be liable for any damages (including, without limitation, damages for loss of business projects, or loss of profits) arising in contract, tort or otherwise from the use of or inability to use any of its contents, or from any action taken (or refrained from being taken) as a result of using the analysis or any of its contents. Datanet its directors, owners, editors, officials, employees, distributor and agents or any associate will not be liable for any errors in the information contained or any consequences arising from the use of the contents of the provided information/analysis.
10. If any provision of these terms and conditions is held invalid or illegal or unenforceable for any reason by any court of competent jurisdiction, such provision shall be severed and the remainder of provisions of the terms and conditions shall continue in full force and effect as if the Term of Use had been executed with the invalid, illegal or unenforceable provision eliminated.
11. If there are any discrepancies in the information provided, please bring it to attention of Datanet for suitable rectification measures.

**Buy Online This Complete Book At
Datanet India eBooks Store**

www.indiastatpublications.com

or go directly at

**[http://www.indiastatpublications.com/
Assembly_factbook/Haryana/Bhiwani-Mahendragarh/ Narnaul](http://www.indiastatpublications.com/Assembly_factbook/Haryana/Bhiwani-Mahendragarh/Narnaul)**

 **india**stat**elections**

ISBN : 978-93-5293-521-5

