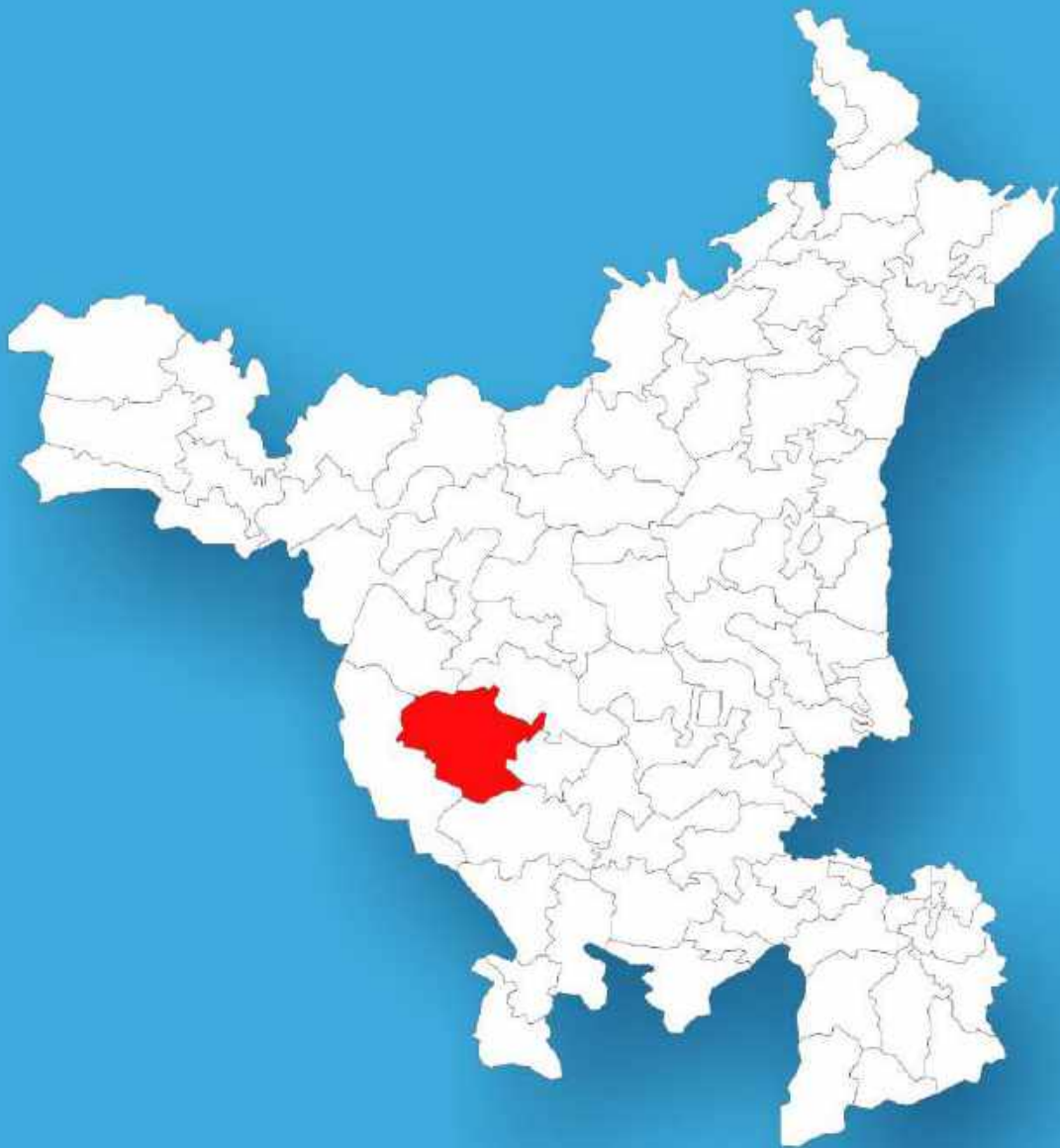




Haryana

# Assembly Factbook™

Tosham Assembly Constituency



Key Electoral Data of Tosham  
Assembly Constituency (Vidhan Sabha)

Haryana  
**Assembly Factbook**<sup>TM</sup>  
Tosham Assembly Constituency



Tosham Vidhan Sabha

## **Editor & Director**

Dr. R.K. Thukral

## **Research Editor**

Dr. Shafeeq Rahman

## **Compiled, Researched and Published by Datanet India Pvt. Ltd.**

D-100, 1st Floor,

Okhla Industrial Area, Phase-I,  
New Delhi- 110020.

Ph.: 91-11- 43580781-84

Email : support@indiastatpublications.com

Website : www.indiastatelections.com

## **Online Book Store :**

www.indiastatpublications.com

**Report No. :** AFB/HR-58-0125

**ISBN :** 978-93-5293-550-5

**First Edition :** January, 2018

**Eighth Updated Edition :** January, 2025

**Price :** Rs. 11500/-

US\$ 310

**© Datanet India Pvt. Ltd.**

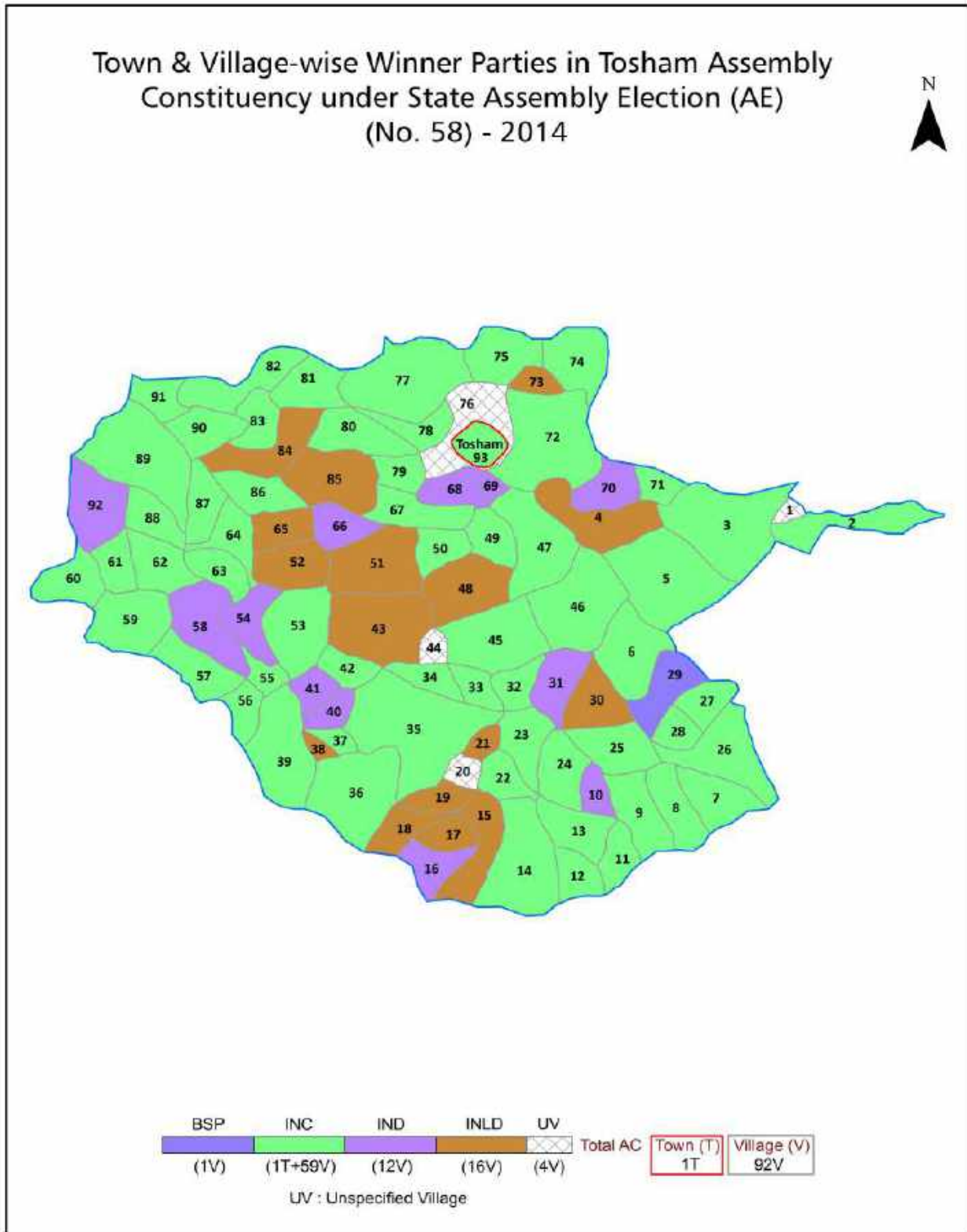
All rights reserved. No part of this book may be reproduced, stored in a retrieval system or transmitted in any form or by any means, mechanical photocopying, photographing, scanning, recording or otherwise without the prior written permission of the publisher. Please refer to Disclaimer at page no. 203 for the use of this publication.

Printed in India

# Contents

No.	Particulars	Page No.
	<b>Introduction</b>	
1	Assembly Constituency - (Vidhan Sabha) at a Glance   Features of Assembly as per Delimitation Commission of India (2008)	1-2
	<b>Location and Political Maps</b>	
2	Location Map   Boundaries of Assembly Constituency - (Vidhan Sabha) in District   Boundaries of Assembly Constituency under Parliamentary Constituency - (Lok Sabha)   Town & Village-wise Winner Parties- 2024-PE, 2024-AE, 2019-PE, 2019-AE, 2014-PE, 2014-AE, 2009-PE and 2009-AE	3-11
	<b>Administrative Setup (2011)</b>	
3	District   Sub-district   Towns   Villages   Inhabited Villages   Uninhabited Villages   Village Panchayat   Intermediate Panchayat	12-17
	<b>Demographics (2011)</b>	
4	Population   Households   Rural/Urban Population   Towns and Villages by Population Size   Sex Ratio (Total & 0-6 Years)   Religious Population   Social Population   Literacy Rate	18-19
	<b>Electoral Features</b>	
5	Important Dates of Last Elections Held   Electors by Gender   Service Electors   Voters   Voters Turnout   Polling Stations & Average Number of Electors per Polling Station   Electors by Age Group   Present Elected Representatives	20-25
	<b>Historical Summary Election Results</b>	
6	Vote Share of Major Parties   Winning Margin (Number & Percentage   Polarity of Parties   Summary Result of Assembly Segment of Parliamentary Elections 2024, 2019, 2014, 2009, 2004 and 1999   Summary Result of Assembly Elections 2024, 2019, 2014, 2009, 2005, 2000, 1996, 1991, 1987, 1982, 1977, 1972, 1968 and 1967	26-49
	<b>Polling Station Level Election Results</b>	
7	Name and Number of Polling Station 2024-PE, 2024-AE, 2019-PE, 2019-AE, 2014-PE, 2014-AE, 2009-PE and 2009-AE   Polling Station-wise Electors, Voters & Voters Turnout 2024-PE, 2024-AE, 2019-PE, 2019-AE, 2014-PE, 2014-AE, 2009-PE and 2009-AE   Polling Station wise Elections Results 2024-PE, 2024-AE, 2019-PE, 2019-AE, 2014-PE, 2014-AE, 2009-PE and 2009-AE	50-180
	<b>Share of Assembly Constituency</b>	
8	Share of Assembly Constituency - (Vidhan Sabha) in State, District and Parliamentary Constituency - (Lok Sabha)	181
	<b>Socio-Economic Amenities (2011)</b>	
9	Access to Administrative Units   Agricultural, Manufacturing and Industrial Commodities   Demographic Indicators   Education   Health & Manpower   Drinking Water Supply   Sanitation   Entertainment and Recreations Infrastructure   Power   Food Allocation Distribution and Marketing of Agriculture Commodities Infrastructure   Transport and Road Infrastructure   Communication   Banking and Financial Services   Land Use   Irrigation Source	183-197
10	<b>Abbreviation &amp; Sources</b>	199-201
11	<b>Disclaimer</b>	203

Location & Political Map



## Administrative Setup

### List of Village Panchayat & Intermediate Panchayat (Block) Name - 2011

Village Name	Village Panchayat Name	Intermediate Panchayat Name
Alakhpura (32)	Alakhpura (32)	Tosham
Alampur (78)	Alampur (78)	Tosham
Asalwas Dubia (54)	Asalwas Dubia (54)	Bhiwani
Asalwas Marhata (55)	Asalwas Marhata (55)	Bhiwani
Azadnagar (147)	Azadnagar (147)	Bhiwani
Babarwas (142)	Babarwas (142)	Kairu
Badalwala(80)	Badalwala(80)	Tosham
Baganwala(37)	Baganwala(37)	Tosham
Bajina (47)	Bajina (47)	Tosham
Bapora (24)	Bapora (24)	Bhiwani
Bhakra (56)	Bhakra (56)	Bhiwani
Bhangarh (63)	Bhangarh (63)	Kairu
Bhariwas(93)	Bhariwas(93)	Tosham
Bhera(90)	Bhera(90)	Siwani
Bhiwani Lohar (22)	Bhiwani Lohar (22)	Bhiwani
Bhurtana (39)	Bhurtana (39)	Bawani Khera
Bijlanawas (148)	Bijlanawas (148)	Kairu
Biran (27)	Biran (27)	Bhiwani
Birola(83)	Birola(83)	Tosham
Busan (95)	Busan (95)	Tosham
Chanana(88)	Chanana(88)	Siwani
Chandawas (144)	Chandawas (144)	Kairu
Chhapar Jogian(85)	Chhapar Jogian(85)	Tosham
Chhapar Rangran(84)	Chhapar Rangran(84)	Tosham
Dadam(36)	Dadam(36)	Tosham
Dang Kalan(28)	Dang Kalan(28)	Tosham
Dang Khurd(29)	Dang Khurd(29)	Tosham
Dariyapur (87)	Dariyapur (87)	Siwani
Devawas (99)	Devawas (99)	Tosham

Contd....

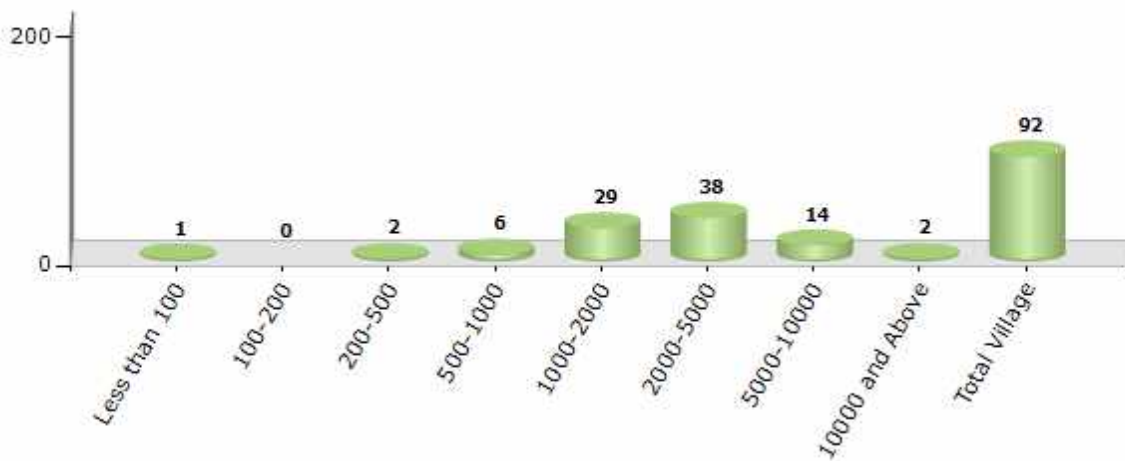


## Demographics

### Number of Villages by Population Size - 2011

Less than 100	100-200	200-500	500-1000	1000-2000	2000-5000	5000-10000	10000 and Above	Total Village
1	0	2	6	29	38	14	2	92

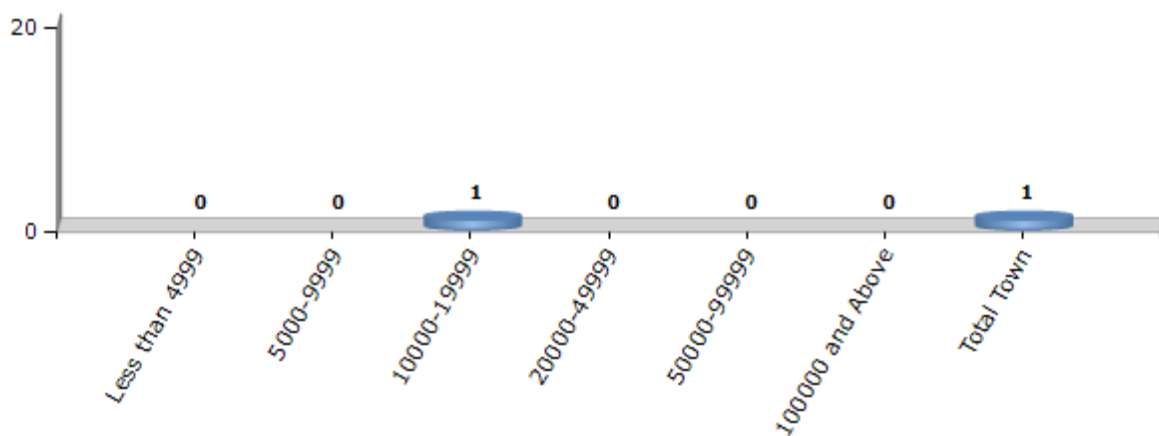
Number of Villages by Population Size - 2011



### Number of Towns by Population Size - 2011

Less than 4999	5000-9999	10000-19999	20000-49999	50000-99999	100000 and Above	Total Town
0	0	1	0	0	0	1

Number of Towns by Population Size - 2011

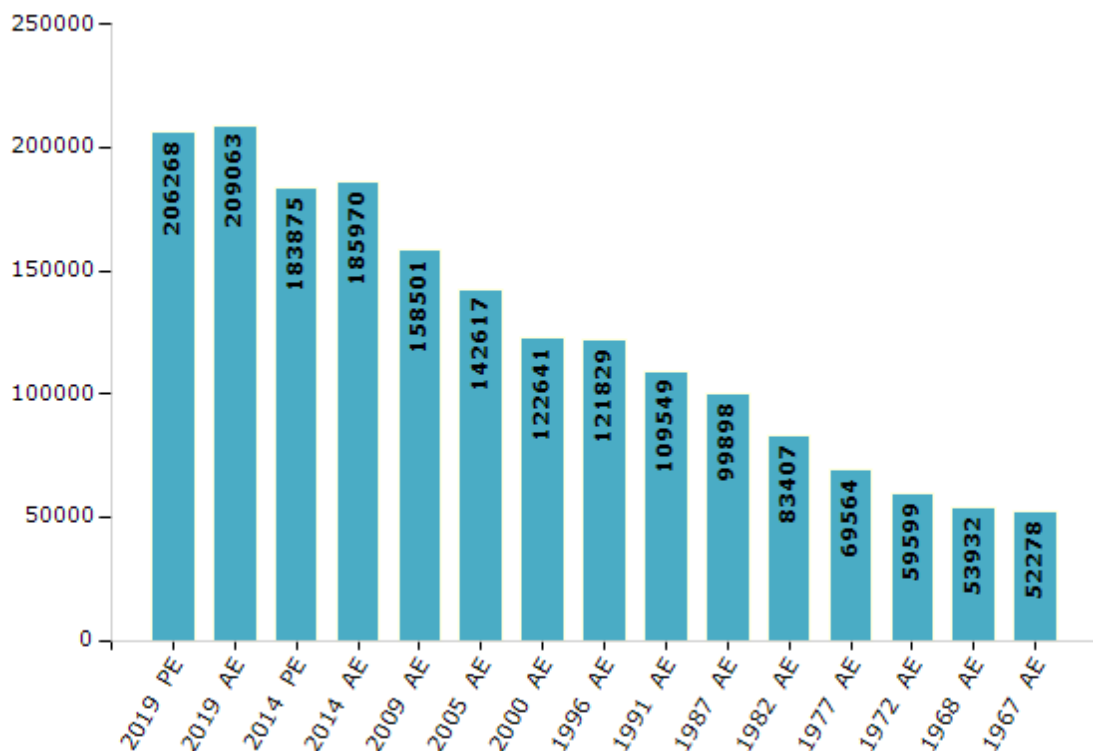


## Electoral Features

### Electors by Male & Female

Year	Male	Female	Others	Total	Year	Male	Female	Others	Total
2019 PE	110905	95362	1	206268	1999 PE	-	-	-	-
2019 AE	112272	96790	1	209063	1996 AE	65526	56303	-	121829
2014 PE	99306	84569	0	183875	1991 AE	58840	50709	-	109549
2014 AE	99924	86046	0	185970	1987 AE	52507	47391	-	99898
2009 PE	-	-	-	-	1982 AE	43869	39538	-	83407
2009 AE	85905	72596	-	158501	1977 AE	37113	32451	-	69564
2005 AE	76934	65683	-	142617	1972 AE	31513	28086	-	59599
2004 PE	-	-	-	-	1968 AE	28997	24935	-	53932
2000 AE	66274	56367	-	122641	1967 AE	-	-	-	52278

Number of Electors



Note : AE : Assembly Election, PE : Assembly Segment of Parliamentary Election



## Historical Summary Election Results

### Summary Result of Assembly Election - 2014

Candidate Name	Party	Votes	Votes %
Kiran Choudhry	INC	58218	38.48
Kamla Rani	INLD	38477	25.43
Rajbir Singgh Lala	IND	38427	25.4
Ved Pal Tanwar	HJCBL	5907	3.9
Jai Bhagwan	BSP	1971	1.3
Gunpal	BJP	1822	1.2
Rajesh Kumar	IND	1697	1.12
Khushi Ram	IND	813	0.54
Sudesh Aggarwal	SMBHP	446	0.29
Kuldeep Kumar	IND	411	0.27
Rakesh Nehra	IND	403	0.27
Comred Rohtash Singh Saini	SUCI	373	0.25
Pt. Ram Niwas "Sanyasi"	IND	370	0.24
Gunpal Singh	IND	370	0.24
Dalip Singh	BhSMP	190	0.13
Satish Kumar Sangwan	IND	187	0.12
Sonu Kumar Jangra	SP	185	0.12
Krishan Kumar	RBC	182	0.12
Kaptan Sharma	RKSP	177	0.12
Kiran Bai	IND	110	0.07
Bhai Ombir Ranga	IND	106	0.07
Shamshar	VIP	92	0.06
Rajesh Singh Dalal	IND	87	0.06
	NOTA	257	0.17

## Polling Station Level Election Results

### Number and Name of Polling Stations (PS) (2019 AE)

Number of Polling Stations	Name of Polling Stations	Number of Polling Stations	Name of Polling Stations
1	Govt. Middle School Chanana	22	Panchayat Bhawan Tosham
2	Govt. High School Garanpura Kalan	23	Ch. Bansilal Govt. Women College Tosham
3	Govt. High School, Garanpura Kalan	24	Ch. Bansilal Govt. Women College Tosham
4	Govt. Middle School, Garanpura Khurd	25	I.T.I Women Wing Tosham
5	Govt. High School Pinjokhara	26	Panchayat Bhawan Tosham
6	Govt. High School Pinjokhara	27	Govt. Model Sanskriti Senior Secondary School Tosham
7	Schedule Caste Chopal Pinjokhara	28	Govt. Model Sanskriti Senior Secondary School Tosham
8	Govt. Senior Secondary School Khanak	29	Schedule Caste Chopal Tosham
9	Govt. Senior Secondary School Khanak	30	Govt. Model Sanskriti Senior Secondary School Tosham
10	Govt. Senior Secondary School Khanak	31	Govt. Model Sanskriti Senior Secondary School Tosham
11	Govt. Senior Secondary School Khanak	32	Govt. Model Sanskriti Senior Secondary School Tosham
12	Govt. Senior Secondary School Khanak	33	Govt. Model Sanskriti Senior Secondary School Tosham
13	Govt. Senior Secandory School Kirawar	34	Govt. Middle School Baganwala
14	Schedule Caste Chopal Kirawar	35	Govt. Middle School Baganwala
15	Govt. Senior Secandory School Kirawar	36	Govt. Middle School Baganwala
16	Govt. Senior Secandory School Kirawar	37	Schedule Caste Chopal Baganwala
17	Govt. Primary School Dhani Kirawar	38	Govt. Middle School Dadam
18	Govt. High School Bhurtana	39	Govt. Middle School Dadam
19	Govt. High School Bhurtana	40	Govt. High School Chhapar Rangdan
20	Govt. Middle School Alakhpura	41	Govt. Middle School Chhapar Jogiyar
21	Panchayat Bhawan Tosham	42	Govt. Primary School Dhani Dariyapur

Contd....

## Polling Station Level Election Results

### Polling Station-wise Votes Secured by Overall Top Five Parties in Tosham Assembly in Assembly Election (AE) under Bhiwani-Mahendragarh Parliamentary Constituency in Haryana (2019)

No. of Polling Station	Winner - Kiran Choudhry (INC)	Runner-up - Shashi Ranjan Parmar (BJP)	3rd - Sita Ram (JNJP)	4th - Narender Lara (BSP)	5th - Kamla Rani (INLD)	NOTA	Other	Total Votes Secured
36	422	82	66	0	11	0	63	644
37	105	41	4	0	2	0	15	167
38	435	122	63	6	4	0	8	638
39	432	78	40	16	2	4	15	587
40	235	686	6	11	8	1	34	981
41	346	238	23	8	4	1	6	626
42	310	346	62	1	5	2	14	740
43	419	150	105	7	4	0	9	694
44	381	128	115	24	6	1	10	665
45	304	193	14	1	16	0	9	537
46	372	122	36	0	11	0	5	546
47	371	71	52	2	1	0	6	503
48	298	182	38	0	1	1	7	527
49	152	74	19	15	0	0	3	263
50	608	114	34	4	8	0	19	787
51	507	227	21	4	4	0	18	781
52	345	164	64	6	8	1	23	611
53	428	87	50	10	8	2	21	606
54	314	84	35	0	4	0	217	654
55	208	37	27	1	3	1	250	527
56	162	12	8	1	2	0	1	186
57	120	76	19	8	3	0	56	282
58	524	204	70	7	9	1	27	842
59	360	140	29	3	8	1	13	554
60	379	47	29	0	14	4	12	485
61	346	180	43	0	2	1	14	586
62	329	103	11	0	9	0	11	463
63	647	25	17	8	5	0	14	716
64	489	25	39	1	4	0	4	562
65	146	22	4	262	1	2	6	443
66	541	149	24	0	8	0	8	730
67	346	317	10	4	1	0	10	688
68	235	404	1	20	3	0	12	675
69	356	278	18	77	2	0	24	755
70	214	185	63	0	14	1	8	485

Contd....

## Polling Station Level Election Results

### Winner, Runner-up and 3rd Party Position & Winning Margin According to Polling Stations in Tosham Assembly in Assembly Election (AE) under Bhiwani-Mahendragarh Parliamentary Constituency in Haryana (2019)

Polling Station Number	Winner Party	Winner Votes (%)	Runner-up Party	Runner-up Votes (%)	Winning Margin Votes (%)	Third Party	Third Party Votes (%)	Other Votes (%)
71	INC	354 (54.97)	BJP	109 (16.93)	245 (38.04)	BSP	84 (13.04)	97 (15.06)
72	BJP	300 (45.8)	INC	248 (37.86)	52 (7.94)	BSP	78 (11.91)	29 (4.43)
73	INC	303 (58.61)	BJP	128 (24.76)	175 (33.85)	JNJP	53 (10.25)	33 (6.38)
74	INC	348 (64.8)	BJP	119 (22.16)	229 (42.64)	JNJP	51 (9.5)	19 (3.54)
75	INC	623 (66.49)	BJP	228 (24.33)	395 (42.16)	JNJP	62 (6.62)	24 (2.56)
76	INC	475 (61.29)	BJP	164 (21.16)	311 (40.13)	INLD	90 (11.61)	46 (5.94)
77	BJP	278 (78.53)	INC	60 (16.95)	218 (61.58)	INLD	6 (1.69)	10 (2.82)
78	INC	569 (70.77)	BJP	120 (14.93)	449 (55.84)	JNJP	61 (7.59)	54 (6.72)
79	INC	358 (48.05)	BJP	218 (29.26)	140 (18.79)	JNJP	133 (17.85)	36 (4.83)
80	INC	301 (62.71)	BJP	93 (19.38)	208 (43.33)	JNJP	74 (15.42)	12 (2.5)
81	INC	251 (45.64)	BJP	149 (27.09)	102 (18.55)	JNJP	128 (23.27)	22 (4)
82	INC	321 (56.12)	BJP	157 (27.45)	164 (28.67)	JNJP	81 (14.16)	13 (2.27)
83	INC	406 (65.8)	BJP	156 (25.28)	250 (40.52)	JNJP	24 (3.89)	31 (5.02)
84	INC	347 (60.45)	BJP	153 (26.66)	194 (33.79)	JNJP	54 (9.41)	20 (3.48)
85	INC	284 (61.74)	BJP	70 (15.22)	214 (46.52)	JNJP	54 (11.74)	52 (11.3)
86	INC	381 (69.78)	BJP	76 (13.92)	305 (55.86)	JNJP	53 (9.71)	36 (6.59)
87	INC	330 (45.21)	JNJP	251 (34.38)	79 (10.83)	IND (MSK)	95 (13.01)	54 (7.4)
88	INC	432 (75.92)	BJP	96 (16.87)	336 (59.05)	JNJP	25 (4.39)	16 (2.81)
89	INC	279 (53.45)	BJP	216 (41.38)	63 (12.07)	JNJP	9 (1.72)	18 (3.45)
90	INC	466 (71.15)	JNJP	93 (14.2)	373 (56.95)	BJP	82 (12.52)	14 (2.14)
91	INC	510 (66.41)	BJP	128 (16.67)	382 (49.74)	INLD	84 (10.94)	46 (5.99)
92	INC	403 (70.21)	BJP	129 (22.47)	274 (47.74)	JNJP	31 (5.4)	11 (1.92)
93	INC	313 (70.18)	BJP	106 (23.77)	207 (46.41)	JNJP	11 (2.47)	16 (3.59)
94	INC	324 (67.36)	BJP	129 (26.82)	195 (40.54)	JNJP	9 (1.87)	19 (3.95)
95	INC	392 (81.84)	BJP	71 (14.82)	321 (67.02)	JNJP	5 (1.04)	11 (2.3)
96	INC	485 (69.09)	BJP	146 (20.8)	339 (48.29)	BSP	23 (3.28)	48 (6.84)
97	INC	663 (75)	BJP	147 (16.63)	516 (58.37)	JNJP	41 (4.64)	33 (3.73)
98	INC	513 (66.36)	BJP	163 (21.09)	350 (45.27)	JNJP	83 (10.74)	14 (1.81)
99	INC	202 (44.69)	BJP	135 (29.87)	67 (14.82)	JNJP	66 (14.6)	49 (10.84)
100	BJP	524 (68.14)	INC	199 (25.88)	325 (42.26)	JNJP	13 (1.69)	33 (4.29)
101	BJP	487 (64.42)	INC	194 (25.66)	293 (38.76)	BSP	30 (3.97)	45 (5.95)
102	BJP	445 (56.19)	INC	204 (25.76)	241 (30.43)	SUCI(C)	58 (7.32)	85 (10.73)
103	INC	268 (50.38)	BJP	158 (29.7)	110 (20.68)	BSP	78 (14.66)	28 (5.26)
104	INC	219 (43.45)	BSP	144 (28.57)	75 (14.88)	BJP	88 (17.46)	53 (10.52)
105	INC	240 (37.5)	BJP	143 (22.34)	97 (15.16)	JNJP	109 (17.03)	148 (23.13)

Contd....

## Socio-Economic Amenities - Rural

### Access to Education Facilities

Particulars	Number of Villages (% of Population)				
	Available	Not Available	If Not Available (Distance of Nearest Facility)		
			A	B	C
Govt. Primary School	90 (100)	2 (0)	1 (0)	0 (0)	0 (0)
Private Primary School	89 (99)	3 (1)	0 (0)	0 (0)	0 (0)
Govt. Middle School	82 (97)	10 (3)	7 (2)	2 (1)	0 (0)
Private Middle School	80 (95)	12 (5)	0 (0)	0 (0)	0 (0)
Govt. Secondary School	58 (83)	34 (17)	20 (10)	9 (4)	1 (0)
Private Secondary School	57 (81)	35 (19)	0 (0)	0 (0)	0 (0)
Govt. Senior Secondary School	27 (50)	65 (50)	26 (19)	22 (17)	12 (10)
Private Senior Secondary School	24 (48)	68 (52)	1 (1)	0 (0)	0 (0)
Govt. Arts and Science Degree College	0 (0)	92 (100)	7 (8)	13 (25)	70 (66)
Private Arts and Science Degree College	0 (0)	92 (100)	0 (0)	0 (0)	2 (1)
Govt. Engineering College	0 (0)	92 (100)	0 (0)	0 (0)	0 (0)
Private Engineering College	0 (0)	92 (100)	2 (2)	2 (9)	88 (89)
Govt. Medicine College	0 (0)	92 (100)	0 (0)	0 (0)	81 (86)
Private Medicine College	0 (0)	92 (100)	0 (0)	0 (0)	11 (14)
Govt. Management Institute	0 (0)	92 (100)	0 (0)	0 (0)	15 (15)
Private Management Institute	0 (0)	92 (100)	2 (2)	2 (9)	73 (73)
Govt. Polytechnic	0 (0)	92 (100)	2 (2)	3 (11)	82 (82)
Private Polytechnic	0 (0)	92 (100)	2 (2)	2 (1)	1 (1)
Govt. Vocational Training School/ITI	1 (2)	91 (98)	5 (6)	8 (17)	77 (75)
Private Vocational Training School/ITI	0 (0)	92 (100)	0 (0)	0 (0)	1 (1)
Govt. Non Formal Training Centre	0 (0)	92 (100)	2 (2)	2 (9)	88 (89)
Private Non Formal Training Centre	0 (0)	92 (100)	0 (0)	0 (0)	0 (0)
Govt. School For Disabled	0 (0)	92 (100)	2 (2)	2 (9)	88 (89)
Private School For Disabled	0 (0)	92 (100)	0 (0)	0 (0)	0 (0)
Government Others	0 (0)	92 (100)	0 (0)	0 (0)	0 (0)
Private Others	0 (0)	92 (100)	0 (0)	0 (0)	0 (0)

Note : Distance A : Less than 5 km; B : Between 5-10 km; C : 10+ km.; Source : Data Analysis is based on 2011 Census.

## DISCLAIMER

The Terms of Use and Disclaimer of Datanet India Private Limited (hereinafter referred to as "Datanet") for use of this analysis report of **Tosham Assembly Constituency (Tosham Vidhan Sabha)** :-

1. **Assembly Factbook™** is a Registered Trade Mark owned by Datanet.
2. All the maps are sketched and graphical representation only and have not been drawn to the scale and also not to represent the actual geographical area or boundary of the unit.
3. The data for the aforesaid analysis is based on authentic sources and has been culled from the various publications of Census, CSO and NSSO for district and block level data, various central and state government departments, Central & State Elections Commissions and the concerned Returning Officers' releases, Electoral Rolls, Election results and allied publications, internal assessment, surveys, estimates and analysis. Therefore, certain adjustment of data at micro level may have been done to arrive closer to the macro data.
4. Data have been provided on an "As Is" and "As AVAILABLE" basis
5. The colours shown in the maps or diagram and charts of a particular party, alliance or AC are indicative and do not represent them.
6. This publication which includes maps, sheets, graphs and data would be the property under copyright of Datanet only. The user may use these for its internal study, analysis and research purposes. It's public display, re-selling or any commercial uses by the user are not allowed.
7. Datanet has taken due care and caution in compilation and processing of data and allied information, but does not guarantee the accuracy, adequacy or completeness of any information/analysis and will be not responsible for any errors or omissions or for the results obtained from the use of such information/analysis.
8. All the contents for the publication have been culled from various authentic sources and Datanet reasonably believes such sources to be reliable, but does not make any representations, express or implied as to the accuracy or fitness of use of such information. The information or contents of the information/analysis do not constitute advice and should not be relied upon in making (or refraining from making) any decision. Any reliance placed upon the information provided by Datanet is the sole responsibility and strictly at the user's risk.
9. In no event will Datanet be liable for any damages (including, without limitation, damages for loss of business projects, or loss of profits) arising in contract, tort or otherwise from the use of or inability to use any of its contents, or from any action taken (or refrained from being taken) as a result of using the analysis or any of its contents. Datanet its directors, owners, editors, officials, employees, distributor and agents or any associate will not be liable for any errors in the information contained or any consequences arising from the use of the contents of the provided information/analysis.
10. If any provision of these terms and conditions is held invalid or illegal or unenforceable for any reason by any court of competent jurisdiction, such provision shall be severed and the remainder of provisions of the terms and conditions shall continue in full force and effect as if the Term of Use had been executed with the invalid, illegal or unenforceable provision eliminated.
11. If there are any discrepancies in the information provided, please bring it to attention of Datanet for suitable rectification measures.



**Buy Online This Complete Book At  
Datanet India eBooks Store**

[www.indiastatpublications.com](http://www.indiastatpublications.com)

or go directly at

[http://www.indiastatpublications.com/  
Assembly\\_factbook/Haryana/Bhiwani-Mahendragarh/ Tosham](http://www.indiastatpublications.com/Assembly_factbook/Haryana/Bhiwani-Mahendragarh/Tosham)

 **india**stat**elections**

ISBN : 978-93-5293-550-5

