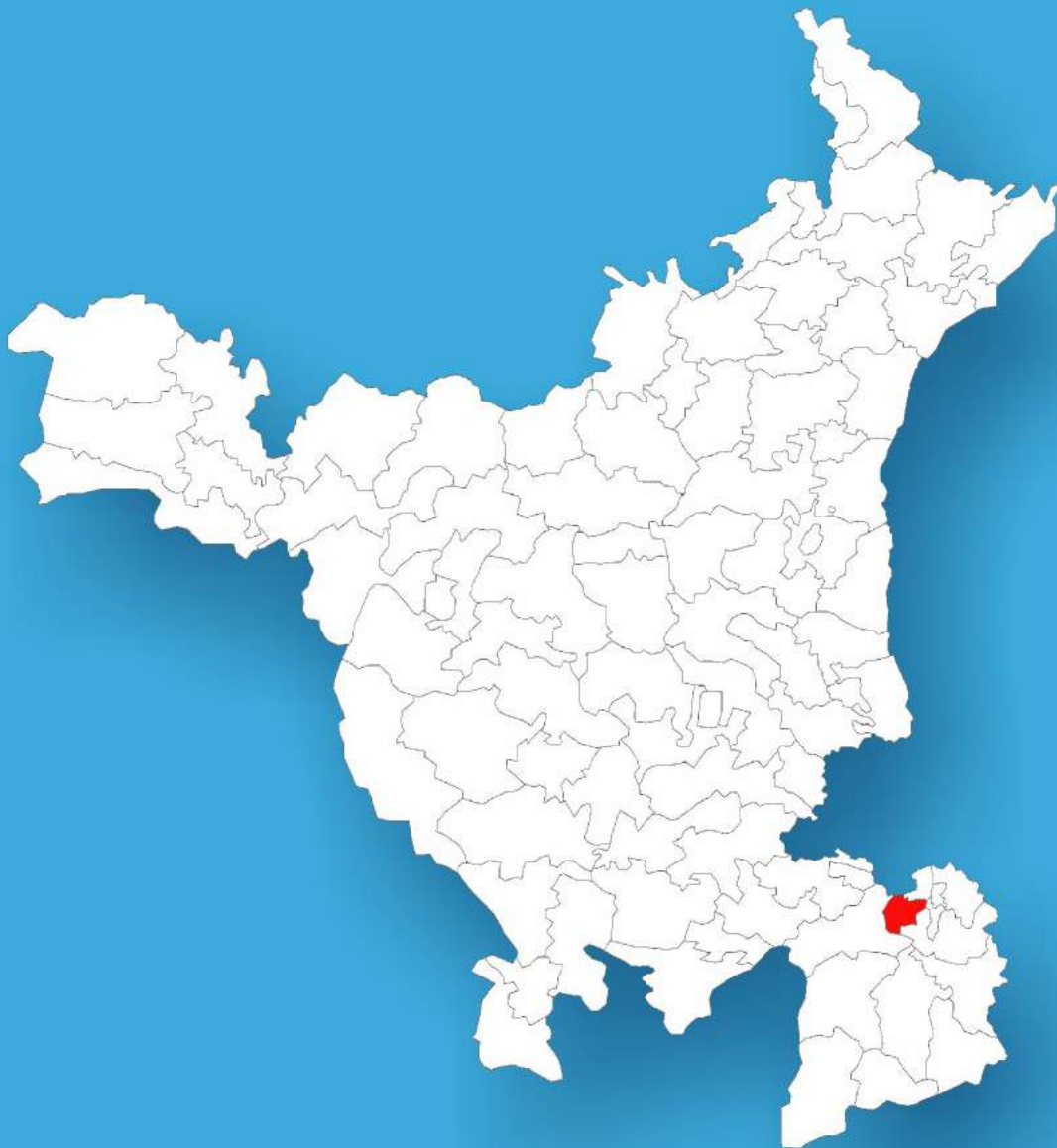




Haryana

Assembly Factbook™

Faridabad NIT Assembly Constituency



Key Electoral Data of Faridabad NIT
Assembly Constituency (Vidhan Sabha)

Haryana

Assembly Factbook™

Faridabad NIT Assembly Constituency



Faridabad NIT Vidhan Sabha

Editor & Director

Dr. R.K. Thukral

Research Editor

Dr. Shafeeq Rahman

Compiled, Researched and Published by Datanet India Pvt. Ltd.

D-100, 1st Floor,

Okhla Industrial Area, Phase-I,
New Delhi- 110020.

Ph.: 91-11- 43580781-84

Email : support@indiastatpublications.com

Website : www.indiastatelections.com

Online Book Store :

www.indiastatpublications.com

Report No. : AFB/HR-86-0123

ISBN : 978-93-5293-486-7

First Edition : January, 2018

Sixth Updated Edition : January, 2023

Price : Rs. 11500/-

US\$ 310

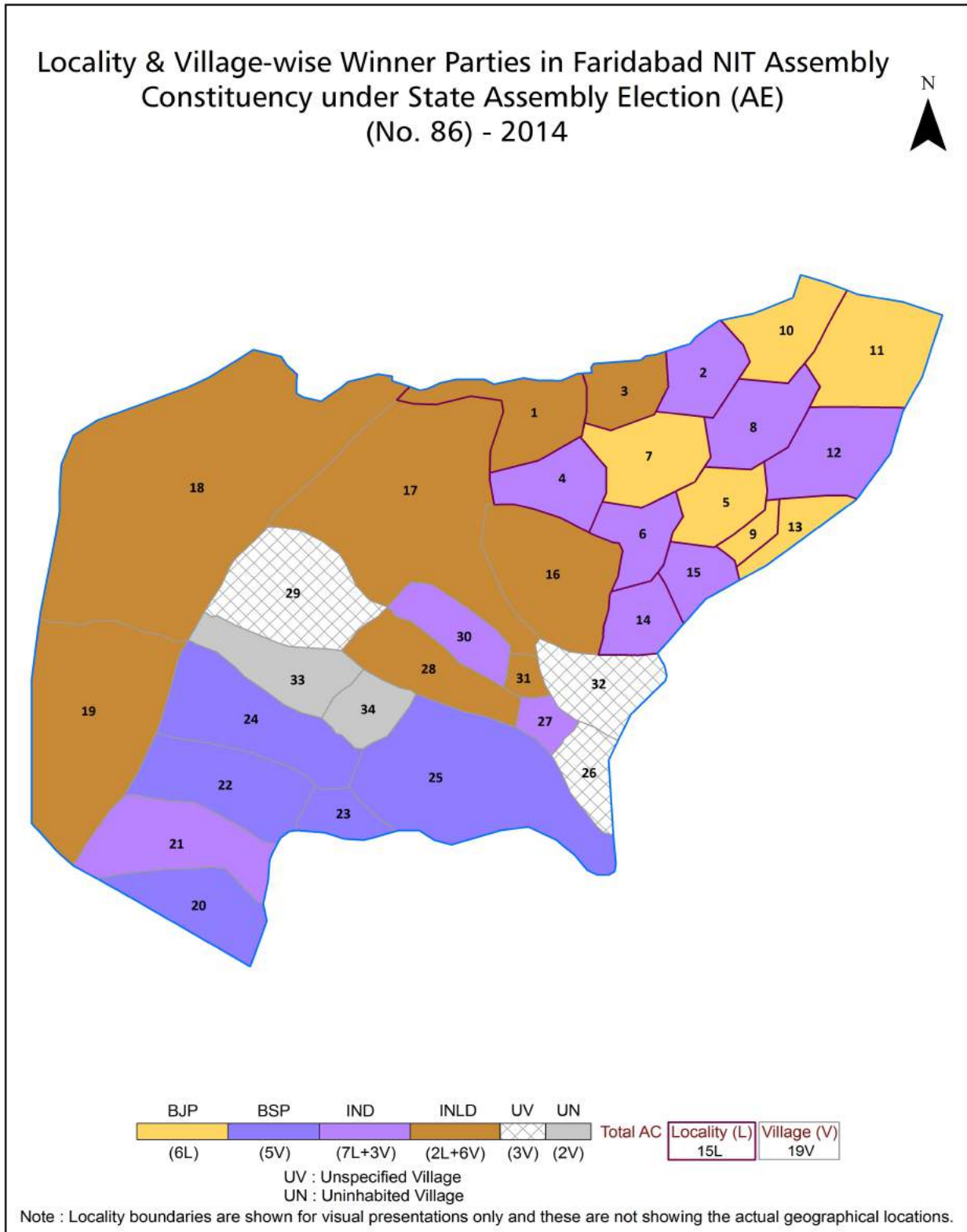
© Datanet India Pvt. Ltd.

All rights reserved. No part of this book may be reproduced, stored in a retrieval system or transmitted in any form or by any means, mechanical photocopying, photographing, scanning, recording or otherwise without the prior written permission of the publisher. Please refer to Disclaimer at page no. 170 for the use of this publication.

Printed in India

No.	Particulars	Page No.
	Introduction	
1	Assembly Constituency - (Vidhan Sabha) at a Glance Features of Assembly as per Delimitation Commission of India (2008)	1-2
	Location and Political Maps	
2	Location Map Boundaries of Assembly Constituency - (Vidhan Sabha) in District Boundaries of Assembly Constituency under Parliamentary Constituency - (Lok Sabha) Locality & Village-wise Winner Parties- 2019-PE, 2019-AE, 2014-PE, 2014-AE, 2009-PE and 2009-AE	3-11
	Administrative Setup (2011)	
3	District Sub-district Towns Villages Inhabited Villages Uninhabited Villages Village Panchayat Intermediate Panchayat	12-15
	Demographics (2011)	
4	Population Households Rural/Urban Population Villages by Population Size Sex Ratio (Total & 0-6 Years) Religious Population Social Population Literacy Rate	16-17
	Electoral Features	
5	Important Dates of Last Elections Held Electors by Gender Service Electors Voters Voters Turnout Polling Stations & Average Number of Electors per Polling Station Electors by Age Group Present Elected Representatives	18-23
	Historical Summary Election Results	
6	Vote Share of Major Parties Winning Margin (Number & Percentage) Polarity of Parties Summary Result of Assembly Segment of Parliamentary Elections 2019, 2014 and 2009 Summary Result of Assembly Elections 2019, 2014 and 2009	24-33
	Polling Station Level Election Results	
7	Name and Number of Polling Station 2019-PE, 2019-AE, 2014-PE, 2014-AE, 2009-PE and 2009-AE Polling Station-wise Electors, Voters & Voters Turnout 2019-PE, 2019-AE, 2014-PE, 2014-AE, 2009-PE and 2009-AE Polling Station wise Elections Results 2019-PE, 2019-AE, 2014-PE, 2014-AE, 2009-PE and 2009-AE	34-147
	Share of Assembly Constituency	
8	Share of Assembly Constituency - (Vidhan Sabha) in State, District and Parliamentary Constituency - (Lok Sabha)	148
	Socio-Economic Amenities (2011)	
9	Access to Administrative Units Agricultural, Manufacturing and Industrial Commodities Demographic Indicators Education Health & Manpower Drinking Water Supply Sanitation Entertainment and Recreations Infrastructure Power Food Allocation Distribution and Marketing of Agriculture Commodities Infrastructure Transport and Road Infrastructure Communication Banking and Financial Services Land Use Irrigation Source	150-164
10	Abbreviation & Sources	166-168
11	Disclaimer	170

Location & Political Map



Administrative Setup

List of Village Panchayat & Intermediate Panchayat (Block) Name - 2011

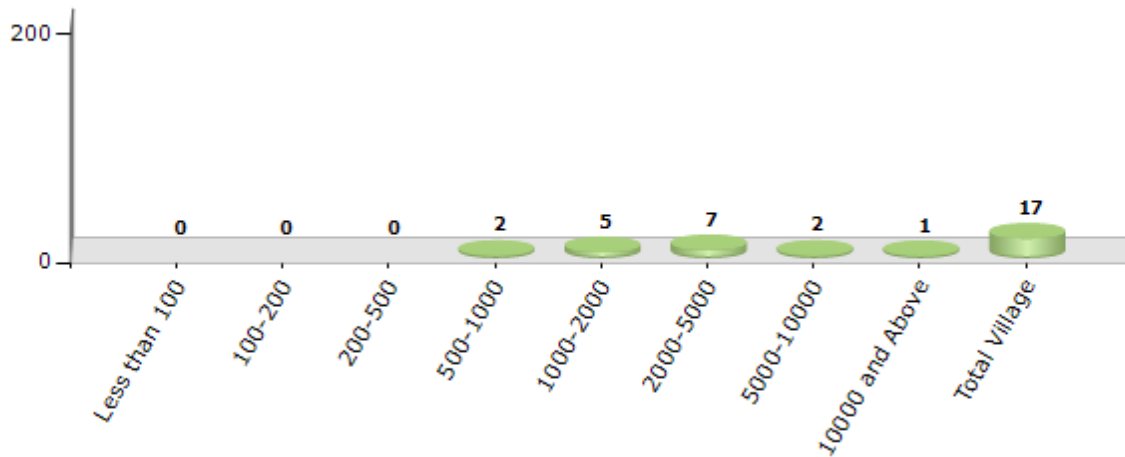
Village Name	Village Panchayat Name	Intermediate Panchayat Name
Alampur(32)	Alampur(32)	Faridabad
Dhoj(17)	Dhoj(17)	Faridabad
Fatehpur Taga(29)	Fatehpur Taga(29)	Faridabad
Gothda Mohbtabad(14)	Gothda Mohbtabad(14)	Faridabad
Kheri Gujran(22)	Kheri Gujran(22)	Faridabad
Khori Jamalpur(34)	Khori Jamalpur(34)	Faridabad
Kot(16)	Kot(16)	Faridabad
Kureshipur(24)	Kureshipur(24)	Faridabad
Madalpur(28)	Madalpur(28)	Faridabad
Mangar(15)	Mangar(15)	Faridabad
Nekpur(23)	Nekpur(23)	Faridabad
Pakhal(21)	Pakhal(21)	Faridabad
Pali(13)	Pali(13)	Faridabad
Paota(20)	Paota(20)	Faridabad
Selakhari(18)	Selakhari(18)	Faridabad
Sirohi(33)	Sirohi(33)	Faridabad
Tikri Khera(31)	Tikri Khera(31)	Faridabad

Demographics

Number of Villages by Population Size - 2011

Less than 100	100-200	200-500	500-1000	1000-2000	2000-5000	5000-10000	10000 and Above	Total Village
0	0	0	2	5	7	2	1	17

Number of Villages by Population Size - 2011

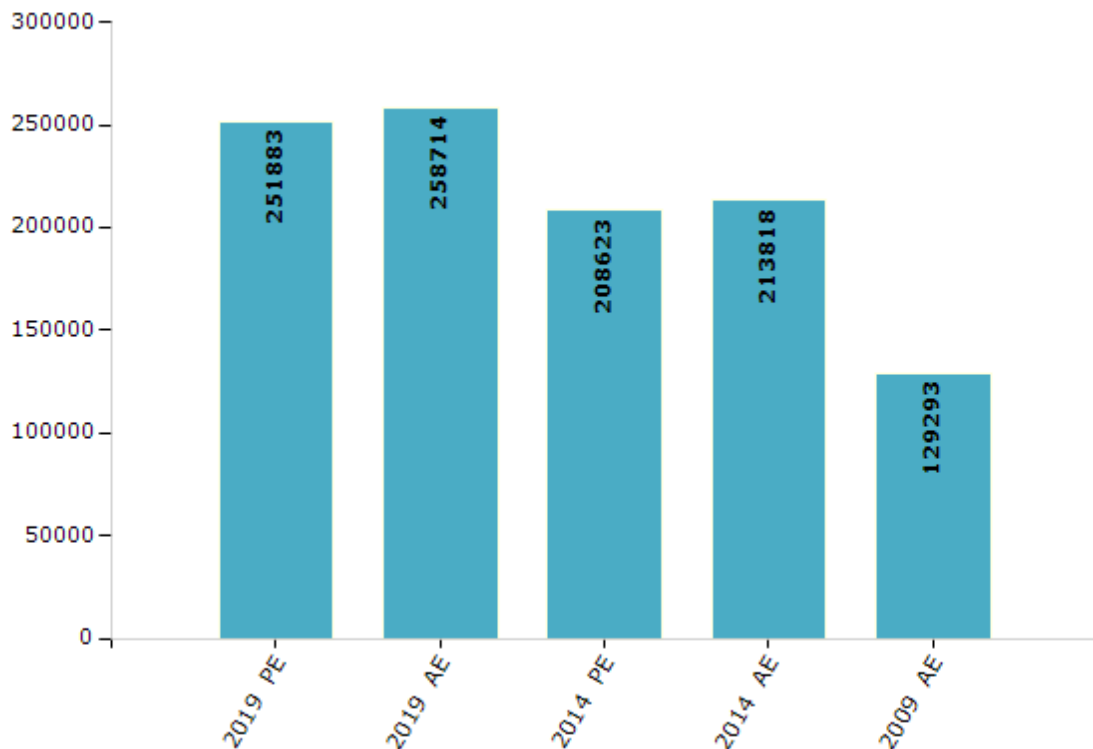


Electoral Features

Electors by Male & Female

Year	Male	Female	Others	Total	Year	Male	Female	Others	Total
2019 PE	142042	109836	5	251883	1999 PE	-	-	-	-
2019 AE	145385	113323	6	258714	1996 AE	-	-	-	-
2014 PE	119182	89441	0	208623	1991 AE	-	-	-	-
2014 AE	121959	91852	7	213818	1987 AE	-	-	-	-
2009 PE	-	-	-	-	1982 AE	-	-	-	-
2009 AE	74446	54847	-	129293	1977 AE	-	-	-	-
2005 AE	-	-	-	-	1972 AE	-	-	-	-
2004 PE	-	-	-	-	1968 AE	-	-	-	-
2000 AE	-	-	-	-	1967 AE	-	-	-	-

Number of Electors



Note : AE : Assembly Election, PE : Assembly Segment of Parliamentary Election

Historical Summary Election Results

Summary Result of Assembly Election - 2014

Candidate Name	Party	Votes	Votes %
Nagender Bhadana	INLD	45740	31.95
Pandit Shiv Charan Lal Sharma	IND	42826	29.91
Yashvir Singh	BJP	35760	24.98
Liyaket Ali Dhauj	BSP	12189	8.51
Gulshan Kumar Bagga	INC	2904	2.03
Haphiz Ahmed	IND	516	0.36
Ravinder Gupta	IND	495	0.35
Desh Raj Singh Rana	IND	447	0.31
Anoop Sharma	IND	427	0.3
Davinder Singh	IND	356	0.25
Attar Singh	HJCPV	301	0.21
Pratima	IND	183	0.13
Abbas Khan	HaLP	161	0.11
Naresh Panchal	IND	157	0.11
Dinesh Rai	IND	149	0.1
Jai Parkash Thakur	RND	56	0.04
	NOTA	499	0.35

Polling Station Level Election Results

Number and Name of Polling Stations (PS) (2019 AE)

Number of Polling Stations	Name of Polling Stations	Number of Polling Stations	Name of Polling Stations
1	Govt. Primary School, Kot	22	Govt. High School, Dhauj
2	Govt. Middle School Manger	23	Govt. High School, Dhauj
3	Govt. Middle School Manger	24	Govt. High School, Dhauj
4	Govt. Primary School, Khori Jamalpur	25	Govt. High School, Dhauj
5	Govt. Primary School, Khori Jamalpur	26	Govt. High School, Dhauj
6	Govt. Primary School, Sirohi	27	Govt. High School, Dhauj
7	Govt. Primary School, Sirohi	28	Govt. Girls Primary School, Dhauj
8	Govt. Primary School, Alampur	29	Govt. Girls Primary School, Dhauj
9	Govt. Primary School, Alampur	30	Govt. Primary School, Tikari Khera
10	Govt. Primary School, Gauthra Mohabatabad	31	Govt. Primary School, Tikari Khera
11	Govt. Primary School, Gauthra Mohabatabad	32	Govt.Sr.Sec.School Fatehpur Tagga
12	Govt. Primary School, Pakhal	33	Govt.Sr.Sec.School Fatehpur Tagga
13	Govt. Primary School Kheri Gujran	34	Govt.Sr.Sec.School Fatehpur Tagga
14	Govt. Primary School, Pali	35	Govt.Sr.Sec.School Fatehpur Tagga
15	Govt. Primary School, Pali	36	Aaganwari Centre, Fatehpur Taga
16	Govt. Senior Secondary School, Pali	37	Govt.Sr.Sec.School Fatehpur Tagga
17	Govt. Senior Secondary School, Pali	38	Govt. Primary School Nekpur
18	Govt. Senior Secondary School, Pali	39	Govt. Primary School, Madalpur
19	Govt. Senior Secondary School, Pali	40	Govt. Primary School, Madalpur
20	Govt. High School, Pawta	41	Govt. Primary School, Kureshipur
21	Govt. High School, Pawta	42	Govt. Primary School, Kureshipur

Contd....

Polling Station Level Election Results

Polling Station-wise Votes Secured by Overall Top Five Parties in Faridabad Nit Assembly in Assembly Election (AE) under Faridabad Parliamentary Constituency in Haryana (2019)

No. of Polling Station	Winner - Neeraj Sharma (INC)	Runner-up - Nagender Bhadana (BJP)	3rd - Hazi Karamat Ali (BSP)	4th - Chander Bhatia (IND)	5th - Pradeep Rana (IND)	NOTA	Other	Total Votes Secured
36	99	35	104	42	0	0	9	289
37	215	8	214	11	2	1	8	459
38	161	328	118	23	7	4	14	655
39	310	11	330	3	4	2	12	672
40	266	43	243	2	5	0	12	571
41	208	57	222	3	7	0	3	500
42	238	121	246	4	5	0	39	653
43	204	400	50	125	11	8	45	843
44	288	324	129	44	26	7	30	848
45	266	376	45	45	5	7	21	765
46	267	330	57	52	1	4	25	736
47	238	398	36	38	2	11	33	756
48	286	355	33	51	0	11	25	761
49	302	334	35	25	6	6	32	740
50	199	273	13	28	1	5	12	531
51	167	424	24	75	4	2	23	719
52	158	418	28	72	4	12	26	718
53	189	258	8	30	1	5	20	511
54	148	209	13	28	0	6	17	421
55	163	214	25	15	2	2	25	446
56	134	262	22	24	3	2	25	472
57	181	289	20	35	3	6	18	552
58	173	307	22	28	1	4	24	559
59	247	328	12	29	2	8	23	649
60	244	377	16	32	1	9	30	709
61	236	294	26	40	11	0	10	617
62	280	404	34	63	3	6	21	811
63	374	238	117	38	8	5	74	854
64	458	270	114	25	13	18	65	963
65	327	194	85	21	48	4	62	741
66	317	252	71	38	24	4	42	748
67	274	275	77	25	22	8	43	724
68	325	272	68	37	20	3	45	770
69	290	323	217	28	17	6	46	927
70	412	211	76	41	13	3	46	802

Contd....

Polling Station Level Election Results

Winner, Runner-up and 3rd Party Position & Winning Margin According to Polling Stations in Faridabad Nit Assembly in Assembly Election (AE) under Faridabad Parliamentary Constituency in Haryana (2019)

Polling Station Number	Winner Party	Winner Votes (%)	Runner-up Party	Runner-up Votes (%)	Winning Margin Votes (%)	Third Party	Third Party Votes (%)	Other Votes (%)
71	INC	313 (40.92)	BJP	295 (38.56)	18 (2.36)	BSP	80 (10.46)	77 (10.07)
72	BJP	372 (47.03)	INC	282 (35.65)	90 (11.38)	BSP	75 (9.48)	62 (7.84)
73	BSP	332 (37.64)	BJP	247 (28)	85 (9.64)	INC	215 (24.38)	88 (9.98)
74	BSP	355 (50.64)	INC	187 (26.68)	168 (23.96)	BJP	113 (16.12)	46 (6.56)
75	BSP	256 (38.91)	BJP	199 (30.24)	57 (8.67)	INC	149 (22.64)	54 (8.21)
76	BJP	304 (39.38)	INC	277 (35.88)	27 (3.5)	BSP	66 (8.55)	125 (16.19)
77	BJP	190 (33.99)	BSP	177 (31.66)	13 (2.33)	INC	139 (24.87)	53 (9.48)
78	INC	266 (40)	BJP	219 (32.93)	47 (7.07)	BSP	59 (8.87)	121 (18.2)
79	INC	353 (46.82)	BJP	218 (28.91)	135 (17.91)	BSP	56 (7.43)	127 (16.84)
80	INC	237 (44.8)	BJP	160 (30.25)	77 (14.55)	IND (CB)	52 (9.83)	80 (15.12)
81	BJP	193 (37.99)	INC	182 (35.83)	11 (2.16)	BSP	37 (7.28)	96 (18.9)
82	BJP	326 (44.54)	INC	251 (34.29)	75 (10.25)	BSP	56 (7.65)	99 (13.52)
83	BJP	348 (43.45)	INC	282 (35.21)	66 (8.24)	BSP	48 (5.99)	123 (15.36)
84	BJP	290 (41.13)	INC	257 (36.45)	33 (4.68)	BSP	42 (5.96)	116 (16.45)
85	INC	351 (38.61)	BJP	305 (33.55)	46 (5.06)	BSP	104 (11.44)	149 (16.39)
86	INC	265 (45.53)	BJP	192 (32.99)	73 (12.54)	IND (CB)	27 (4.64)	98 (16.84)
87	INC	396 (50)	BJP	216 (27.27)	180 (22.73)	BSP	56 (7.07)	124 (15.66)
88	BJP	281 (35.48)	INC	279 (35.23)	2 (0.25)	IND (CB)	83 (10.48)	149 (18.81)
89	INC	378 (42.62)	BJP	253 (28.52)	125 (14.1)	BSP	107 (12.06)	149 (16.8)
90	INC	182 (38.32)	BJP	153 (32.21)	29 (6.11)	BSP	45 (9.47)	95 (20)
91	INC	258 (41.08)	BJP	217 (34.55)	41 (6.53)	BSP	55 (8.76)	98 (15.61)
92	INC	423 (44.06)	BJP	307 (31.98)	116 (12.08)	BSP	73 (7.6)	157 (16.35)
93	INC	309 (42.33)	BJP	233 (31.92)	76 (10.41)	IND (CB)	68 (9.32)	120 (16.44)
94	BJP	320 (43.07)	INC	222 (29.88)	98 (13.19)	BSP	94 (12.65)	107 (14.4)
95	BJP	333 (40.07)	INC	243 (29.24)	90 (10.83)	BSP	121 (14.56)	134 (16.13)
96	BJP	350 (38.67)	INC	293 (32.38)	57 (6.29)	BSP	113 (12.49)	149 (16.46)
97	INC	240 (37.68)	BJP	215 (33.75)	25 (3.93)	BSP	103 (16.17)	79 (12.4)
98	BJP	287 (41.35)	INC	205 (29.54)	82 (11.81)	BSP	107 (15.42)	95 (13.69)
99	INC	197 (34.02)	BJP	169 (29.19)	28 (4.83)	BSP	97 (16.75)	116 (20.03)
100	BJP	214 (33.86)	INC	194 (30.7)	20 (3.16)	AAP	83 (13.13)	141 (22.31)
101	AAP	195 (30.85)	BJP	170 (26.9)	25 (3.95)	INC	158 (25)	109 (17.25)
102	AAP	276 (45.92)	INC	129 (21.46)	147 (24.46)	BJP	110 (18.3)	86 (14.31)
103	BJP	304 (39.48)	INC	263 (34.16)	41 (5.32)	IND (PR)	59 (7.66)	144 (18.7)
104	INC	331 (48.96)	BJP	251 (37.13)	80 (11.83)	BSP	22 (3.25)	72 (10.65)
105	INC	346 (40.19)	BJP	319 (37.05)	27 (3.14)	BSP	121 (14.05)	75 (8.71)

Contd....

Socio-Economic Amenities - Rural

Access to Education Facilities

Particulars	Number of Villages (% of Population)				
	Available	Not Available	If Not Available (Distance of Nearest Facility)		
			A	B	C
Govt. Primary School	17 (100)	0 (0)	0 (0)	0 (0)	0 (0)
Private Primary School	5 (58)	12 (42)	0 (0)	0 (0)	0 (0)
Govt. Middle School	13 (83)	4 (17)	1 (3)	2 (8)	1 (6)
Private Middle School	4 (53)	13 (47)	0 (0)	0 (0)	0 (0)
Govt. Secondary School	6 (59)	11 (41)	3 (10)	5 (21)	2 (9)
Private Secondary School	4 (53)	13 (47)	1 (1)	0 (0)	0 (0)
Govt. Senior Secondary School	1 (24)	16 (76)	2 (7)	7 (37)	4 (23)
Private Senior Secondary School	2 (29)	15 (71)	1 (1)	1 (3)	0 (0)
Govt. Arts and Science Degree College	0 (0)	17 (100)	0 (0)	4 (23)	10 (68)
Private Arts and Science Degree College	0 (0)	17 (100)	0 (0)	1 (3)	2 (6)
Govt. Engineering College	0 (0)	17 (100)	1 (4)	0 (0)	5 (27)
Private Engineering College	2 (30)	15 (70)	3 (8)	4 (20)	2 (10)
Govt. Medicine College	0 (0)	17 (100)	0 (0)	0 (0)	1 (4)
Private Medicine College	0 (0)	17 (100)	0 (0)	2 (15)	14 (81)
Govt. Management Institute	0 (0)	17 (100)	0 (0)	1 (2)	1 (3)
Private Management Institute	2 (30)	15 (70)	0 (0)	4 (19)	9 (46)
Govt. Polytechnic	0 (0)	17 (100)	0 (0)	4 (25)	10 (42)
Private Polytechnic	2 (30)	15 (70)	0 (0)	0 (0)	1 (4)
Govt. Vocational Training School/ITI	1 (13)	16 (87)	1 (3)	4 (16)	10 (67)
Private Vocational Training School/ITI	0 (0)	17 (100)	1 (1)	0 (0)	0 (0)
Govt. Non Formal Training Centre	0 (0)	17 (100)	1 (3)	3 (19)	11 (69)
Private Non Formal Training Centre	0 (0)	17 (100)	0 (0)	1 (6)	1 (4)
Govt. School For Disabled	0 (0)	17 (100)	0 (0)	2 (15)	15 (85)
Private School For Disabled	0 (0)	17 (100)	0 (0)	0 (0)	0 (0)
Government Others	0 (0)	17 (100)	0 (0)	0 (0)	0 (0)
Private Others	0 (0)	17 (100)	0 (0)	0 (0)	0 (0)

Note : Distance A : Less than 5 km; B : Between 5-10 km; C : 10+ km.; Source : Data Analysis is based on 2011 Census.

DISCLAIMER

The Terms of Use and Disclaimer of Datanet India Private Limited (hereinafter referred to as "Datanet") for use of this analysis report of **Faridabad Nit Assembly Constituency (Faridabad Nit Vidhan Sabha)** :-

1. **Assembly Factbook™** is a Registered Trade Mark owned by Datanet.
2. All the maps are sketched and graphical representation only and have not been drawn to the scale and also not to represent the actual geographical area or boundary of the unit.
3. The data for the aforesaid analysis is based on authentic sources and has been culled from the various publications of Census, CSO and NSSO for district and block level data, various central and state government departments, Central & State Elections Commissions and the concerned Returning Officers' releases, Electoral Rolls, Election results and allied publications, internal assessment, surveys, estimates and analysis. Therefore, certain adjustment of data at micro level may have been done to arrive closer to the macro data.
4. Data have been provided on an "As Is" and "As AVAILABLE" basis
5. The colours shown in the maps or diagram and charts of a particular party, alliance or AC are indicative and do not represent them.
6. This publication which includes maps, sheets, graphs and data would be the property under copyright of Datanet only. The user may use these for its internal study, analysis and research purposes. It's public display, re-selling or any commercial uses by the user are not allowed.
7. Datanet has taken due care and caution in compilation and processing of data and allied information, but does not guarantee the accuracy, adequacy or completeness of any information/analysis and will be not responsible for any errors or omissions or for the results obtained from the use of such information/analysis.
8. All the contents for the publication have been culled from various authentic sources and Datanet reasonably believes such sources to be reliable, but does not make any representations, express or implied as to the accuracy or fitness of use of such information. The information or contents of the information/analysis do not constitute advice and should not be relied upon in making (or refraining from making) any decision. Any reliance placed upon the information provided by Datanet is the sole responsibility and strictly at the user's risk.
9. In no event will Datanet be liable for any damages (including, without limitation, damages for loss of business projects, or loss of profits) arising in contract, tort or otherwise from the use of or inability to use any of its contents, or from any action taken (or refrained from being taken) as a result of using the analysis or any of its contents. Datanet its directors, owners, editors, officials, employees, distributor and agents or any associate will not be liable for any errors in the information contained or any consequences arising from the use of the contents of the provided information/analysis.
10. If any provision of these terms and conditions is held invalid or illegal or unenforceable for any reason by any court of competent jurisdiction, such provision shall be severed and the remainder of provisions of the terms and conditions shall continue in full force and effect as if the Term of Use had been executed with the invalid, illegal or unenforceable provision eliminated.
11. If there are any discrepancies in the information provided, please bring it to attention of Datanet for suitable rectification measures.

Buy Online This Complete Book At
Datanet India eBooks Store

www.indiastatpublications.com

or go directly at

[http://www.indiastatpublications.com/
Assembly_factbook/Haryana/Faridabad/ Faridabad_NIT](http://www.indiastatpublications.com/Assembly_factbook/Haryana/Faridabad/Faridabad_NIT)

 **indiastat**elections

ISBN : 978-93-5293-486-7

