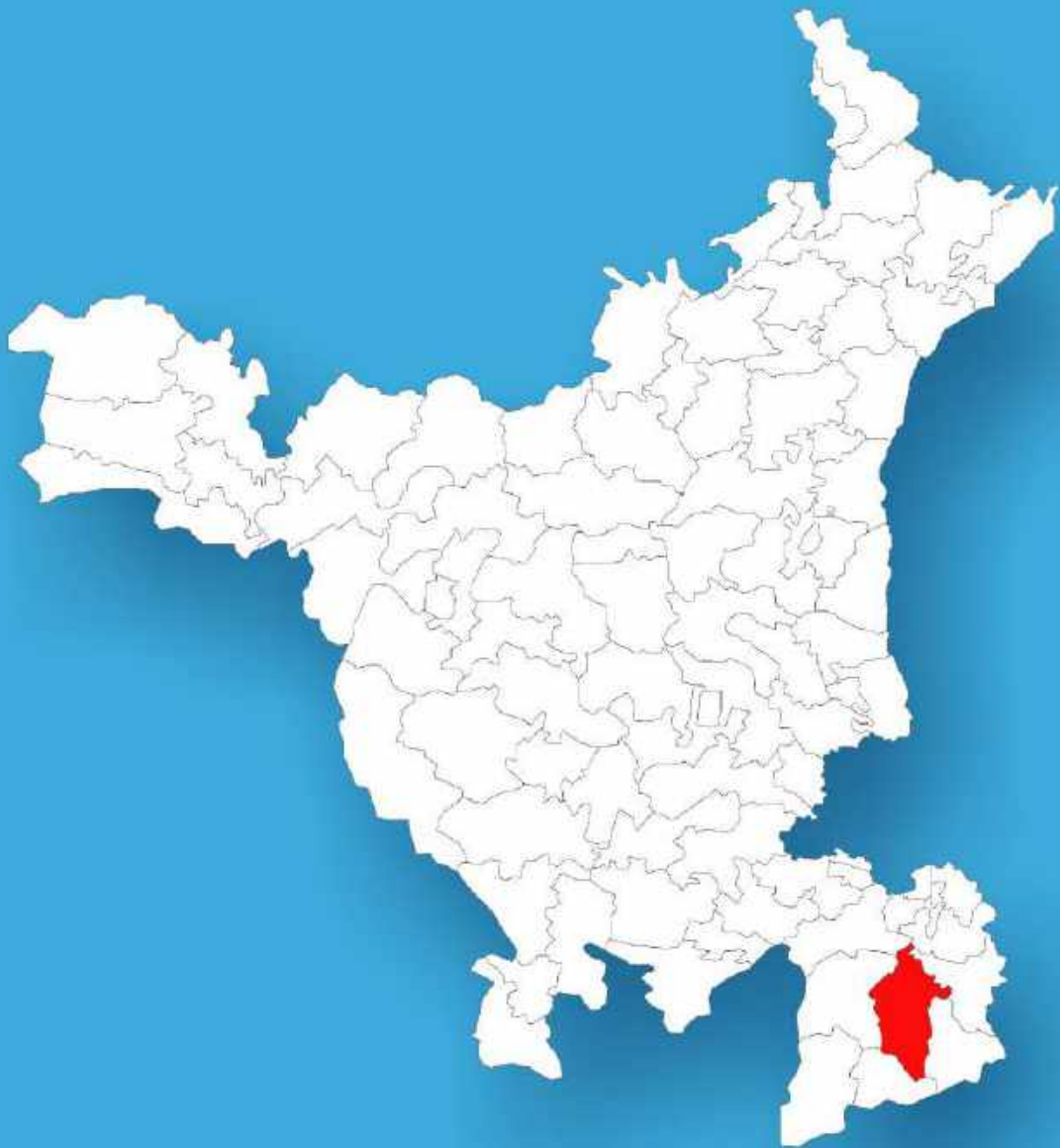




Haryana

# Assembly Factbook™

Hathin Assembly Constituency



Key Electoral Data of Hathin  
Assembly Constituency (Vidhan Sabha)

Haryana  
**Assembly Factbook**<sup>TM</sup>  
Hathin Assembly Constituency



Hathin Vidhan Sabha

## **Editor & Director**

Dr. R.K. Thukral

## **Research Editor**

Dr. Shafeeq Rahman

## **Compiled, Researched and Published by Datanet India Pvt. Ltd.**

D-100, 1st Floor,

Okhla Industrial Area, Phase-I,  
New Delhi- 110020.

Ph.: 91-11- 43580781-84

Email : support@indiastatpublications.com

Website : www.indiastatelections.com

## **Online Book Store :**

www.indiastatpublications.com

**Report No. :** AFB/HR-82-0125

**ISBN :** 978-93-5293-496-6

**First Edition :** January, 2018

**Eighth Updated Edition :** January, 2025

**Price :** Rs. 11500/-

US\$ 310

**© Datanet India Pvt. Ltd.**

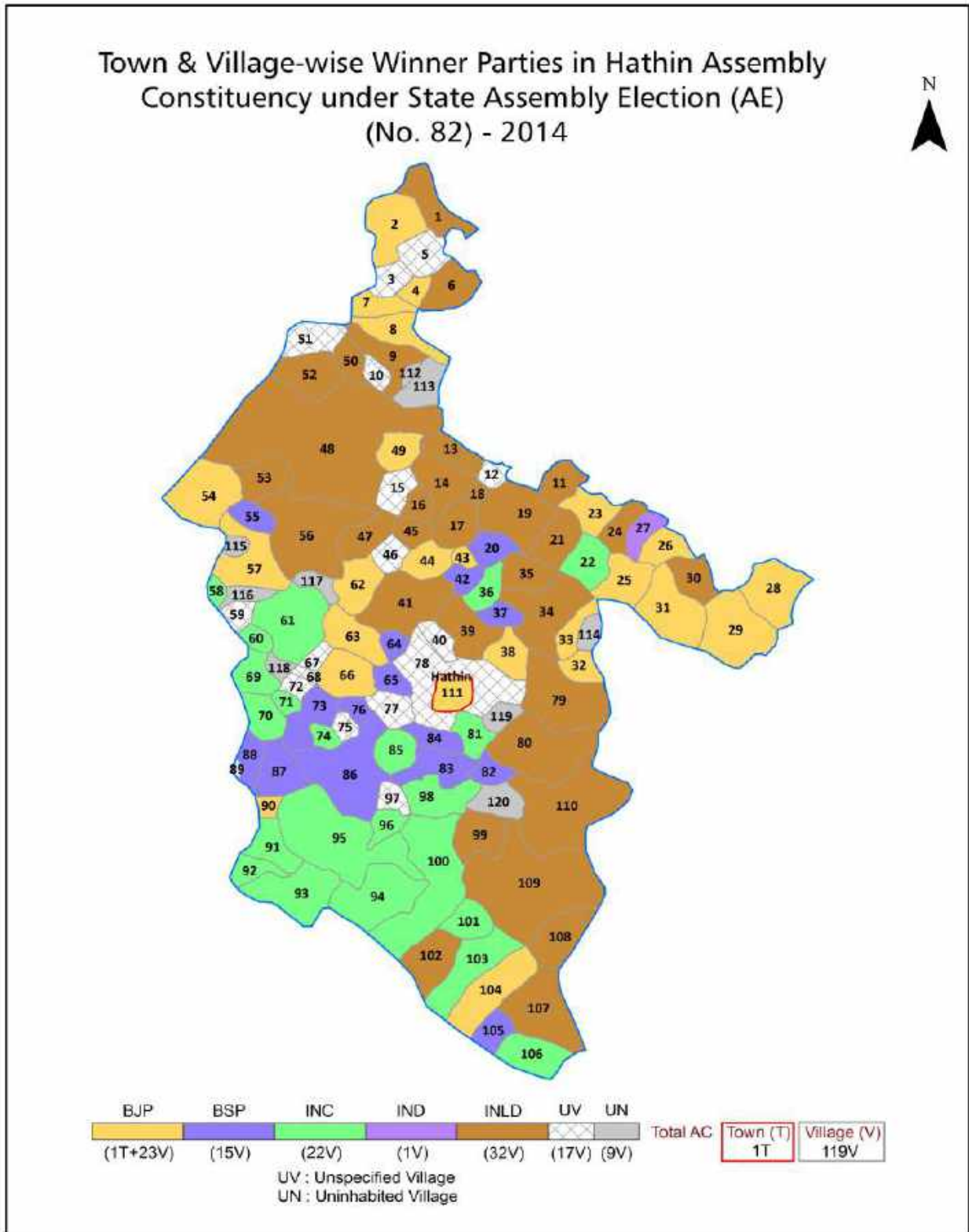
All rights reserved. No part of this book may be reproduced, stored in a retrieval system or transmitted in any form or by any means, mechanical photocopying, photographing, scanning, recording or otherwise without the prior written permission of the publisher. Please refer to Disclaimer at page no. 192 for the use of this publication.

Printed in India

# Contents

No.	Particulars	Page No.
	<b>Introduction</b>	
1	Assembly Constituency - (Vidhan Sabha) at a Glance   Features of Assembly as per Delimitation Commission of India (2008)	1-2
	<b>Location and Political Maps</b>	
2	Location Map   Boundaries of Assembly Constituency - (Vidhan Sabha) in District   Boundaries of Assembly Constituency under Parliamentary Constituency - (Lok Sabha)   Town & Village-wise Winner Parties- 2024-PE, 2024-AE, 2019-PE, 2019-AE, 2014-PE, 2014-AE, 2009-PE and 2009-AE	3-11
	<b>Administrative Setup (2011)</b>	
3	District   Sub-district   Towns   Villages   Inhabited Villages   Uninhabited Villages   Village Panchayat   Intermediate Panchayat	12-18
	<b>Demographics (2011)</b>	
4	Population   Households   Rural/Urban Population   Towns and Villages by Population Size   Sex Ratio (Total & 0-6 Years)   Religious Population   Social Population   Literacy Rate	19-20
	<b>Electoral Features</b>	
5	Important Dates of Last Elections Held   Electors by Gender   Service Electors   Voters   Voters Turnout   Polling Stations & Average Number of Electors per Polling Station   Electors by Age Group   Present Elected Representatives	21-26
	<b>Historical Summary Election Results</b>	
6	Vote Share of Major Parties   Winning Margin (Number & Percentage   Polarity of Parties   Summary Result of Assembly Segment of Parliamentary Elections 2024, 2019, 2014, 2009, 2004 and 1999   Summary Result of Assembly Elections 2024, 2019, 2014, 2009, 2005, 2000, 1996, 1991, 1987, 1982, 1977, 1972, 1968 and 1967	27-48
	<b>Polling Station Level Election Results</b>	
7	Name and Number of Polling Station 2024-PE, 2024-AE, 2019-PE, 2019-AE, 2014-PE, 2014-AE, 2009-PE and 2009-AE   Polling Station-wise Electors, Voters & Voters Turnout 2024-PE, 2024-AE, 2019-PE, 2019-AE, 2014-PE, 2014-AE, 2009-PE and 2009-AE   Polling Station wise Elections Results 2024-PE, 2024-AE, 2019-PE, 2019-AE, 2014-PE, 2014-AE, 2009-PE and 2009-AE	49-169
	<b>Share of Assembly Constituency</b>	
8	Share of Assembly Constituency - (Vidhan Sabha) in State, District and Parliamentary Constituency - (Lok Sabha)	170
	<b>Socio-Economic Amenities (2011)</b>	
9	Access to Administrative Units   Agricultural, Manufacturing and Industrial Commodities   Demographic Indicators   Education   Health & Manpower   Drinking Water Supply   Sanitation   Entertainment and Recreations Infrastructure   Power   Food Allocation Distribution and Marketing of Agriculture Commodities Infrastructure   Transport and Road Infrastructure   Communication   Banking and Financial Services   Land Use   Irrigation Source	172-186
10	<b>Abbreviation &amp; Sources</b>	188-190
11	<b>Disclaimer</b>	192

Location & Political Map



## Administrative Setup

### List of Village Panchayat & Intermediate Panchayat (Block) Name - 2011

Village Name	Village Panchayat Name	Intermediate Panchayat Name
Aharwan(32)	Aharwan(32)	Palwal
Akbarpur Natol(214)	Akbarpur Natol(214)	Hathin
Ali Brahman(285)	Ali Brahman(285)	Hathin
Ali Meo(284)	Ali Meo(284)	Hathin
Aluka(222)	Aluka(222)	Hathin
Andhop(287)	Andhop(287)	Hathin
Andhrola(236)	Andhrola(236)	Hathin
Attar Chata(17)	Attar Chata(17)	Palwal
Babupur Hathin(263)	Babupur Hathin(263)	Hathin
Badha(27)	Badha(27)	Palwal
Bahin(281)	Bahin(281)	Hathin
Bahrola (157)	Bahrola (157)	Hodal
Bajada Pahari(232)	Bajada Pahari(232)	Hathin
Bamani Khera (155)	Bamani Khera (155)	Hodal
Bamnola Jogi(230)	Bamnola Jogi(230)	Hathin
Bhanguri Palwal(228)	Bhanguri Palwal(228)	Hathin
Bhimsika(271)	Bhimsika(271)	Hathin
Bhodpur(242)	Bhodpur(242)	Hathin
Bichpuri(224)	Bichpuri(224)	Hathin
Bighawali(207)	Bighawali(207)	Hathin
Buraka Hathin(251)	Buraka Hathin(251)	Hathin
Chandpur(14)	Chandpur(14)	Palwal
Chhainsa(211)	Chhainsa(211)	Hathin
Chirawta(80)	Chirawta(80)	Palwal
Dehlaka(8)	Dehlaka(8)	Palwal
Dhakalpur(273)	Dhakalpur(273)	Hathin
Dhamaka(30)	Dhamaka(30)	Palwal
Dhiranka(249)	Dhiranka(249)	Hathin
Dungarpur(13)	Dungarpur(13)	Palwal

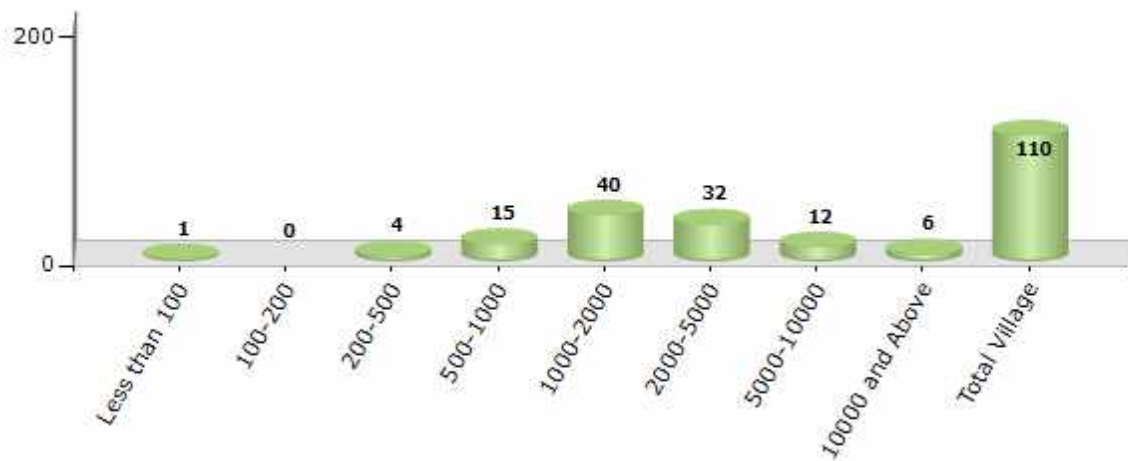
Contd....

## Demographics

### Number of Villages by Population Size - 2011

Less than 100	100-200	200-500	500-1000	1000-2000	2000-5000	5000-10000	10000 and Above	Total Village
1	0	4	15	40	32	12	6	110

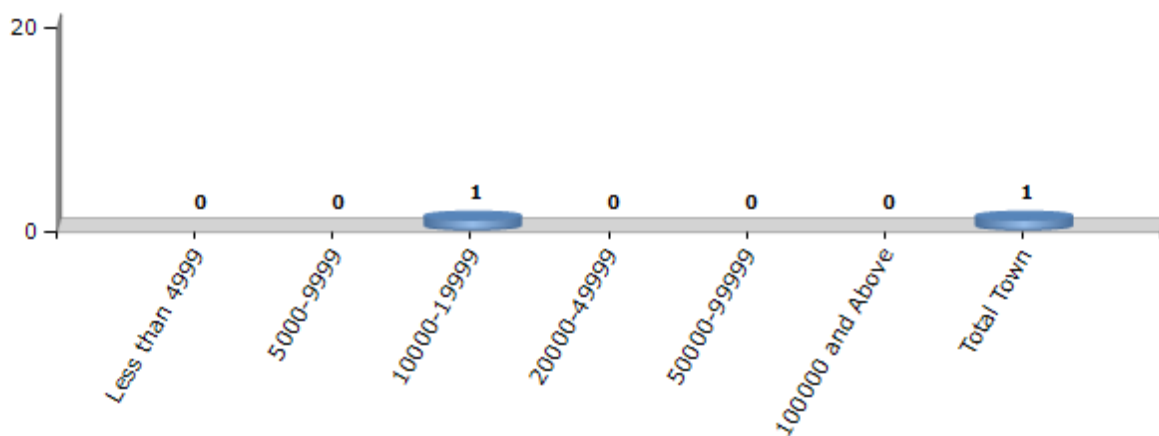
Number of Villages by Population Size - 2011



### Number of Towns by Population Size - 2011

Less than 4999	5000-9999	10000-19999	20000-49999	50000-99999	100000 and Above	Total Town
0	0	1	0	0	0	1

Number of Towns by Population Size - 2011

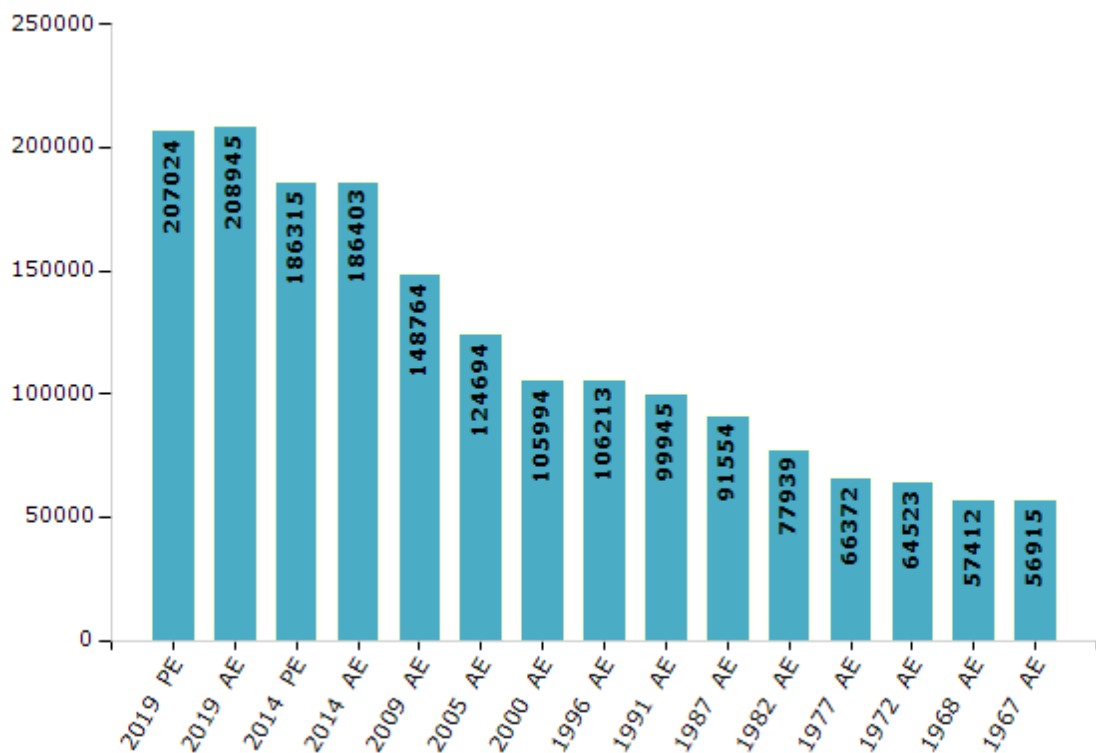


## Electoral Features

### Electors by Male & Female

Year	Male	Female	Others	Total	Year	Male	Female	Others	Total
2019 PE	113406	93618	0	207024	1999 PE	-	-	-	-
2019 AE	113719	95226	0	208945	1996 AE	58789	47424	-	106213
2014 PE	102275	84040	0	186315	1991 AE	54714	45231	-	99945
2014 AE	101778	84624	1	186403	1987 AE	49561	41993	-	91554
2009 PE	-	-	-	-	1982 AE	41969	35970	-	77939
2009 AE	81171	67593	-	148764	1977 AE	35318	31054	-	66372
2005 AE	67466	57228	-	124694	1972 AE	34355	30168	-	64523
2004 PE	-	-	-	-	1968 AE	30846	26566	-	57412
2000 AE	58735	47259	-	105994	1967 AE	-	-	-	56915

Number of Electors



Note : AE : Assembly Election, PE : Assembly Segment of Parliamentary Election



## Historical Summary Election Results

### Summary Result of Assembly Election - 2014

Candidate Name	Party	Votes	Votes %
Kehar Singh	INLD	44703	29.53
Harsh Kumar	BJP	38331	25.32
Jaleb Khan	INC	31270	20.66
Tayub Husain	BSP	31214	20.62
Ramesh Chand	HJCBL	1719	1.14
Bhoop Singh	IND	1422	0.94
Mukut Lal	IND	665	0.44
Rashid Ahmed	IND	383	0.25
Mohd. Zakrya	IND	331	0.22
Mahinder	IND	307	0.2
Jawahar Dutt	RMGP	304	0.2
Nasrat Hussain	BMUP	108	0.07
Priyankar	IND	72	0.05
Puran Singh	SMBHP	65	0.04
Shakil Ahmad	HaLP	57	0.04
	NOTA	428	0.28

## Polling Station Level Election Results

### Number and Name of Polling Stations (PS) (2019 AE)

Number of Polling Stations	Name of Polling Stations	Number of Polling Stations	Name of Polling Stations
1	Govt. Primary School, Mandpuri	22	Govt. Girls Middle School, Mandkola
2	Govt. Primary School, Kalwaka	23	Govt. Girls Middle School, Mandkola
3	Govt. Middle School, Paroli	24	Govt. Primary School, Mandkola
4	Gps, Dehlaka	25	Govt. Primary School, Mandkola
5	Govt. Middle School, Teharki	26	Govt. Primary School, Mandkola
6	Govt. Middle School, Teharki	27	Govt. Primary School, Mandori
7	Govt. Primary School, Dungurpur	28	Govt. Primary School, Mandori
8	Gps. Chandpur	29	Govt. Middle School, MaheSHPPur
9	Govt. High School, Jaindapur	30	Govt. Middle School, MaheSHPPur
10	Govt. Primary School, Atarchata	31	Govt. Primary School, Nangli Pachanki
11	Govt. Middle School, Kishorpur	32	Govt. Primary School, Nangli Pachanki
12	Govt. Middle School, Kishorpur	33	Govt. Middle School, Badha
13	Schedule Caste Chaupal, Kishorpur	34	Govt. Middle School, Badha
14	Govt. Primary School, Saroli	35	Govt. Primary School, Rakhota
15	Govt. Primary School, Saroli	36	Gps. Joharkhera
16	Govt. Middle School, Kanoli	37	Govt. Middle School, Ribar
17	Gms. Khedli Jeeta	38	Govt. Middle School, Ribar
18	Govt. Senior Secondary School, Mandkola	39	Govt. Primary School, Pondri
19	Govt. Senior Secondary School, Mandkola	40	Govt. Middle School, Akaberpur Natol
20	Govt. Senior Secondary School, Mandkola	41	Govt. High School, Mandhanaka
21	Govt. Middle School, Rajpura	42	Govt. High School, Mandhanaka

Contd....

Polling Station Level Election Results

Polling Station-wise Votes Secured by Overall Top Five Parties in Hathin Assembly in Assembly Election (AE) under Faridabad Parliamentary Constituency in Haryana (2019)

No. of Polling Station	Winner - Praveen Dagar (BJP)	Runner-up - Mohammad Israil (INC)	3rd - Tayub Husain Urf Nazir Ahmed (BSP)	4th - Harsh Kumar (JNJP)	5th - Rani Devi (INLD)	NOTA	Other	Total Votes Secured
36	184	43	10	116	2	0	2	357
37	268	18	68	90	3	3	5	455
38	260	18	53	132	0	4	2	469
39	360	6	7	240	16	2	4	635
40	112	29	360	42	0	4	0	547
41	419	58	3	303	5	2	6	796
42	174	45	69	134	2	0	3	427
43	361	49	66	290	6	4	11	787
44	86	20	161	46	2	8	4	327
45	275	45	40	192	6	1	4	563
46	175	11	7	108	18	0	2	321
47	174	67	38	214	5	2	5	505
48	339	75	24	191	4	3	4	640
49	295	100	26	291	2	0	6	720
50	202	130	36	332	9	2	6	717
51	51	67	199	114	2	2	8	443
52	183	112	6	216	3	0	2	522
53	127	156	109	112	13	0	4	521
54	279	66	31	160	1	0	4	541
55	201	94	35	172	5	1	4	512
56	319	309	68	175	5	2	12	890
57	383	67	147	254	7	5	5	868
58	427	76	140	52	1	2	8	706
59	296	81	88	70	11	5	8	559
60	291	53	130	156	9	3	4	646
61	316	37	127	77	10	5	21	593
62	246	65	3	155	4	2	4	479
63	206	5	37	160	2	1	7	418
64	421	85	191	121	5	3	18	844
65	425	58	54	123	8	8	8	684
66	269	22	27	64	3	3	8	396
67	390	198	102	91	3	2	14	800
68	255	97	20	52	3	3	3	433
69	57	23	340	54	0	4	3	481
70	534	105	36	59	5	1	11	751

Contd....

## Polling Station Level Election Results

### Winner, Runner-up and 3rd Party Position & Winning Margin According to Polling Stations in Hathin Assembly in Assembly Election (AE) under Faridabad Parliamentary Constituency in Haryana (2019)

Polling Station Number	Winner Party	Winner Votes (%)	Runner-up Party	Runner-up Votes (%)	Winning Margin Votes (%)	Third Party	Third Party Votes (%)	Other Votes (%)
71	BJP	239 (37.11)	BSP	238 (36.96)	1 (0.15)	INC	87 (13.51)	80 (12.42)
72	BJP	448 (54.97)	INC	154 (18.9)	294 (36.07)	BSP	143 (17.55)	70 (8.59)
73	BJP	442 (64.81)	BSP	111 (16.28)	331 (48.53)	JNJP	70 (10.26)	59 (8.65)
74	BJP	499 (61.23)	JNJP	144 (17.67)	355 (43.56)	INC	78 (9.57)	94 (11.53)
75	BSP	285 (36.77)	INC	218 (28.13)	67 (8.64)	BJP	139 (17.94)	133 (17.16)
76	BJP	340 (60.07)	BSP	147 (25.97)	193 (34.1)	INC	39 (6.89)	40 (7.07)
77	BJP	400 (54.87)	JNJP	133 (18.24)	267 (36.63)	BSP	106 (14.54)	90 (12.35)
78	BSP	440 (56.05)	BJP	180 (22.93)	260 (33.12)	INC	106 (13.5)	59 (7.52)
79	INC	454 (57.04)	JNJP	192 (24.12)	262 (32.92)	BSP	107 (13.44)	43 (5.4)
80	BSP	368 (54.2)	INC	180 (26.51)	188 (27.69)	JNJP	91 (13.4)	40 (5.89)
81	BJP	317 (52.22)	JNJP	104 (17.13)	213 (35.09)	BSP	85 (14)	101 (16.64)
82	BJP	225 (33.28)	BSP	223 (32.99)	2 (0.29)	INC	108 (15.98)	120 (17.75)
83	BJP	378 (46.96)	JNJP	240 (29.81)	138 (17.15)	BSP	90 (11.18)	97 (12.05)
84	INC	431 (60.36)	BSP	201 (28.15)	230 (32.21)	JNJP	34 (4.76)	48 (6.72)
85	BJP	206 (53.23)	BSP	68 (17.57)	138 (35.66)	JNJP	68 (17.57)	45 (11.63)
86	BJP	422 (44.47)	BSP	279 (29.4)	143 (15.07)	INC	132 (13.91)	116 (12.22)
87	BSP	200 (29.85)	BJP	191 (28.51)	9 (1.34)	JNJP	171 (25.52)	108 (16.12)
88	BJP	343 (48.65)	JNJP	185 (26.24)	158 (22.41)	BSP	86 (12.2)	91 (12.91)
89	JNJP	330 (58.2)	BJP	195 (34.39)	135 (23.81)	INC	24 (4.23)	18 (3.17)
90	JNJP	428 (44.63)	BJP	252 (26.28)	176 (18.35)	BSP	207 (21.58)	72 (7.51)
91	BSP	200 (39.76)	BJP	107 (21.27)	93 (18.49)	JNJP	103 (20.48)	93 (18.49)
92	INC	281 (54.78)	BSP	195 (38.01)	86 (16.77)	BJP	19 (3.7)	18 (3.51)
93	BSP	336 (39.44)	INC	286 (33.57)	50 (5.87)	BJP	129 (15.14)	101 (11.85)
94	BSP	478 (54.44)	INC	367 (41.8)	111 (12.64)	JNJP	19 (2.16)	14 (1.59)
95	INC	344 (51.04)	BSP	186 (27.6)	158 (23.44)	JNJP	113 (16.77)	31 (4.6)
96	INC	494 (62.45)	BSP	205 (25.92)	289 (36.53)	JNJP	71 (8.98)	21 (2.65)
97	BJP	407 (63.3)	JNJP	99 (15.4)	308 (47.9)	INC	72 (11.2)	65 (10.11)
98	INC	328 (42.11)	BSP	318 (40.82)	10 (1.29)	BJP	80 (10.27)	53 (6.8)
99	BSP	270 (45.38)	INC	154 (25.88)	116 (19.5)	JNJP	84 (14.12)	87 (14.62)
100	INC	386 (56.6)	BSP	278 (40.76)	108 (15.84)	JNJP	7 (1.03)	11 (1.61)
101	BJP	288 (59.88)	JNJP	85 (17.67)	203 (42.21)	BSP	58 (12.06)	50 (10.4)
102	INC	261 (52.3)	BSP	171 (34.27)	90 (18.03)	BJP	44 (8.82)	23 (4.61)
103	BSP	152 (58.46)	BJP	51 (19.62)	101 (38.84)	INC	32 (12.31)	25 (9.62)
104	BJP	599 (66.48)	JNJP	177 (19.64)	422 (46.84)	INC	97 (10.77)	28 (3.11)
105	BJP	333 (60.22)	BSP	86 (15.55)	247 (44.67)	JNJP	72 (13.02)	62 (11.21)

Contd....

## Socio-Economic Amenities - Rural

### Access to Education Facilities

Particulars	Number of Villages (% of Population)				
	Available	Not Available	If Not Available (Distance of Nearest Facility)		
			A	B	C
Govt. Primary School	109 (100)	1 (0)	1 (0)	0 (0)	0 (0)
Private Primary School	43 (52)	67 (48)	0 (0)	0 (0)	0 (0)
Govt. Middle School	74 (84)	36 (16)	31 (13)	3 (2)	0 (0)
Private Middle School	31 (46)	79 (54)	0 (0)	0 (0)	0 (0)
Govt. Secondary School	26 (46)	84 (54)	58 (36)	14 (6)	2 (1)
Private Secondary School	20 (29)	90 (71)	2 (2)	0 (0)	1 (1)
Govt. Senior Secondary School	13 (28)	97 (72)	52 (42)	33 (21)	6 (3)
Private Senior Secondary School	11 (14)	99 (86)	1 (2)	0 (0)	0 (0)
Govt. Arts and Science Degree College	0 (0)	110 (100)	0 (0)	15 (15)	53 (56)
Private Arts and Science Degree College	0 (0)	110 (100)	3 (2)	11 (11)	28 (16)
Govt. Engineering College	0 (0)	110 (100)	0 (0)	1 (0)	55 (42)
Private Engineering College	0 (0)	110 (100)	2 (3)	12 (11)	40 (43)
Govt. Medicine College	0 (0)	110 (100)	0 (0)	1 (0)	89 (84)
Private Medicine College	0 (0)	110 (100)	0 (0)	0 (0)	20 (16)
Govt. Management Institute	0 (0)	110 (100)	1 (1)	3 (1)	68 (64)
Private Management Institute	0 (0)	110 (100)	2 (3)	16 (12)	20 (19)
Govt. Polytechnic	1 (5)	109 (95)	9 (12)	30 (30)	43 (29)
Private Polytechnic	0 (0)	110 (100)	2 (3)	14 (11)	11 (9)
Govt. Vocational Training School/ITI	0 (0)	110 (100)	20 (14)	47 (49)	36 (32)
Private Vocational Training School/ITI	0 (0)	110 (100)	1 (0)	5 (3)	1 (2)
Govt. Non Formal Training Centre	1 (3)	109 (97)	5 (4)	8 (5)	60 (47)
Private Non Formal Training Centre	0 (0)	110 (100)	2 (1)	4 (3)	30 (39)
Govt. School For Disabled	0 (0)	110 (100)	0 (0)	1 (0)	109 (100)
Private School For Disabled	0 (0)	110 (100)	0 (0)	0 (0)	0 (0)
Government Others	0 (0)	110 (100)	0 (0)	0 (0)	0 (0)
Private Others	0 (0)	110 (100)	0 (0)	0 (0)	0 (0)

Note : Distance A : Less than 5 km; B : Between 5-10 km; C : 10+ km.; Source : Data Analysis is based on 2011 Census.

## DISCLAIMER

The Terms of Use and Disclaimer of Datanet India Private Limited (hereinafter referred to as "Datanet") for use of this analysis report of **Hathin Assembly Constituency (Hathin Vidhan Sabha)** :-

1. **Assembly Factbook™** is a Registered Trade Mark owned by Datanet.
2. All the maps are sketched and graphical representation only and have not been drawn to the scale and also not to represent the actual geographical area or boundary of the unit.
3. The data for the aforesaid analysis is based on authentic sources and has been culled from the various publications of Census, CSO and NSSO for district and block level data, various central and state government departments, Central & State Elections Commissions and the concerned Returning Officers' releases, Electoral Rolls, Election results and allied publications, internal assessment, surveys, estimates and analysis. Therefore, certain adjustment of data at micro level may have been done to arrive closer to the macro data.
4. Data have been provided on an "As Is" and "As AVAILABLE" basis
5. The colours shown in the maps or diagram and charts of a particular party, alliance or AC are indicative and do not represent them.
6. This publication which includes maps, sheets, graphs and data would be the property under copyright of Datanet only. The user may use these for its internal study, analysis and research purposes. It's public display, re-selling or any commercial uses by the user are not allowed.
7. Datanet has taken due care and caution in compilation and processing of data and allied information, but does not guarantee the accuracy, adequacy or completeness of any information/analysis and will be not responsible for any errors or omissions or for the results obtained from the use of such information/analysis.
8. All the contents for the publication have been culled from various authentic sources and Datanet reasonably believes such sources to be reliable, but does not make any representations, express or implied as to the accuracy or fitness of use of such information. The information or contents of the information/analysis do not constitute advice and should not be relied upon in making (or refraining from making) any decision. Any reliance placed upon the information provided by Datanet is the sole responsibility and strictly at the user's risk.
9. In no event will Datanet be liable for any damages (including, without limitation, damages for loss of business projects, or loss of profits) arising in contract, tort or otherwise from the use of or inability to use any of its contents, or from any action taken (or refrained from being taken) as a result of using the analysis or any of its contents. Datanet its directors, owners, editors, officials, employees, distributor and agents or any associate will not be liable for any errors in the information contained or any consequences arising from the use of the contents of the provided information/analysis.
10. If any provision of these terms and conditions is held invalid or illegal or unenforceable for any reason by any court of competent jurisdiction, such provision shall be severed and the remainder of provisions of the terms and conditions shall continue in full force and effect as if the Term of Use had been executed with the invalid, illegal or unenforceable provision eliminated.
11. If there are any discrepancies in the information provided, please bring it to attention of Datanet for suitable rectification measures.

Buy Online This Complete Book At  
**Datanet India eBooks Store**

[www.indiastatpublications.com](http://www.indiastatpublications.com)

or go directly at

[http://www.indiastatpublications.com/  
Assembly\\_factbook/Haryana/Faridabad/Hathin](http://www.indiastatpublications.com/Assembly_factbook/Haryana/Faridabad/Hathin)

 **india**stat**elections**

ISBN : 978-93-5293-495-6

