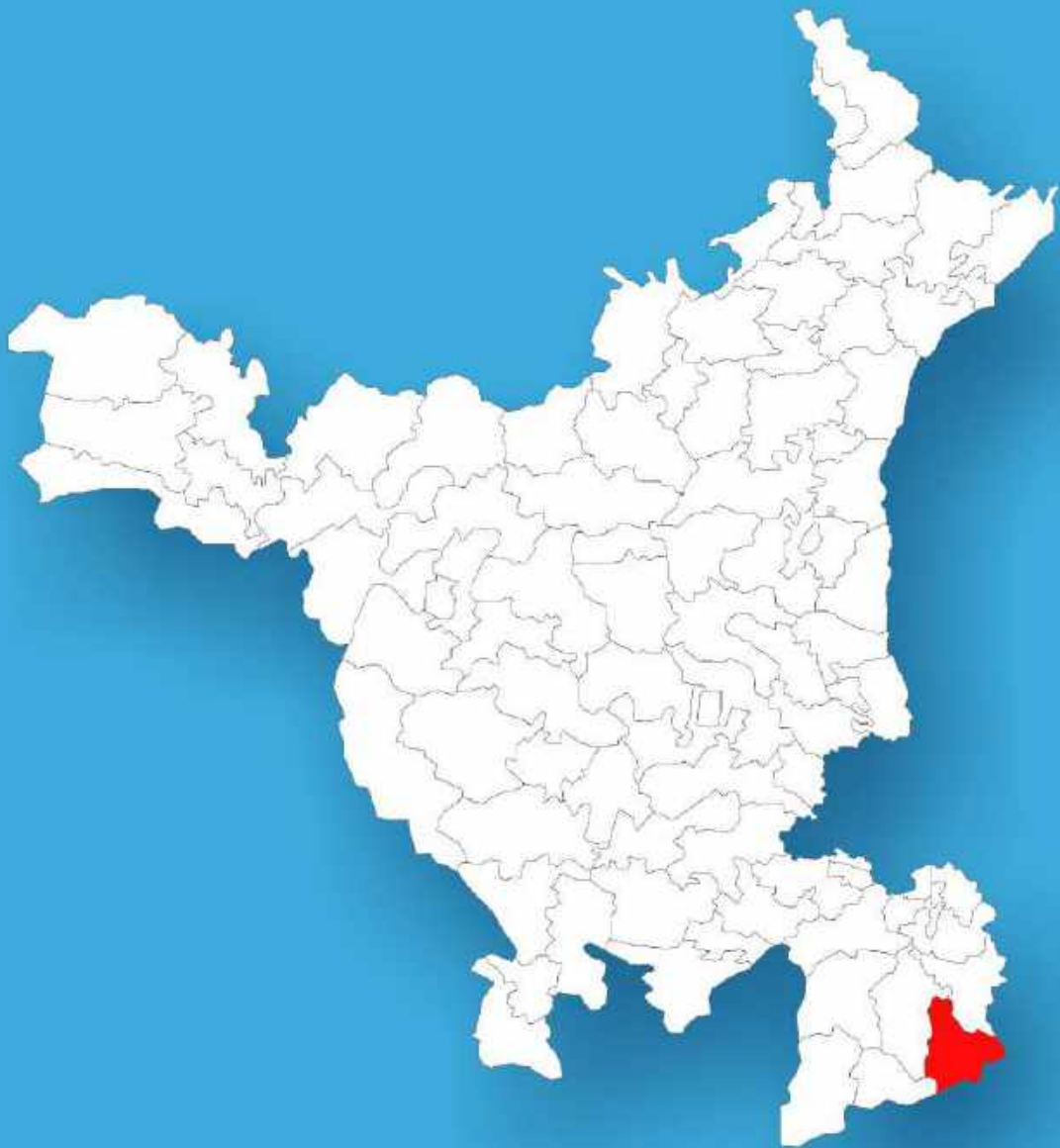




Haryana

# Assembly Factbook™

Hodal Assembly Constituency



Key Electoral Data of Hodal  
Assembly Constituency (Vidhan Sabha)

Haryana  
**Assembly Factbook**<sup>TM</sup>  
Hodal Assembly Constituency



Hodal Vidhan Sabha

## **Editor & Director**

Dr. R.K. Thukral

## **Research Editor**

Dr. Shafeeq Rahman

## **Compiled, Researched and Published by Datanet India Pvt. Ltd.**

D-100, 1st Floor,

Okhla Industrial Area, Phase-I,  
New Delhi- 110020.

Ph.: 91-11- 43580781-84

Email : support@indiastatpublications.com

Website : www.indiastatelections.com

## **Online Book Store :**

www.indiastatpublications.com

**Report No. :** AFB/HR-83-0125

**ISBN :** 978-93-5293-498-0

**First Edition :** January, 2018

**Eighth Updated Edition :** January, 2025

**Price :** Rs. 11500/-

US\$ 310

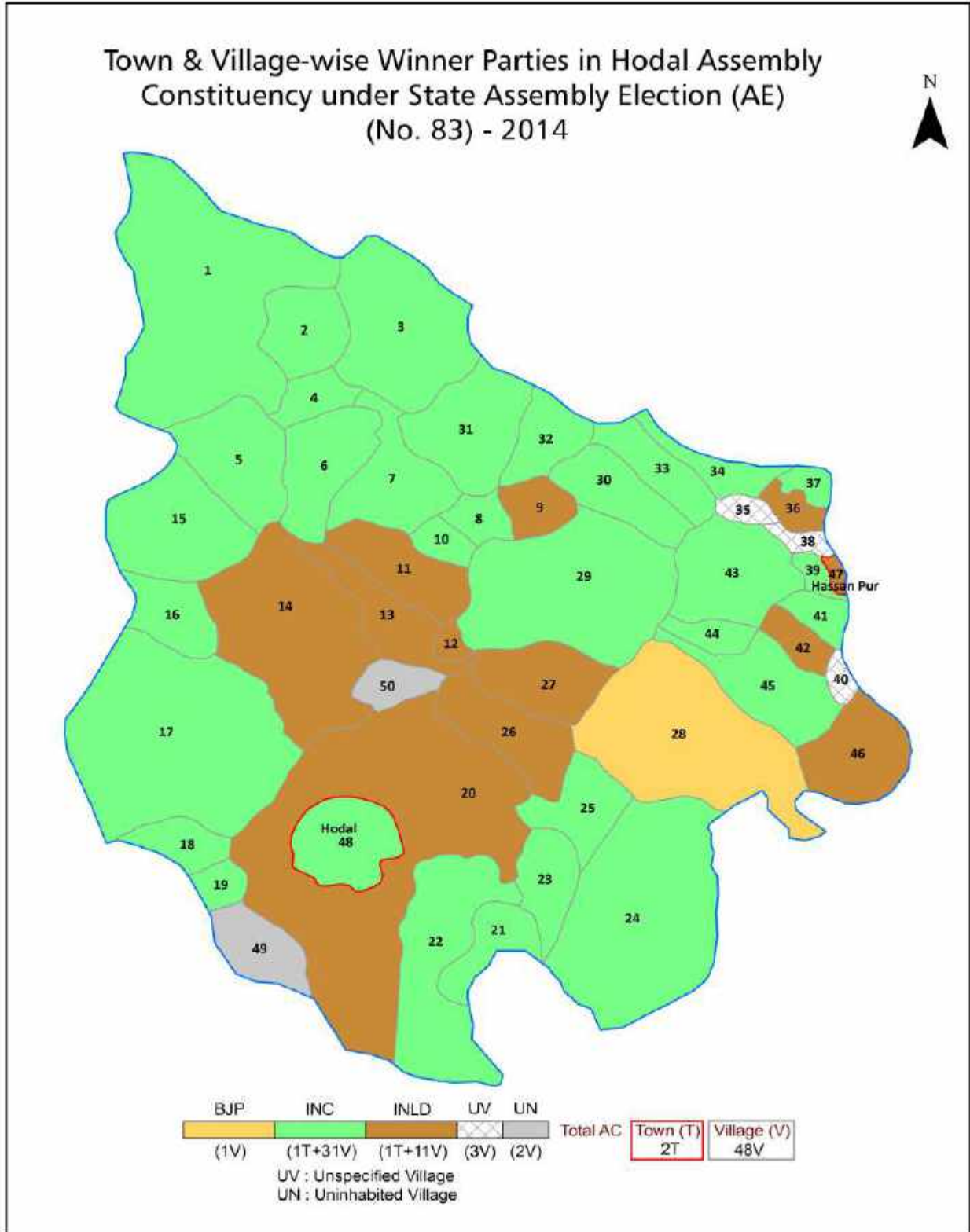
**© Datanet India Pvt. Ltd.**

All rights reserved. No part of this book may be reproduced, stored in a retrieval system or transmitted in any form or by any means, mechanical photocopying, photographing, scanning, recording or otherwise without the prior written permission of the publisher. Please refer to Disclaimer at page no. 160 for the use of this publication.

Printed in India

No.	Particulars	Page No.
	<b>Introduction</b>	
1	Assembly Constituency - (Vidhan Sabha) at a Glance   Features of Assembly as per Delimitation Commission of India (2008)	1-2
	<b>Location and Political Maps</b>	
2	Location Map   Boundaries of Assembly Constituency - (Vidhan Sabha) in District   Boundaries of Assembly Constituency under Parliamentary Constituency - (Lok Sabha)   Town & Village-wise Winner Parties- 2024-PE, 2024-AE, 2019-PE, 2019-AE, 2014-PE, 2014-AE, 2009-PE and 2009-AE	3-11
	<b>Administrative Setup (2011)</b>	
3	District   Sub-district   Towns   Villages   Inhabited Villages   Uninhabited Villages   Village Panchayat   Intermediate Panchayat	12-15
	<b>Demographics (2011)</b>	
4	Population   Households   Rural/Urban Population   Towns and Villages by Population Size   Sex Ratio (Total & 0-6 Years)   Religious Population   Social Population   Literacy Rate	16-17
	<b>Electoral Features</b>	
5	Important Dates of Last Elections Held   Electors by Gender   Service Electors   Voters   Voters Turnout   Polling Stations & Average Number of Electors per Polling Station   Electors by Age Group   Present Elected Representatives	18-23
	<b>Historical Summary Election Results</b>	
6	Vote Share of Major Parties   Winning Margin (Number & Percentage   Polarity of Parties   Summary Result of Assembly Segment of Parliamentary Elections 2024, 2019, 2014 and 2009   Summary Result of Assembly Elections 2024, 2019, 2014 and 2009	24-33
	<b>Polling Station Level Election Results</b>	
7	Name and Number of Polling Station 2024-PE, 2024-AE, 2019-PE, 2019-AE, 2014-PE, 2014-AE, 2009-PE and 2009-AE   Polling Station-wise Electors, Voters & Voters Turnout 2024-PE, 2024-AE, 2019-PE, 2019-AE, 2014-PE, 2014-AE, 2009-PE and 2009-AE   Polling Station wise Elections Results 2024-PE, 2024-AE, 2019-PE, 2019-AE, 2014-PE, 2014-AE, 2009-PE and 2009-AE	34-137
	<b>Share of Assembly Constituency</b>	
8	Share of Assembly Constituency - (Vidhan Sabha) in State, District and Parliamentary Constituency - (Lok Sabha)	138
	<b>Socio-Economic Amenities (2011)</b>	
9	Access to Administrative Units   Agricultural, Manufacturing and Industrial Commodities   Demographic Indicators   Education   Health & Manpower   Drinking Water Supply   Sanitation   Entertainment and Recreations Infrastructure   Power   Food Allocation Distribution and Marketing of Agriculture Commodities Infrastructure   Transport and Road Infrastructure   Communication   Banking and Financial Services   Land Use   Irrigation Source	140-154
10	<b>Abbreviation &amp; Sources</b>	156-158
11	<b>Disclaimer</b>	160

Location & Political Map



## Administrative Setup

### List of Village Panchayat & Intermediate Panchayat (Block) Name - 2011

Village Name	Village Panchayat Name	Intermediate Panchayat Name
Aurangabad (83)	Aurangabad (83)	Hodal
Banchari(124)	Banchari(124)	Hodal
Banswan(98)	Banswan(98)	Hodal
Baptoli(96)	Baptoli(96)	Hodal
Bhaindoli(100)	Bhaindoli(100)	Hassanpur
Bhiduki(99)	Bhiduki(99)	Hodal
Bhulwana(94)	Bhulwana(94)	Hodal
Buraka(91)	Buraka(91)	Hodal
Dadhka(90)	Dadhka(90)	Hodal
Dakora(122)	Dakora(122)	Hodal
Darana(117)	Darana(117)	Hassanpur
Deeghot(135)	Deeghot(135)	Hodal
Fartas Kunagar(107)	Fartas Kunagar(107)	Hassanpur
Ghasera(131)	Ghasera(131)	Hassanpur
Gorauta(120)	Gorauta(120)	Hodal
Gudhrana(125)	Gudhrana(125)	Hodal
Gulawad(113)	Gulawad(113)	Hassanpur
Hassanpur (Rural) (104)	Hassanpur (Rural) (104)	Hassanpur
Hodal (Rural)(Part)(93)	Hodal (Rural)(Part)(93)	Hodal
Jalalpur Muafi (121)	Jalalpur Muafi (121)	Hodal
Jatoli(114)	Jatoli(114)	Hassanpur
Kanwarka(133)	Kanwarka(133)	Hassanpur
Karwan(95)	Karwan(95)	Hodal
Khanbi(118)	Khanbi(118)	Hassanpur
Khatela Sarai(86)	Khatela Sarai(86)	Hodal
Khirbi(97)	Khirbi(97)	Hodal
Likhi(116)	Likhi(116)	Hassanpur
Lohina(88)	Lohina(88)	Hodal
Maachhipura(115)	Maachhipura(115)	Hassanpur

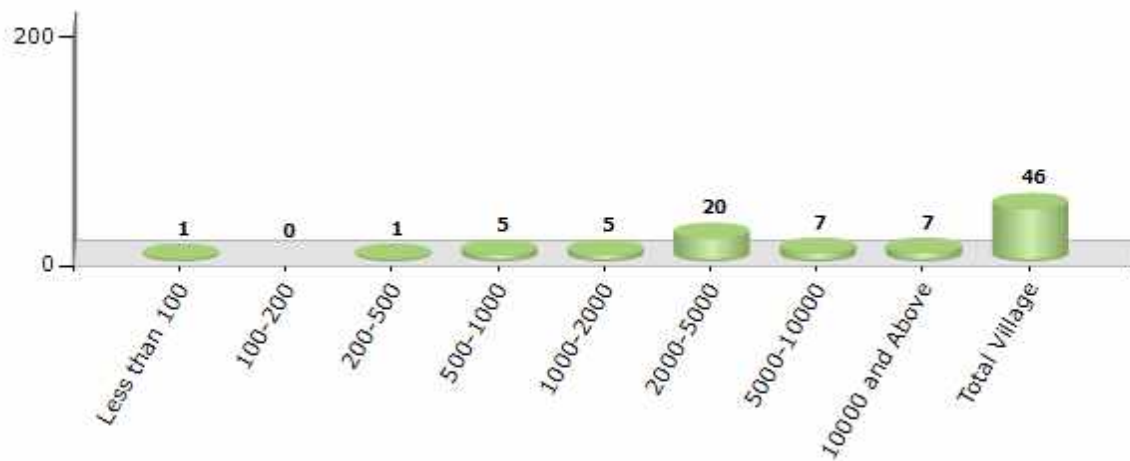
Contd....

Demographics

Number of Villages by Population Size - 2011

Less than 100	100-200	200-500	500-1000	1000-2000	2000-5000	5000-10000	10000 and Above	Total Village
1	0	1	5	5	20	7	7	46

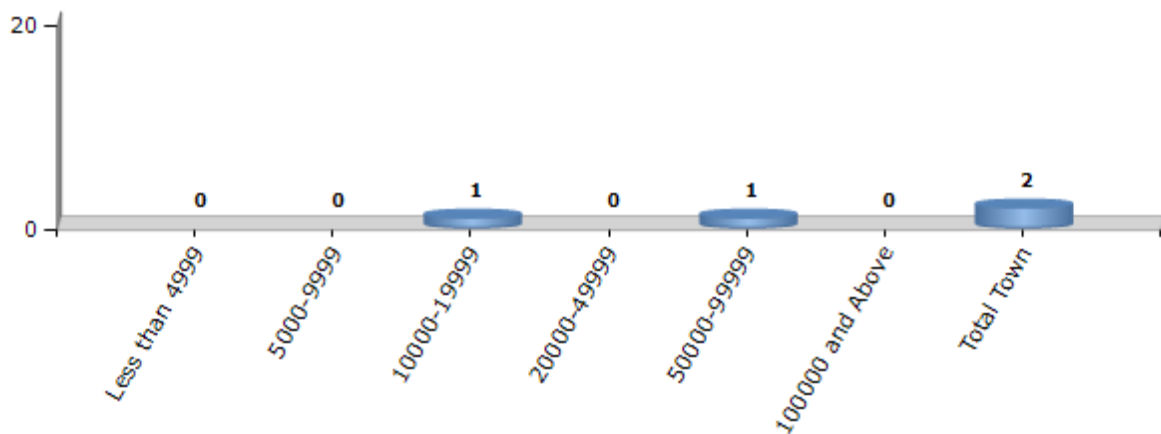
Number of Villages by Population Size - 2011



Number of Towns by Population Size - 2011

Less than 4999	5000-9999	10000-19999	20000-49999	50000-99999	100000 and Above	Total Town
0	0	1	0	1	0	2

Number of Towns by Population Size - 2011

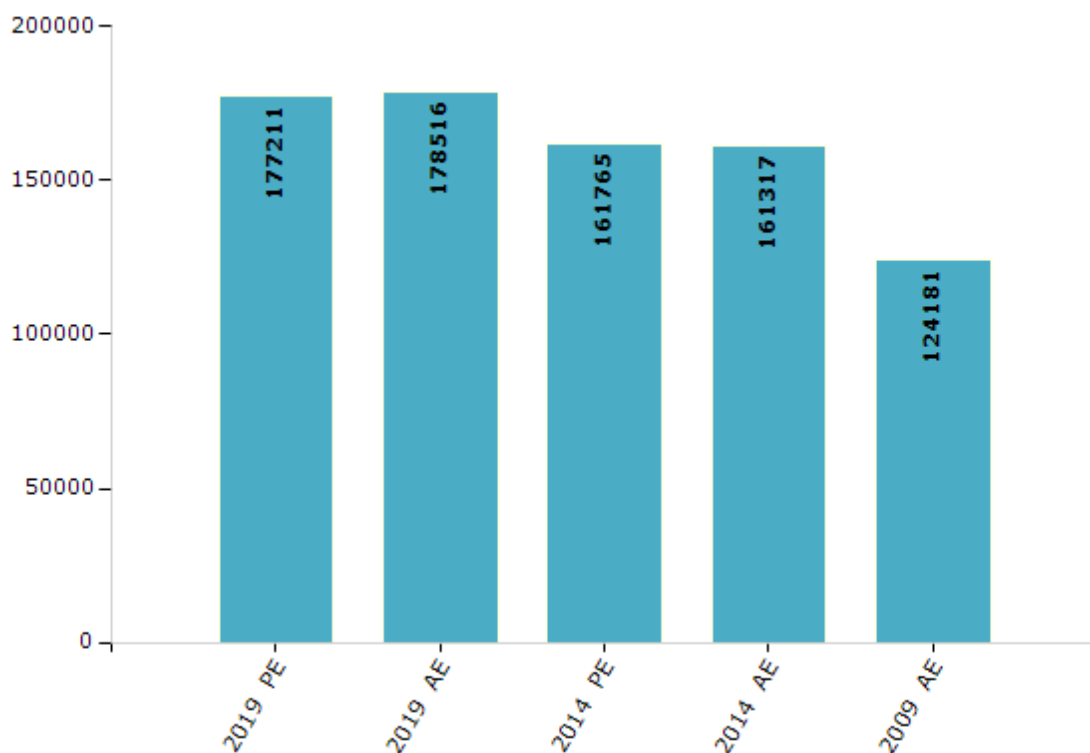


## Electoral Features

### Electors by Male & Female

Year	Male	Female	Others	Total	Year	Male	Female	Others	Total
2019 PE	96994	80211	6	177211	1999 PE	-	-	-	-
2019 AE	96878	81635	3	178516	1996 AE	-	-	-	-
2014 PE	88947	72818	0	161765	1991 AE	-	-	-	-
2014 AE	88486	72831	0	161317	1987 AE	-	-	-	-
2009 PE	-	-	-	-	1982 AE	-	-	-	-
2009 AE	67978	56203	-	124181	1977 AE	-	-	-	-
2005 AE	-	-	-	-	1972 AE	-	-	-	-
2004 PE	-	-	-	-	1968 AE	-	-	-	-
2000 AE	-	-	-	-	1967 AE	-	-	-	-

Number of Electors



**Note :** AE : Assembly Election, PE : Assembly Segment of Parliamentary Election

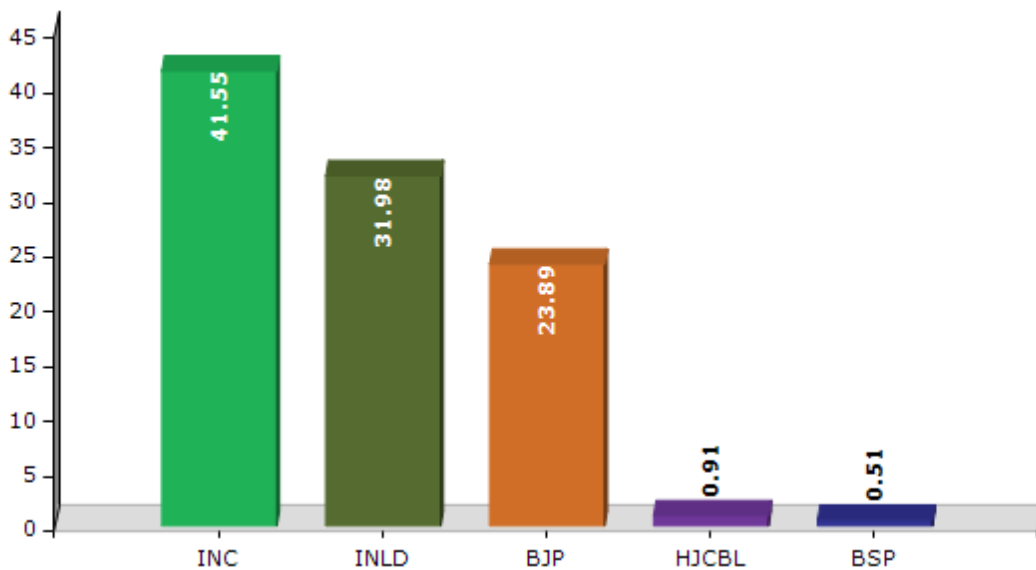


## Historical Summary Election Results

### Summary Result of Assembly Election - 2014

Candidate Name	Party	Votes	Votes %
Udai Bhan	INC	50723	41.55
Jagdish Nayar	INLD	39043	31.98
Ramrattan	BJP	29170	23.89
Subhash Singh	HJCBL	1106	0.91
Mahesh Rana	BSP	628	0.51
K.P. Singh	IND	353	0.29
Manohar Lal	SP	147	0.12
Ravinder	IND	125	0.1
Satish Kumar	IND	110	0.09
Dinesh Kumar	ToP	87	0.07
Jagdish	IND	61	0.05
	NOTA	535	0.44

Votes Percentage of Top Parties - 2014



## Polling Station Level Election Results

### Number and Name of Polling Stations (PS) (2019 AE)

Number of Polling Stations	Name of Polling Stations	Number of Polling Stations	Name of Polling Stations
1	Govt. Senior Secondary School, Aurangabad	22	Govt. High School, Pinghor
2	Govt. Primary School Gopalgarh Majra, Aurangabad	23	Govt. High School, Pinghor
3	Govt. Senior Secondary School, Aurangabad	24	Govt. High School, Pinghor
4	Govt. Senior Secondary School, Aurangabad	25	Govt. Primary School, Pingor
5	Koliyan Ki Chaupal, Aurangabad	26	Govt. Primary School, Pingor
6	Govt. Girl Senior Secondary School, Aurangabad	27	Govt. Primary School, Kavarka
7	Govt. Girl Senior Secondary School, Aurangabad	28	Govt. High School, Mirpur Korli
8	Govt. Primary School, Aurangabad	29	Govt. High School, Mirpur Korli
9	Govt. Primary School, Aurangabad	30	Schedule Caste Chaupal, Mirpur Korali
10	Saheed Badnshing Govt. Middle School, Mitrol	31	Govt. Senior Secondary School, Gulawad
11	Govt. Primary School Gopalgarh Majra, Aurangabad	32	Govt. Senior Secondary School, Gulawad
12	Saheed Badnshing Govt. Middle School, Mitrol	33	Govt. Senior Secondary School, Gulawad
13	Govt. Primary School, Deeghot	34	Govt. Primary School, Gulawad
14	Govt. Primary School, Deeghot	35	Govt. Primary School, Gulawad
15	Schedule Caste Chaupal Mahawal Patti, Deeghot	36	Govt. Primary School, Naurangabad
16	Govt. High School, Deeghot	37	Govt. Primary School, Naurangabad
17	Govt. High School, Deeghot	38	Sc Choupal, Naurangabad Kanpur Gulabad
18	Schedule Castechaupal, Balmik	39	Govt. Middle School, Jatoli
19	Govt. High School, Deeghot	40	Govt. Middle School, Jatoli
20	Office I.T.I., Dighot	41	Schedule Caste Chaupal, Jatoli
21	Schedule Caste Chaupal, Deeghot	42	Govt. Middle School, Murtjabad

Contd....

**Polling Station Level Election Results**

**Polling Station-wise Votes Secured by Overall Top Five Parties in Hodal Assembly in Assembly Election (AE) under Faridabad Parliamentary Constituency in Haryana (2019)**

No. of Polling Station	Winner - Jagdish Nayar (BJP)	Runner-up - Udai Bhan (INC)	3rd - Yashveer (JNJP)	4th - Ram Pal (INLD)	5th - Gaya Lal (BSP)	NOTA	Other	Total Votes Secured
36	136	456	1	3	6	3	10	615
37	121	365	0	10	5	1	3	505
38	78	339	4	4	1	2	3	431
39	244	191	191	11	2	3	6	648
40	296	239	135	18	6	4	16	714
41	57	294	8	12	23	3	4	401
42	232	233	56	11	1	3	6	542
43	289	156	0	3	5	2	13	468
44	327	345	0	3	3	5	20	703
45	622	114	9	10	3	2	8	768
46	547	163	34	1	1	2	20	768
47	326	322	22	6	7	3	8	694
48	260	187	4	1	9	1	6	468
49	406	221	10	2	10	1	17	667
50	369	108	23	3	4	3	7	517
51	270	131	4	3	5	3	15	431
52	308	194	7	5	10	8	20	552
53	279	95	3	0	1	1	1	380
54	271	200	8	166	2	1	9	657
55	174	173	18	201	1	1	9	577
56	86	617	1	171	3	2	12	892
57	253	107	2	95	1	0	1	459
58	230	92	0	62	1	1	3	389
59	192	86	20	3	0	0	3	304
60	260	207	1	5	1	3	5	482
61	241	194	6	5	1	2	4	453
62	160	440	7	2	4	6	5	624
63	343	252	23	0	2	3	12	635
64	361	444	0	3	7	5	9	829
65	330	161	2	0	3	0	8	504
66	464	188	1	4	4	2	10	673
67	210	80	0	0	2	4	5	301
68	234	280	3	14	4	1	5	541
69	198	234	33	2	4	1	5	477
70	307	394	20	5	8	0	11	745

Contd....

## Polling Station Level Election Results

### Winner, Runner-up and 3rd Party Position & Winning Margin According to Polling Stations in Hodal Assembly in Assembly Election (AE) under Faridabad Parliamentary Constituency in Haryana (2019)

Polling Station Number	Winner Party	Winner Votes (%)	Runner-up Party	Runner-up Votes (%)	Winning Margin Votes (%)	Third Party	Third Party Votes (%)	Other Votes (%)
71	BJP	367 (64.5)	INC	171 (30.05)	196 (34.45)	JNJP	10 (1.76)	21 (3.69)
72	BJP	236 (47.29)	INC	205 (41.08)	31 (6.21)	INLD	25 (5.01)	33 (6.61)
73	INC	467 (82.36)	BJP	86 (15.17)	381 (67.19)	JNJP	4 (0.71)	10 (1.76)
74	INC	366 (68.16)	BJP	156 (29.05)	210 (39.11)	BSP	5 (0.93)	10 (1.86)
75	BJP	551 (73.47)	INC	166 (22.13)	385 (51.34)	IND (R)	8 (1.07)	25 (3.33)
76	INC	429 (82.34)	BJP	88 (16.89)	341 (65.45)	INLD	2 (0.38)	2 (0.38)
77	INC	391 (89.47)	BJP	39 (8.92)	352 (80.55)	BSP	3 (0.69)	4 (0.92)
78	INC	606 (89.78)	BJP	47 (6.96)	559 (82.82)	INLD	9 (1.33)	13 (1.93)
79	BJP	586 (65.7)	INC	252 (28.25)	334 (37.45)	JNJP	19 (2.13)	35 (3.92)
80	INC	313 (51.14)	BJP	188 (30.72)	125 (20.42)	JNJP	98 (16.01)	13 (2.12)
81	BJP	314 (55.38)	INC	200 (35.27)	114 (20.11)	JNJP	30 (5.29)	23 (4.06)
82	INC	285 (45.6)	BJP	229 (36.64)	56 (8.96)	JNJP	86 (13.76)	25 (4)
83	BJP	226 (43.05)	INC	214 (40.76)	12 (2.29)	JNJP	47 (8.95)	38 (7.24)
84	INC	248 (79.49)	BJP	44 (14.1)	204 (65.39)	JNJP	7 (2.24)	13 (4.17)
85	INC	636 (82.06)	BJP	117 (15.1)	519 (66.96)	JNJP	6 (0.77)	16 (2.06)
86	INC	267 (65.28)	BJP	110 (26.89)	157 (38.39)	JNJP	15 (3.67)	17 (4.16)
87	BJP	338 (53.91)	INC	270 (43.06)	68 (10.85)	INLD	4 (0.64)	15 (2.39)
88	BJP	352 (57.14)	INC	241 (39.12)	111 (18.02)	BSP	4 (0.65)	19 (3.08)
89	BJP	462 (94.48)	INC	17 (3.48)	445 (91)	JNJP	4 (0.82)	6 (1.23)
90	BJP	644 (78.35)	INC	145 (17.64)	499 (60.71)	JNJP	8 (0.97)	25 (3.04)
91	BJP	566 (62.47)	INC	306 (33.77)	260 (28.7)	BSP	6 (0.66)	28 (3.09)
92	BJP	463 (78.88)	INC	106 (18.06)	357 (60.82)	INLD	5 (0.85)	13 (2.21)
93	BJP	322 (51.85)	INC	276 (44.44)	46 (7.41)	JNJP	5 (0.81)	18 (2.9)
94	INC	501 (55.67)	BJP	319 (35.44)	182 (20.23)	INLD	42 (4.67)	38 (4.22)
95	INC	188 (37.38)	JNJP	128 (25.45)	60 (11.93)	BJP	126 (25.05)	61 (12.13)
96	INC	184 (40.71)	BJP	175 (38.72)	9 (1.99)	JNJP	72 (15.93)	21 (4.65)
97	BJP	404 (58.05)	INC	265 (38.07)	139 (19.98)	INLD	6 (0.86)	21 (3.02)
98	INC	171 (62.18)	BJP	93 (33.82)	78 (28.36)	BSP	7 (2.55)	4 (1.45)
99	INC	397 (55.29)	BJP	189 (26.32)	208 (28.97)	JNJP	111 (15.46)	21 (2.92)
100	BJP	444 (61.16)	INC	257 (35.4)	187 (25.76)	AAP	5 (0.69)	20 (2.75)
101	BJP	410 (56.09)	INC	292 (39.95)	118 (16.14)	IND (R)	6 (0.82)	23 (3.15)
102	BJP	317 (49.45)	JNJP	160 (24.96)	157 (24.49)	INC	134 (20.9)	30 (4.68)
103	BJP	255 (44.66)	JNJP	155 (27.15)	100 (17.51)	INC	127 (22.24)	34 (5.95)
104	BJP	201 (33.78)	JNJP	195 (32.77)	6 (1.01)	INC	187 (31.43)	12 (2.02)
105	JNJP	242 (37.29)	BJP	228 (35.13)	14 (2.16)	INC	157 (24.19)	22 (3.39)

Contd....

## Socio-Economic Amenities - Rural

### Access to Education Facilities

Particulars	Number of Villages (% of Population)				
	Available	Not Available	If Not Available (Distance of Nearest Facility)		
			A	B	C
Govt. Primary School	44 (100)	2 (0)	2 (0)	0 (0)	0 (0)
Private Primary School	28 (84)	18 (16)	0 (0)	0 (0)	0 (0)
Govt. Middle School	37 (95)	9 (5)	6 (2)	0 (0)	0 (0)
Private Middle School	28 (84)	18 (16)	0 (0)	0 (0)	0 (0)
Govt. Secondary School	24 (76)	22 (24)	10 (7)	2 (3)	0 (0)
Private Secondary School	24 (79)	22 (21)	3 (3)	1 (1)	0 (0)
Govt. Senior Secondary School	11 (43)	35 (57)	14 (22)	5 (9)	0 (0)
Private Senior Secondary School	12 (42)	34 (58)	5 (5)	5 (8)	1 (1)
Govt. Arts and Science Degree College	0 (0)	46 (100)	4 (9)	11 (31)	10 (17)
Private Arts and Science Degree College	0 (0)	46 (100)	6 (8)	9 (23)	6 (12)
Govt. Engineering College	0 (0)	46 (100)	2 (6)	0 (0)	3 (12)
Private Engineering College	4 (12)	42 (88)	8 (14)	8 (18)	21 (38)
Govt. Medicine College	0 (0)	46 (100)	0 (0)	0 (0)	40 (91)
Private Medicine College	0 (0)	46 (100)	0 (0)	0 (0)	6 (9)
Govt. Management Institute	0 (0)	46 (100)	2 (2)	4 (11)	3 (12)
Private Management Institute	4 (12)	42 (88)	8 (15)	9 (20)	16 (30)
Govt. Polytechnic	0 (0)	46 (100)	1 (2)	1 (0)	13 (29)
Private Polytechnic	1 (5)	45 (95)	1 (3)	10 (23)	19 (37)
Govt. Vocational Training School/ITI	0 (0)	46 (100)	0 (0)	2 (3)	37 (76)
Private Vocational Training School/ITI	1 (5)	45 (95)	0 (0)	0 (0)	6 (15)
Govt. Non Formal Training Centre	2 (9)	44 (91)	2 (1)	1 (1)	22 (46)
Private Non Formal Training Centre	2 (9)	44 (91)	0 (0)	4 (8)	14 (31)
Govt. School For Disabled	0 (0)	46 (100)	4 (10)	10 (22)	32 (68)
Private School For Disabled	0 (0)	46 (100)	0 (0)	0 (0)	0 (0)
Government Others	0 (0)	46 (100)	0 (0)	0 (0)	0 (0)
Private Others	0 (0)	46 (100)	0 (0)	0 (0)	0 (0)

Note : Distance A : Less than 5 km; B : Between 5-10 km; C : 10+ km.; Source : Data Analysis is based on 2011 Census.

## DISCLAIMER

The Terms of Use and Disclaimer of Datanet India Private Limited (hereinafter referred to as "Datanet") for use of this analysis report of **Hodal Assembly Constituency (Hodal Vidhan Sabha) :-**

1. **Assembly Factbook™** is a Registered Trade Mark owned by Datanet.
2. All the maps are sketched and graphical representation only and have not been drawn to the scale and also not to represent the actual geographical area or boundary of the unit.
3. The data for the aforesaid analysis is based on authentic sources and has been culled from the various publications of Census, CSO and NSSO for district and block level data, various central and state government departments, Central & State Elections Commissions and the concerned Returning Officers' releases, Electoral Rolls, Election results and allied publications, internal assessment, surveys, estimates and analysis. Therefore, certain adjustment of data at micro level may have been done to arrive closer to the macro data.
4. Data have been provided on an "As Is" and "As AVAILABLE" basis
5. The colours shown in the maps or diagram and charts of a particular party, alliance or AC are indicative and do not represent them.
6. This publication which includes maps, sheets, graphs and data would be the property under copyright of Datanet only. The user may use these for its internal study, analysis and research purposes. It's public display, re-selling or any commercial uses by the user are not allowed.
7. Datanet has taken due care and caution in compilation and processing of data and allied information, but does not guarantee the accuracy, adequacy or completeness of any information/analysis and will be not responsible for any errors or omissions or for the results obtained from the use of such information/analysis.
8. All the contents for the publication have been culled from various authentic sources and Datanet reasonably believes such sources to be reliable, but does not make any representations, express or implied as to the accuracy or fitness of use of such information. The information or contents of the information/analysis do not constitute advice and should not be relied upon in making (or refraining from making) any decision. Any reliance placed upon the information provided by Datanet is the sole responsibility and strictly at the user's risk.
9. In no event will Datanet be liable for any damages (including, without limitation, damages for loss of business projects, or loss of profits) arising in contract, tort or otherwise from the use of or inability to use any of its contents, or from any action taken (or refrained from being taken) as a result of using the analysis or any of its contents. Datanet its directors, owners, editors, officials, employees, distributor and agents or any associate will not be liable for any errors in the information contained or any consequences arising from the use of the contents of the provided information/analysis.
10. If any provision of these terms and conditions is held invalid or illegal or unenforceable for any reason by any court of competent jurisdiction, such provision shall be severed and the remainder of provisions of the terms and conditions shall continue in full force and effect as if the Term of Use had been executed with the invalid, illegal or unenforceable provision eliminated.
11. If there are any discrepancies in the information provided, please bring it to attention of Datanet for suitable rectification measures.

Buy Online This Complete Book At  
**Datanet India eBooks Store**

[www.indiastatpublications.com](http://www.indiastatpublications.com)

or go directly at

[http://www.indiastatpublications.com/  
Assembly\\_factbook/Haryana/Faridabad/ Hodal](http://www.indiastatpublications.com/Assembly_factbook/Haryana/Faridabad/Hodal)

 **india**stat**elections**

ISBN : 978-93-5293-498-0

