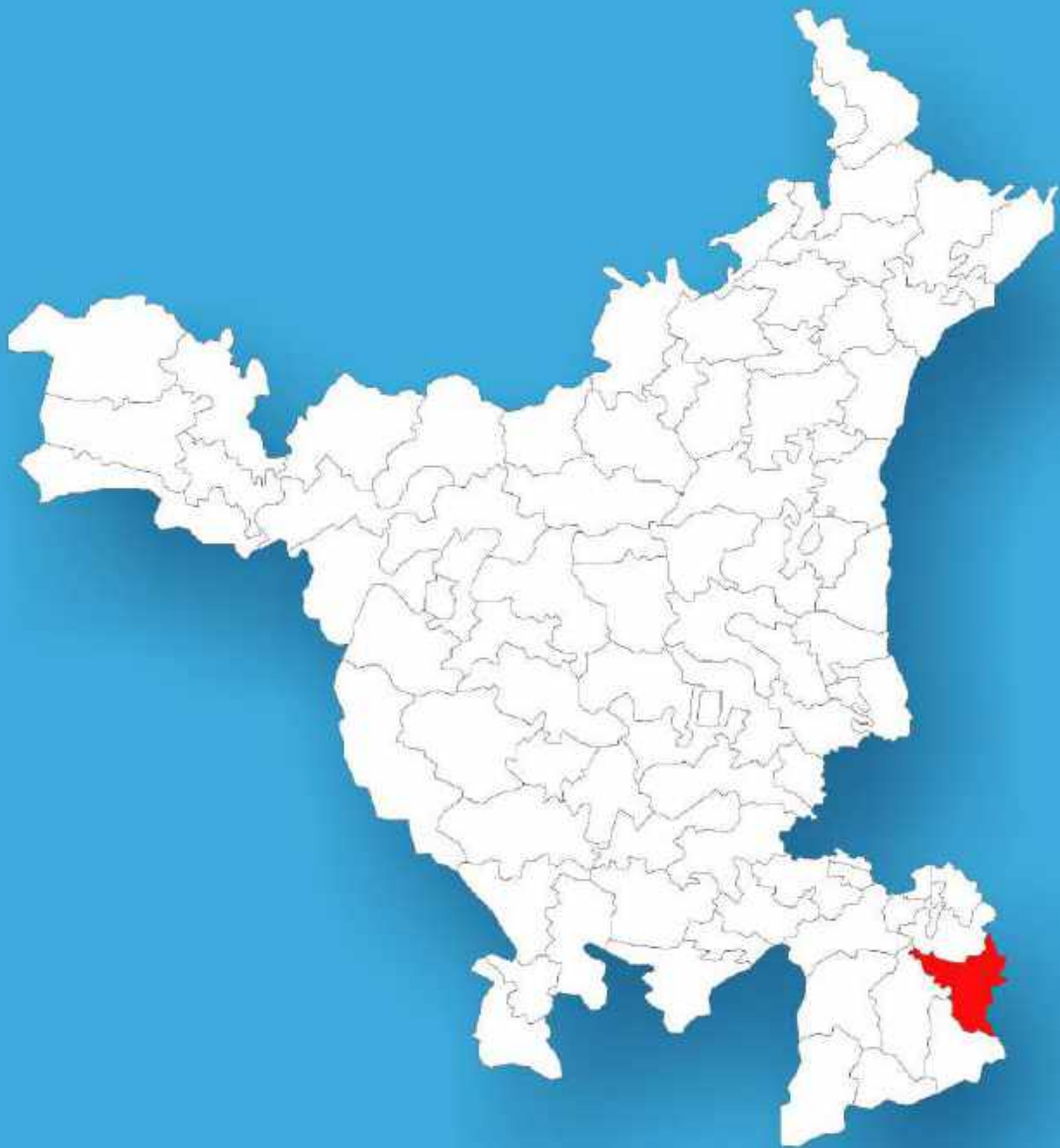




Haryana

# Assembly Factbook™

Palwal Assembly Constituency



Key Electoral Data of Palwal  
Assembly Constituency (Vidhan Sabha)

Haryana  
**Assembly Factbook**<sup>TM</sup>  
Palwal Assembly Constituency



Palwal Vidhan Sabha

## **Editor & Director**

Dr. R.K. Thukral

## **Research Editor**

Dr. Shafeeq Rahman

## **Compiled, Researched and Published by Datanet India Pvt. Ltd.**

D-100, 1st Floor,

Okhla Industrial Area, Phase-I,  
New Delhi- 110020.

Ph.: 91-11- 43580781-84

Email : support@indiastatpublications.com

Website : www.indiastatelections.com

## **Online Book Store :**

www.indiastatpublications.com

**Report No. :** AFB/HR-84-0125

**ISBN :** 978-93-5293-526-0

**First Edition :** January, 2018

**Eighth Updated Edition :** January, 2025

**Price :** Rs. 11500/-

US\$ 310

**© Datanet India Pvt. Ltd.**

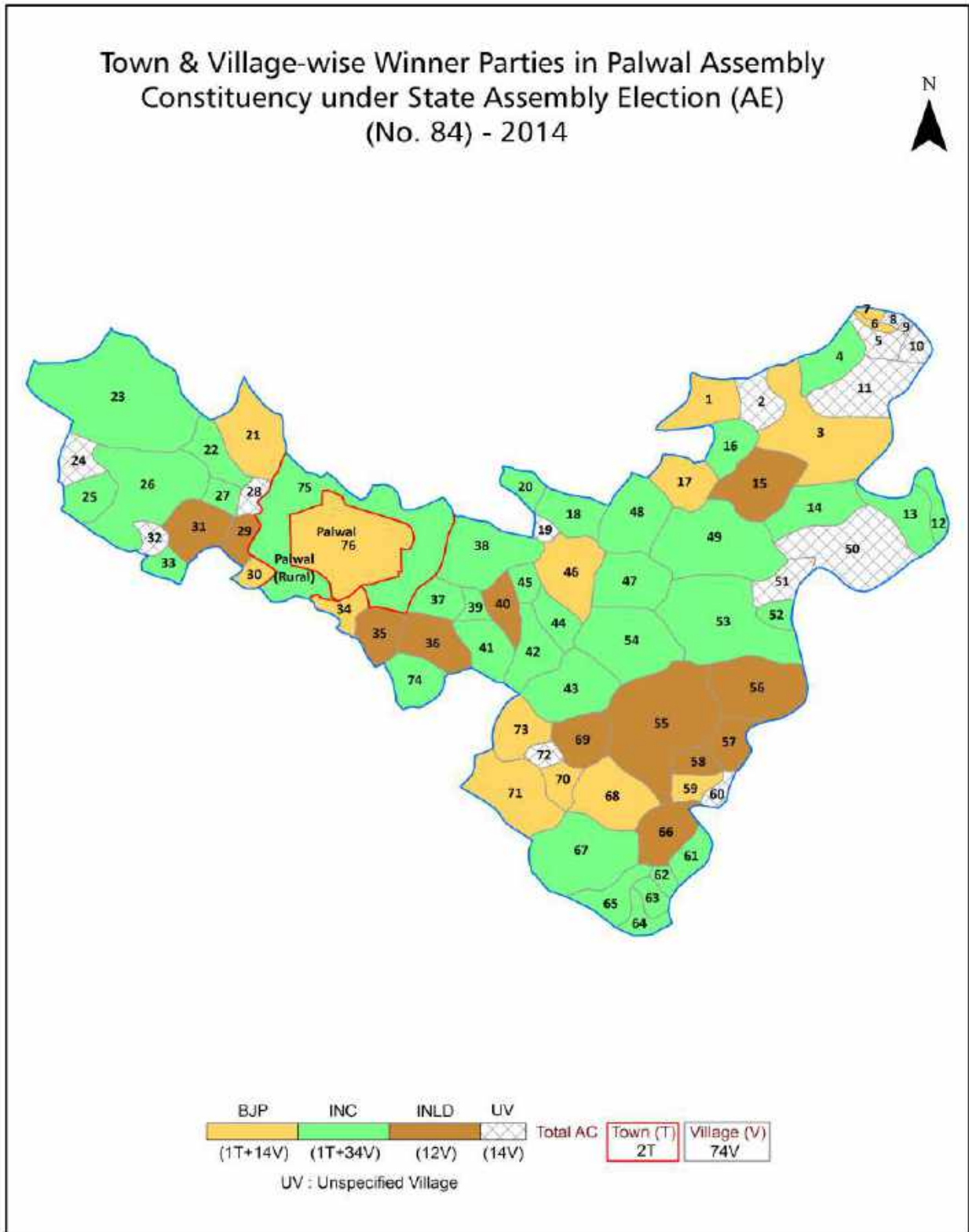
All rights reserved. No part of this book may be reproduced, stored in a retrieval system or transmitted in any form or by any means, mechanical photocopying, photographing, scanning, recording or otherwise without the prior written permission of the publisher. Please refer to Disclaimer at page no. 191 for the use of this publication.

Printed in India

# Contents

No.	Particulars	Page No.
	<b>Introduction</b>	
1	Assembly Constituency - (Vidhan Sabha) at a Glance   Features of Assembly as per Delimitation Commission of India (2008)	1-2
	<b>Location and Political Maps</b>	
2	Location Map   Boundaries of Assembly Constituency - (Vidhan Sabha) in District   Boundaries of Assembly Constituency under Parliamentary Constituency - (Lok Sabha)   Town & Village-wise Winner Parties- 2024-PE, 2024-AE, 2019-PE, 2019-AE, 2014-PE, 2014-AE, 2009-PE and 2009-AE	3-11
	<b>Administrative Setup (2011)</b>	
3	District   Sub-district   Towns   Villages   Inhabited Villages   Uninhabited Villages   Village Panchayat   Intermediate Panchayat	12-15
	<b>Demographics (2011)</b>	
4	Population   Households   Rural/Urban Population   Towns and Villages by Population Size   Sex Ratio (Total & 0-6 Years)   Religious Population   Social Population   Literacy Rate	16-17
	<b>Electoral Features</b>	
5	Important Dates of Last Elections Held   Electors by Gender   Service Electors   Voters   Voters Turnout   Polling Stations & Average Number of Electors per Polling Station   Electors by Age Group   Present Elected Representatives	18-23
	<b>Historical Summary Election Results</b>	
6	Vote Share of Major Parties   Winning Margin (Number & Percentage   Polarity of Parties   Summary Result of Assembly Segment of Parliamentary Elections 2024, 2019, 2014, 2009, 2004 and 1999   Summary Result of Assembly Elections 2024, 2019, 2014, 2009, 2005, 2000, 1996, 1991, 1987, 1982, 1977, 1972, 1968 and 1967	24-45
	<b>Polling Station Level Election Results</b>	
7	Name and Number of Polling Station 2024-PE, 2024-AE, 2019-PE, 2019-AE, 2014-PE, 2014-AE, 2009-PE and 2009-AE   Polling Station-wise Electors, Voters & Voters Turnout 2024-PE, 2024-AE, 2019-PE, 2019-AE, 2014-PE, 2014-AE, 2009-PE and 2009-AE   Polling Station wise Elections Results 2024-PE, 2024-AE, 2019-PE, 2019-AE, 2014-PE, 2014-AE, 2009-PE and 2009-AE	46-168
	<b>Share of Assembly Constituency</b>	
8	Share of Assembly Constituency - (Vidhan Sabha) in State, District and Parliamentary Constituency - (Lok Sabha)	169
	<b>Socio-Economic Amenities (2011)</b>	
9	Access to Administrative Units   Agricultural, Manufacturing and Industrial Commodities   Demographic Indicators   Education   Health & Manpower   Drinking Water Supply   Sanitation   Entertainment and Recreations Infrastructure   Power   Food Allocation Distribution and Marketing of Agriculture Commodities Infrastructure   Transport and Road Infrastructure   Communication   Banking and Financial Services   Land Use   Irrigation Source	171-185
10	<b>Abbreviation &amp; Sources</b>	187-189
11	<b>Disclaimer</b>	191

Location & Political Map



## Administrative Setup

### List of Village Panchayat & Intermediate Panchayat (Block) Name - 2011

Village Name	Village Panchayat Name	Intermediate Panchayat Name
Adupur(23)	Adupur(23)	Palwal
Akbarpur Dakora(151)	Akbarpur Dakora(151)	Palwal
Allika(36)	Allika(36)	Palwal
Amroli(143)	Amroli(143)	Hassanpur
Asawta(160)	Asawta(160)	Palwal
Atohan (158)	Atohan (158)	Hodal
Attba(109)	Attba(109)	Hassanpur
Bagpur Kalan(191)	Bagpur Kalan(191)	Palwal
Bagpur Khurd(190)	Bagpur Khurd(190)	Palwal
Balai(180)	Balai(180)	Palwal
Bamnika(35)	Bamnika(35)	Palwal
Barauli(149)	Barauli(149)	Hassanpur
Bata(142)	Bata(142)	Hassanpur
Behrampur(196)	Behrampur(196)	Palwal
Bela(112)	Bela(112)	Hassanpur
Bholra(188)	Bholra(188)	Palwal
Bhud(194)	Bhud(194)	Palwal
Bilochpur(110)	Bilochpur(110)	Hassanpur
Chandhat(172)	Chandhat(172)	Palwal
Chhaju Nagar(153)	Chhaju Nagar(153)	Palwal
Chirwari(167)	Chirwari(167)	Palwal
Dhatir(37)	Dhatir(37)	Palwal
Dholagarh(79)	Dholagarh(79)	Palwal
Dostpur(186)	Dostpur(186)	Palwal
Farezarabad Misa(171)	Farezarabad Misa(171)	Palwal
Ghori(183)	Ghori(183)	Palwal
Gugera(68)	Gugera(68)	Palwal
Gurwari(185)	Gurwari(185)	Palwal
Hansapur(181)	Hansapur(181)	Palwal

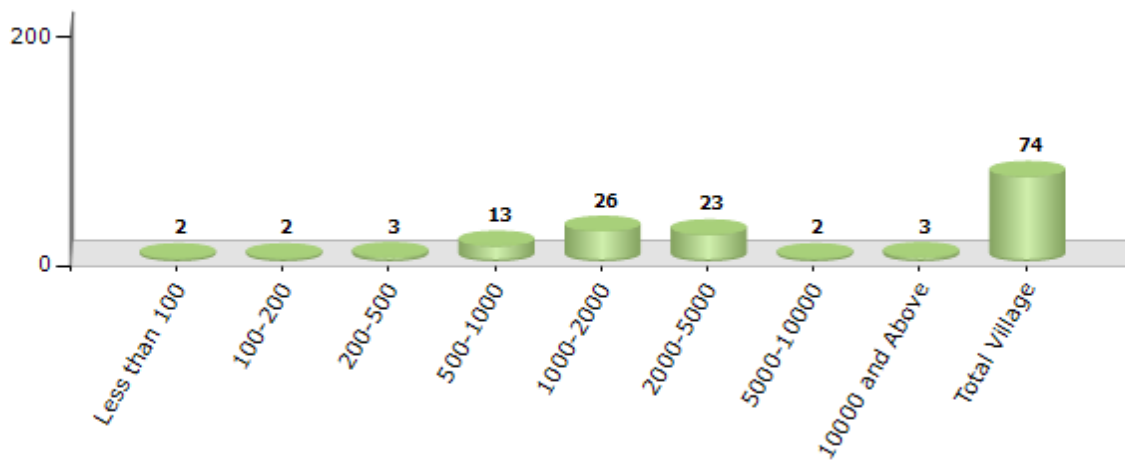
Contd....

Demographics

Number of Villages by Population Size - 2011

Less than 100	100-200	200-500	500-1000	1000-2000	2000-5000	5000-10000	10000 and Above	Total Village
2	2	3	13	26	23	2	3	74

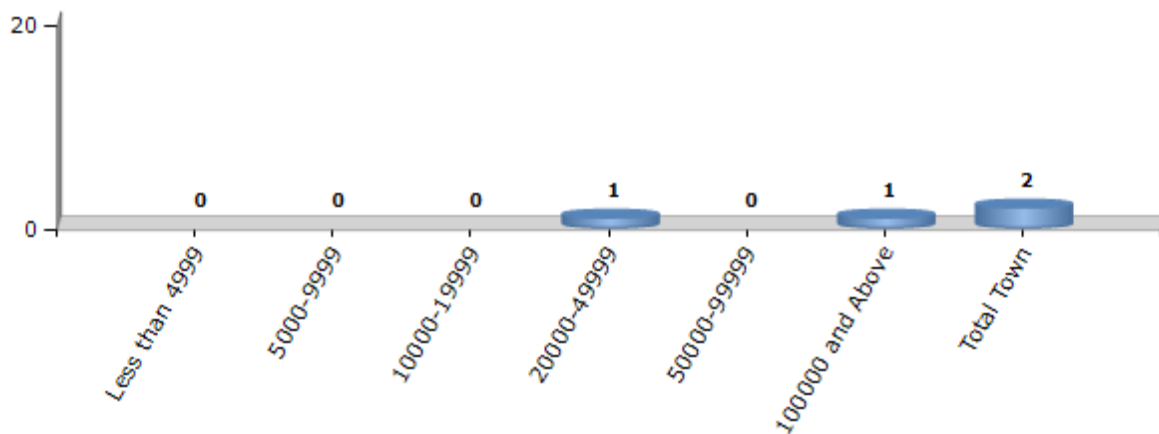
Number of Villages by Population Size - 2011



Number of Towns by Population Size - 2011

Less than 4999	5000-9999	10000-19999	20000-49999	50000-99999	100000 and Above	Total Town
0	0	0	1	0	1	2

Number of Towns by Population Size - 2011

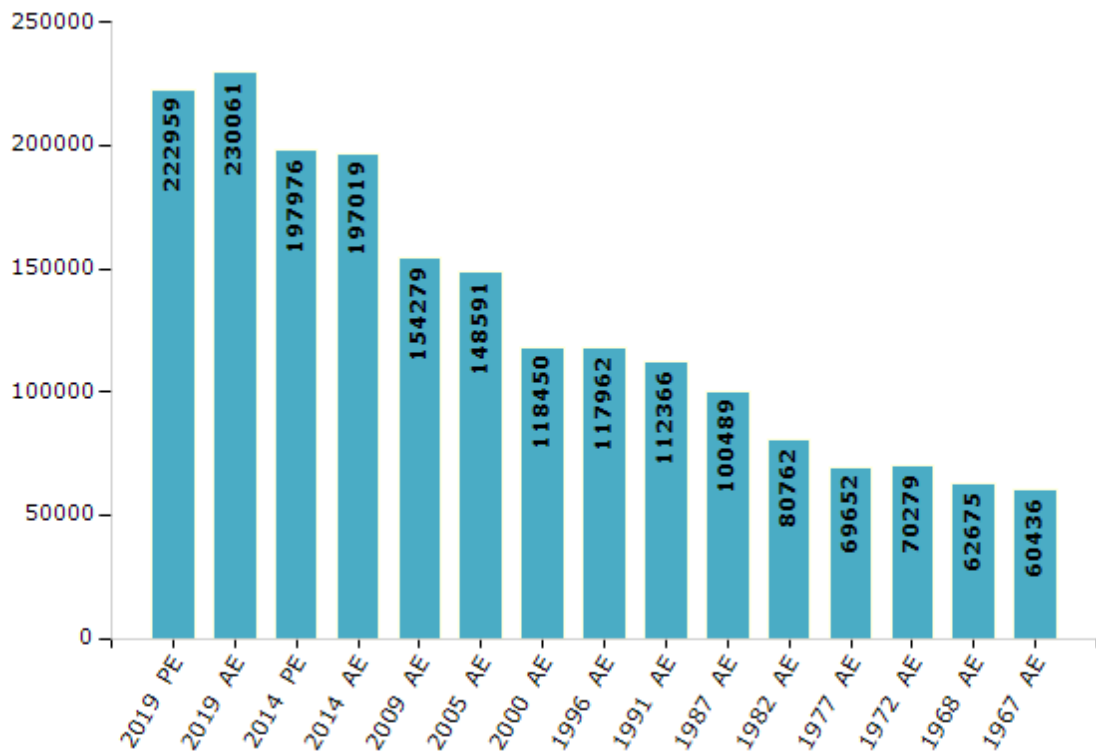


## Electoral Features

### Electors by Male & Female

Year	Male	Female	Others	Total	Year	Male	Female	Others	Total
2019 PE	121700	101258	1	222959	1999 PE	-	-	-	-
2019 AE	125450	104606	5	230061	1996 AE	63592	54370	-	117962
2014 PE	108541	89435	0	197976	1991 AE	60685	51681	-	112366
2014 AE	107777	89241	1	197019	1987 AE	53448	47041	-	100489
2009 PE	-	-	-	-	1982 AE	42907	37855	-	80762
2009 AE	84585	69694	-	154279	1977 AE	36814	32838	-	69652
2005 AE	80471	68120	-	148591	1972 AE	37067	33212	-	70279
2004 PE	-	-	-	-	1968 AE	33374	29301	-	62675
2000 AE	64772	53678	-	118450	1967 AE	-	-	-	60436

Number of Electors



Note : AE : Assembly Election, PE : Assembly Segment of Parliamentary Election



## Historical Summary Election Results

### Summary Result of Assembly Election - 2014

Candidate Name	Party	Votes	Votes %
Karan Singh Dalal	INC	57423	37.52
Deepak Mangla	BJP	51781	33.83
Subhash Chaudhary	INLD	32676	21.35
Subhash Chand Katyal	BSP	7375	4.82
K.P. Singh	IND	558	0.36
Mukul Kumar	IND	476	0.31
Rajbir Singh	IND	445	0.29
Salender Singla	IND	327	0.21
Nihal Singh	IND	238	0.16
Ashok Kumar Chugh	HJCPV	231	0.15
Ranjit Singh	IND	208	0.14
Vikash Chauhan	HaLP	168	0.11
Birpal Ghalout	RMGP	102	0.07
Mange Ram Sharma	RasLP	60	0.04
Thakur Lal Dagar	BMUP	52	0.03
	NOTA	927	0.61

## Polling Station Level Election Results

### Number and Name of Polling Stations (PS) (2019 AE)

Number of Polling Stations	Name of Polling Stations	Number of Polling Stations	Name of Polling Stations
1	Govt. Model Sanskriti Senior Secondary School Dhateer	22	Govt. High School, Salagarh
2	Govt. Model Sanskriti Senior Secondary School Dhateer	23	Govt. High School, Salagarh
3	Govt. Model Sanskriti Senior Secondary School Dhateer	24	Govt. Primary School, Salragarh
4	Govt. Model Sanskriti Senior Secondary School Dhateer	25	Govt. Primary School, Salragarh
5	Govt. Model Sanskriti Senior Secondary School Dhateer	26	Govt. Primary School, Salragarh
6	Govt. Primary School, Dhateer	27	Govt. Primary School, Salragarh
7	Schedule Caste Chaupal, Dhateer	28	Govt. High School, Salagarh
8	Govt. Girl Senior Secondary School, Dhateer	29	S.D.College, Palwal
9	Govt. Middle School,Aadupur	30	S.D.College, Palwal
10	Govt. Senior Secondary School, Allika	31	S.D.College, Palwal
11	Govt. Senior Secondary School, Allika	32	S.D.College, Palwal
12	Govt. Senior Secondary School, Allika	32A	S.D.College, Palwal
13	Govt. Senior Secondary School, Allika	33	S.D.College, Palwal
14	Govt. Middle School, Gughera	34	S.D.College, Palwal
15	Govt. Middle School, Gughera	35	S.D.College Self Fiance'S Deptt, Palwal
16	Govt. Primary School, Patli Khurd	36	S.D.College Self Fiance'S Deptt, Palwal
17	Govt. Primary School, Kakrali	37	S.D.College Self Fiance'S Deptt, Palwal
18	Govt. High School, Karna	38	Iti, Palwal
19	Govt. High School, Karna	39	Iti, Palwal
20	Govt. High School, Salagarh	40	Iti, Palwal
21	Govt. High School, Salagarh	41	Mandi Dharmshala,Palwal

Contd....

## Polling Station Level Election Results

### Polling Station-wise Votes Secured by Overall Top Five Parties in Palwal Assembly in Assembly Election (AE) under Faridabad Parliamentary Constituency in Haryana (2019)

No. of Polling Station	Winner - Deepak Mangla (BJP)	Runner-up - Karan Singh (INC)	3rd - Gaya Lal (JNJP)	4th - Satpal (INLD)	5th - Dr. K.P. Singh (IND)	NOTA	Other	Total Votes Secured
35	622	226	8	1	1	6	9	873
36	505	173	0	2	3	3	9	695
37	561	248	1	1	2	6	6	825
38	665	211	2	2	5	6	8	899
39	504	165	7	1	1	2	7	687
40	328	137	3	1	2	3	7	481
41	601	329	2	5	1	6	8	952
42	327	189	0	0	0	7	1	524
43	396	116	0	0	0	5	5	522
44	395	107	1	0	1	1	2	507
44A	399	128	4	0	1	4	14	550
45	446	276	3	1	0	6	6	738
46	452	424	5	4	6	8	23	922
47	475	132	0	0	0	1	1	609
48	386	110	0	1	1	2	4	504
49	658	317	7	4	1	5	9	1001
50	571	147	4	1	1	3	6	733
51	589	199	2	5	3	5	4	807
52	635	267	0	4	2	5	4	917
53	581	146	2	0	1	0	6	736
54	590	131	1	3	1	1	7	734
55	567	293	2	2	0	2	7	873
56	638	267	8	3	4	3	7	930
57	528	227	4	2	1	1	2	765
58	419	140	0	2	1	1	7	570
59	454	190	3	2	2	7	7	665
60	643	329	8	3	3	4	8	998
61	351	254	4	0	2	3	6	620
62	363	182	9	0	3	1	6	564
63	401	225	0	2	1	7	2	638
64	492	318	10	0	0	6	3	829
65	505	328	7	2	0	6	4	852
66	462	335	0	0	3	7	1	808
67	384	365	0	1	6	6	10	772
68	438	165	1	0	0	1	1	606

Contd....

## Polling Station Level Election Results

### Winner, Runner-up and 3rd Party Position & Winning Margin According to Polling Stations in Palwal Assembly in Assembly Election (AE) under Faridabad Parliamentary Constituency in Haryana (2019)

Polling Station Number	Winner Party	Winner Votes (%)	Runner-up Party	Runner-up Votes (%)	Winning Margin Votes (%)	Third Party	Third Party Votes (%)	Other Votes (%)
69	BJP	260 (51.79)	INC	231 (46.02)	29 (5.77)	JNJP	3 (0.6)	8 (1.59)
69A	BJP	337 (66.21)	INC	160 (31.43)	177 (34.78)	LTSP	4 (0.79)	8 (1.57)
70	INC	425 (49.48)	BJP	421 (49.01)	4 (0.47)	JNJP	2 (0.23)	11 (1.28)
71	BJP	516 (61.28)	INC	307 (36.46)	209 (24.82)	AAP	3 (0.36)	16 (1.9)
72	BJP	276 (58.6)	INC	187 (39.7)	89 (18.9)	JNJP	3 (0.64)	5 (1.06)
73	BJP	297 (56.68)	INC	215 (41.03)	82 (15.65)	JNJP	2 (0.38)	10 (1.91)
74	BJP	492 (66.22)	INC	241 (32.44)	251 (33.78)	JNJP	3 (0.4)	7 (0.94)
75	BJP	563 (68.49)	INC	247 (30.05)	316 (38.44)	JNJP	3 (0.36)	9 (1.09)
76	BJP	337 (60.5)	INC	207 (37.16)	130 (23.34)	AAP	5 (0.9)	8 (1.44)
77	BJP	378 (71.46)	INC	136 (25.71)	242 (45.75)	JNJP	4 (0.76)	11 (2.08)
78	BJP	382 (61.71)	INC	225 (36.35)	157 (25.36)	IND (DKPS)	6 (0.97)	6 (0.97)
79	INC	287 (52.76)	BJP	239 (43.93)	48 (8.83)	IND (DKPS)	5 (0.92)	13 (2.39)
80	BJP	498 (64.84)	INC	257 (33.46)	241 (31.38)	INLD	4 (0.52)	9 (1.17)
81	BJP	508 (64.88)	INC	257 (32.82)	251 (32.06)	INLD	4 (0.51)	14 (1.79)
82	INC	421 (57.91)	BJP	287 (39.48)	134 (18.43)	AAP	5 (0.69)	14 (1.93)
83	BJP	407 (64.81)	INC	208 (33.12)	199 (31.69)	IND (DKPS)	4 (0.64)	9 (1.43)
84	BJP	371 (55.79)	INC	288 (43.31)	83 (12.48)	JNJP	2 (0.3)	4 (0.6)
85	BJP	493 (68.76)	INC	213 (29.71)	280 (39.05)	JNJP	3 (0.42)	8 (1.12)
86	BJP	655 (67.32)	INC	297 (30.52)	358 (36.8)	INLD	9 (0.92)	12 (1.23)
87	BJP	617 (73.54)	INC	200 (23.84)	417 (49.7)	IND (KV)	4 (0.48)	18 (2.15)
88	BJP	465 (80.73)	INC	96 (16.67)	369 (64.06)	INLD	3 (0.52)	12 (2.08)
89	BJP	340 (70.98)	INC	133 (27.77)	207 (43.21)	AAP	2 (0.42)	4 (0.84)
90	BJP	427 (74.26)	INC	138 (24)	289 (50.26)	INLD	1 (0.17)	9 (1.57)
91	BJP	425 (66.82)	INC	202 (31.76)	223 (35.06)	IND (D)	2 (0.31)	7 (1.1)
92	BJP	419 (53.44)	INC	333 (42.47)	86 (10.97)	LTSP	15 (1.91)	17 (2.17)
93	BJP	503 (68.44)	INC	221 (30.07)	282 (38.37)	IND (DKPS)	3 (0.41)	8 (1.09)
94	INC	461 (54.17)	BJP	370 (43.48)	91 (10.69)	LTSP	4 (0.47)	16 (1.88)
95	BJP	720 (70.52)	INC	240 (23.51)	480 (47.01)	LTSP	36 (3.53)	25 (2.45)
96	BJP	484 (71.39)	INC	147 (21.68)	337 (49.71)	LTSP	26 (3.83)	21 (3.1)
97	BJP	402 (68.02)	INC	158 (26.73)	244 (41.29)	LTSP	15 (2.54)	16 (2.71)
98	BJP	406 (50.56)	INC	356 (44.33)	50 (6.23)	LTSP	29 (3.61)	12 (1.49)
99	BJP	410 (64.16)	INC	201 (31.46)	209 (32.7)	LTSP	10 (1.56)	18 (2.82)
100	BJP	545 (68.47)	INC	230 (28.89)	315 (39.58)	LTSP	9 (1.13)	12 (1.51)
101	BJP	330 (63.83)	INC	173 (33.46)	157 (30.37)	IND (DKPS)	2 (0.39)	12 (2.32)
102	BJP	293 (65.11)	INC	143 (31.78)	150 (33.33)	JNJP	3 (0.67)	11 (2.44)

Contd....

## Socio-Economic Amenities - Rural

### Access to Education Facilities

Particulars	Number of Villages (% of Population)				
	Available	Not Available	If Not Available (Distance of Nearest Facility)		
			A	B	C
Govt. Primary School	66 (96)	8 (4)	3 (0)	1 (0)	0 (0)
Private Primary School	36 (66)	38 (34)	1 (0)	0 (0)	0 (0)
Govt. Middle School	41 (75)	33 (25)	14 (6)	6 (4)	1 (1)
Private Middle School	32 (62)	42 (38)	2 (2)	0 (0)	0 (0)
Govt. Secondary School	16 (48)	58 (52)	26 (19)	12 (11)	1 (1)
Private Secondary School	22 (43)	52 (57)	5 (3)	1 (0)	0 (0)
Govt. Senior Secondary School	9 (36)	65 (64)	25 (21)	14 (18)	5 (6)
Private Senior Secondary School	14 (30)	60 (70)	6 (3)	7 (7)	0 (0)
Govt. Arts and Science Degree College	0 (0)	74 (100)	6 (5)	10 (13)	22 (35)
Private Arts and Science Degree College	0 (0)	74 (100)	5 (7)	9 (13)	22 (28)
Govt. Engineering College	0 (0)	74 (100)	0 (0)	2 (5)	30 (32)
Private Engineering College	0 (0)	74 (100)	0 (0)	7 (10)	35 (53)
Govt. Medicine College	0 (0)	74 (100)	0 (0)	0 (0)	53 (71)
Private Medicine College	0 (0)	74 (100)	0 (0)	0 (0)	21 (29)
Govt. Management Institute	0 (0)	74 (100)	0 (0)	1 (1)	24 (34)
Private Management Institute	0 (0)	74 (100)	0 (0)	2 (2)	47 (63)
Govt. Polytechnic	0 (0)	74 (100)	0 (0)	0 (0)	38 (49)
Private Polytechnic	0 (0)	74 (100)	0 (0)	6 (6)	30 (45)
Govt. Vocational Training School/ITI	0 (0)	74 (100)	11 (11)	17 (20)	39 (49)
Private Vocational Training School/ITI	0 (0)	74 (100)	1 (1)	1 (1)	5 (17)
Govt. Non Formal Training Centre	0 (0)	74 (100)	0 (0)	2 (1)	39 (41)
Private Non Formal Training Centre	0 (0)	74 (100)	0 (0)	2 (1)	31 (56)
Govt. School For Disabled	0 (0)	74 (100)	0 (0)	3 (2)	71 (98)
Private School For Disabled	0 (0)	74 (100)	0 (0)	0 (0)	0 (0)
Government Others	0 (0)	74 (100)	0 (0)	0 (0)	0 (0)
Private Others	0 (0)	74 (100)	0 (0)	0 (0)	0 (0)

Note : Distance A : Less than 5 km; B : Between 5-10 km; C : 10+ km.; Source : Data Analysis is based on 2011 Census.

## DISCLAIMER

The Terms of Use and Disclaimer of Datanet India Private Limited (hereinafter referred to as "Datanet") for use of this analysis report of **Palwal Assembly Constituency (Palwal Vidhan Sabha)** :-

1. **Assembly Factbook™** is a Registered Trade Mark owned by Datanet.
2. All the maps are sketched and graphical representation only and have not been drawn to the scale and also not to represent the actual geographical area or boundary of the unit.
3. The data for the aforesaid analysis is based on authentic sources and has been culled from the various publications of Census, CSO and NSSO for district and block level data, various central and state government departments, Central & State Elections Commissions and the concerned Returning Officers' releases, Electoral Rolls, Election results and allied publications, internal assessment, surveys, estimates and analysis. Therefore, certain adjustment of data at micro level may have been done to arrive closer to the macro data.
4. Data have been provided on an "As Is" and "As AVAILABLE" basis
5. The colours shown in the maps or diagram and charts of a particular party, alliance or AC are indicative and do not represent them.
6. This publication which includes maps, sheets, graphs and data would be the property under copyright of Datanet only. The user may use these for its internal study, analysis and research purposes. It's public display, re-selling or any commercial uses by the user are not allowed.
7. Datanet has taken due care and caution in compilation and processing of data and allied information, but does not guarantee the accuracy, adequacy or completeness of any information/analysis and will be not responsible for any errors or omissions or for the results obtained from the use of such information/analysis.
8. All the contents for the publication have been culled from various authentic sources and Datanet reasonably believes such sources to be reliable, but does not make any representations, express or implied as to the accuracy or fitness of use of such information. The information or contents of the information/analysis do not constitute advice and should not be relied upon in making (or refraining from making) any decision. Any reliance placed upon the information provided by Datanet is the sole responsibility and strictly at the user's risk.
9. In no event will Datanet be liable for any damages (including, without limitation, damages for loss of business projects, or loss of profits) arising in contract, tort or otherwise from the use of or inability to use any of its contents, or from any action taken (or refrained from being taken) as a result of using the analysis or any of its contents. Datanet its directors, owners, editors, officials, employees, distributor and agents or any associate will not be liable for any errors in the information contained or any consequences arising from the use of the contents of the provided information/analysis.
10. If any provision of these terms and conditions is held invalid or illegal or unenforceable for any reason by any court of competent jurisdiction, such provision shall be severed and the remainder of provisions of the terms and conditions shall continue in full force and effect as if the Term of Use had been executed with the invalid, illegal or unenforceable provision eliminated.
11. If there are any discrepancies in the information provided, please bring it to attention of Datanet for suitable rectification measures.

**Buy Online This Complete Book At  
Datanet India eBooks Store**

[www.indiastatpublications.com](http://www.indiastatpublications.com)

or go directly at

[http://www.indiastatpublications.com/  
Assembly\\_factbook/Haryana/Faridabad/ Palwal](http://www.indiastatpublications.com/Assembly_factbook/Haryana/Faridabad/Palwal)

 **india**stat**elections**

ISBN : 978-93-5293-526-0



9 789352 935260