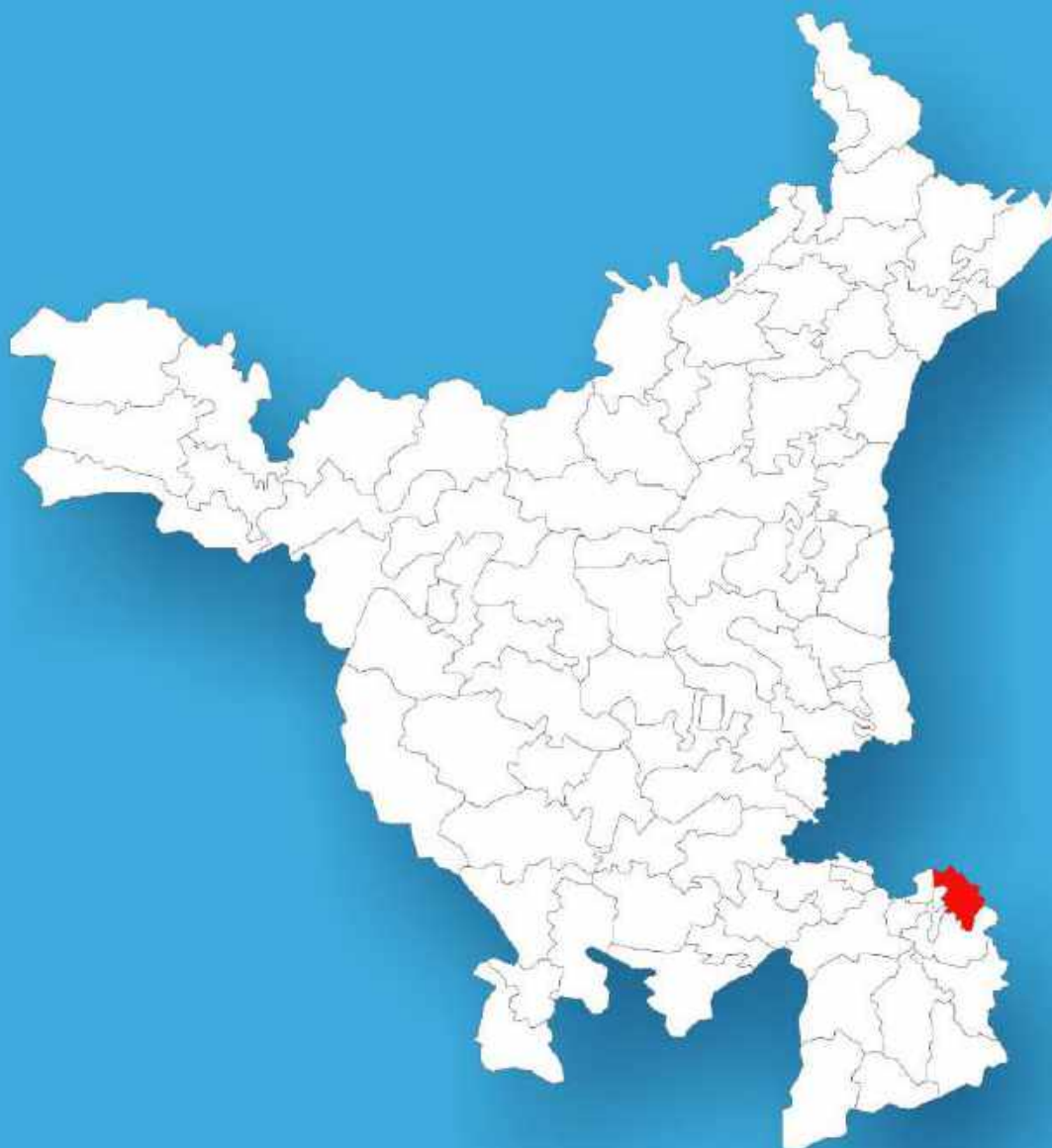




Haryana

# Assembly Factbook™

Tigaon Assembly Constituency



Key Electoral Data of Tigaon  
Assembly Constituency (Vidhan Sabha)

Haryana

# **Assembly Factbook™**

Tigaon Assembly Constituency



Tigaon Vidhan Sabha

## **Editor & Director**

Dr. R.K. Thukral

## **Research Editor**

Dr. Shafeeq Rahman

## **Compiled, Researched and Published by Datanet India Pvt. Ltd.**

D-100, 1st Floor,

Okhla Industrial Area, Phase-I,  
New Delhi- 110020.

Ph.: 91-11- 43580781-84

Email : support@indiastatpublications.com

Website : www.indiastatelections.com

## **Online Book Store :**

www.indiastatpublications.com

**Report No. :** AFB/HR-90-0125

**ISBN :** 978-93-5293-548-2

**First Edition :** January, 2018

**Eighth Updated Edition :** January, 2025

**Price :** Rs. 11500/-

US\$ 310

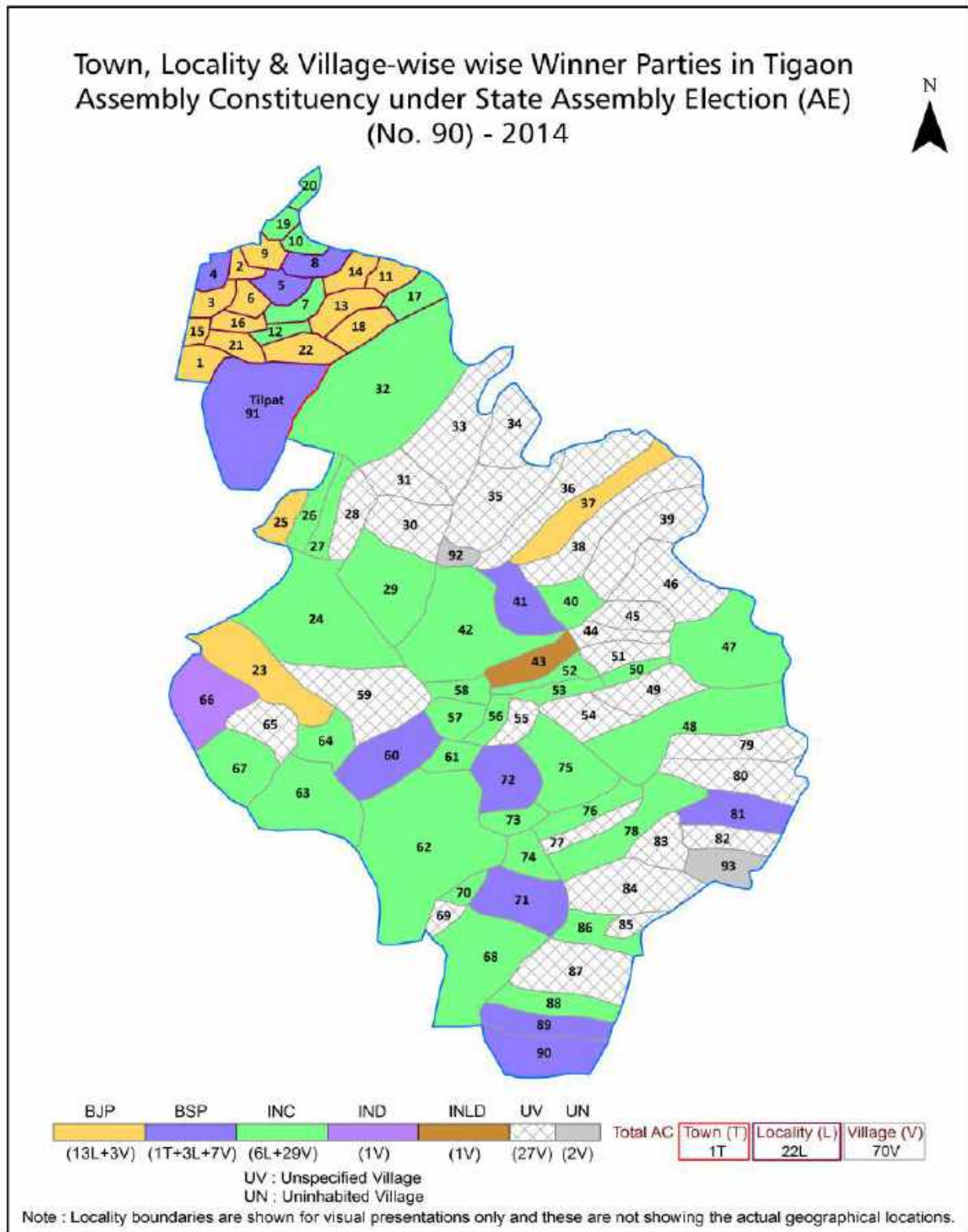
**© Datanet India Pvt. Ltd.**

All rights reserved. No part of this book may be reproduced, stored in a retrieval system or transmitted in any form or by any means, mechanical photocopying, photographing, scanning, recording or otherwise without the prior written permission of the publisher. Please refer to Disclaimer at page no. 190 for the use of this publication.

Printed in India

No.	Particulars	Page No.
	<b>Introduction</b>	
1	Assembly Constituency - (Vidhan Sabha) at a Glance   Features of Assembly as per Delimitation Commission of India (2008)	1-2
	<b>Location and Political Maps</b>	
2	Location Map   Boundaries of Assembly Constituency - (Vidhan Sabha) in District   Boundaries of Assembly Constituency under Parliamentary Constituency - (Lok Sabha)   Town, Localiy & Village-wise Winner Parties- 2024-PE, 2024-AE, 2019-PE, 2019-AE, 2014-PE, 2014-AE, 2009-PE and 2009-AE	3-11
	<b>Administrative Setup (2011)</b>	
3	District   Sub-district   Towns   Villages   Inhabited Villages   Uninhabited Villages   Village Panchayat   Intermediate Panchayat	12-17
	<b>Demographics (2011)</b>	
4	Population   Households   Rural/Urban Population   Towns and Villages by Population Size   Sex Ratio (Total & 0-6 Years)   Religious Population   Social Population   Literacy Rate	18-19
	<b>Electoral Features</b>	
5	Important Dates of Last Elections Held   Electors by Gender   Service Electors   Voters   Voters Turnout   Polling Stations & Average Number of Electors per Polling Station   Electors by Age Group   Present Elected Representatives	20-25
	<b>Historical Summary Election Results</b>	
6	Vote Share of Major Parties   Winning Margin (Number & Percentage)   Polarity of Parties   Summary Result of Assembly Segment of Parliamentary Elections 2024, 2019, 2014 and 2009   Summary Result of Assembly Elections 2024, 2019, 2014 and 2009	26-35
	<b>Polling Station Level Election Results</b>	
7	Name and Number of Polling Station 2024-PE, 2024-AE, 2019-PE, 2019-AE, 2014-PE, 2014-AE, 2009-PE and 2009-AE   Polling Station-wise Electors, Voters & Voters Turnout 2024-PE, 2024-AE, 2019-PE, 2019-AE, 2014-PE, 2014-AE, 2009-PE and 2009-AE   Polling Station wise Elections Results 2024-PE, 2024-AE, 2019-PE, 2019-AE, 2014-PE, 2014-AE, 2009-PE and 2009-AE	36-167
	<b>Share of Assembly Constituency</b>	
8	Share of Assembly Constituency - (Vidhan Sabha) in State, District and Parliamentary Constituency - (Lok Sabha)	168
	<b>Socio-Economic Amenities (2011)</b>	
9	Access to Administrative Units   Agricultural, Manufacturing and Industrial Commodities   Demographic Indicators   Education   Health & Manpower   Drinking Water Supply   Sanitation   Entertainment and Recreations Infrastructure   Power   Food Allocation Distribution and Marketing of Agriculture Commodities Infrastructure   Transport and Road Infrastructure   Communication   Banking and Financial Services   Land Use   Irrigation Source	170-184
10	<b>Abbreviation &amp; Sources</b>	186-188
11	<b>Disclaimer</b>	190

## Location & Political Map





## Administrative Setup

### List of Village Panchayat & Intermediate Panchayat (Block) Name - 2011

Village Name	Village Panchayat Name	Intermediate Panchayat Name
Akbarpur(178)	Manjhawali	Ballabgarh
Alipur(106)	Alipur(106)	Ballabgarh
Amipur(172)	Amipur(172)	Faridabad
Aruwah(193)	Aruwah(193)	Ballabgarh
Badarpur Said(111)	Badarpur Said(111)	Faridabad
Badoli(116)	Badoli(116)	Faridabad
Badraula(93)	Badraula(93)	Ballabgarh
Badshahpur(140)	Badshahpur(140)	Faridabad
Bahadurpur(91)	Bahadurpur(91)	Ballabgarh
Bhainsraoli(103)	Bhainsraoli(103)	Faridabad
Bhaskaula(159)	Mahavatpur	Faridabad
Bhatola(115)	Bhatola(115)	Faridabad
Bhopani(143)	Bhopani(143)	Faridabad
Bhuapur(102)	Bhuapur(102)	Faridabad
Chandpur(190)	Chandpur(190)	Ballabgarh
Chirsi(171)	Chirsi(171)	Faridabad
Dadsia(147)	Dadsia(147)	Faridabad
Dalelgarh(186)	Dalelgarh(186)	Ballabgarh
Dhadar(145)	Dhadar(145)	Faridabad
Dhahkola(108)	Dhahkola(108)	Faridabad
Dungarpur(157)	Dungarpur(157)	Faridabad
Faizupur Khadar(192)	Faizupur	Ballabgarh
Faizupur Majra Neemka (98)	Faizupur Majra Neemka (98)	Faridabad
Faridpur(99)	Faridpur(99)	Faridabad
Fattupura(101)	Fattupura(101)	Faridabad
Gharora(181)	Gharora(181)	Ballabgarh
Ghorasan(183)	Ghorasan(183)	Ballabgarh
Imamuddinpur(191)	Imamuddinpur(191)	Ballabgarh
Jafarpur Majra Gharora (105)	Jafarpur Majra	Ballabgarh


Contd....

## Demographics

### Number of Villages by Population Size - 2011

Less than 100	100-200	200-500	500-1000	1000-2000	2000-5000	5000-10000	10000 and Above	Total Village
2	2	9	14	17	20	3	1	68

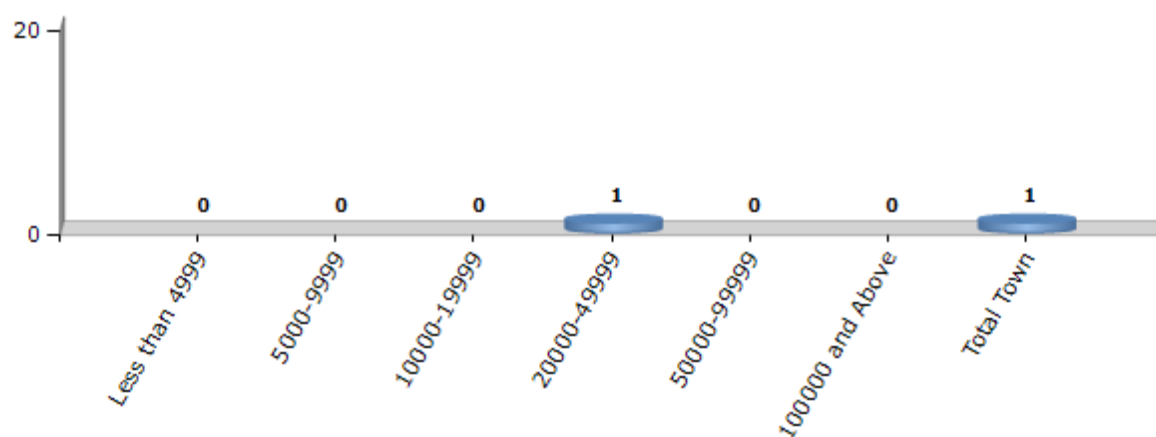
Number of Villages by Population Size - 2011



### Number of Towns by Population Size - 2011

Less than 4999	5000-9999	10000-19999	20000-49999	50000-99999	100000 and Above	Total Town
0	0	0	1	0	0	1

Number of Towns by Population Size - 2011

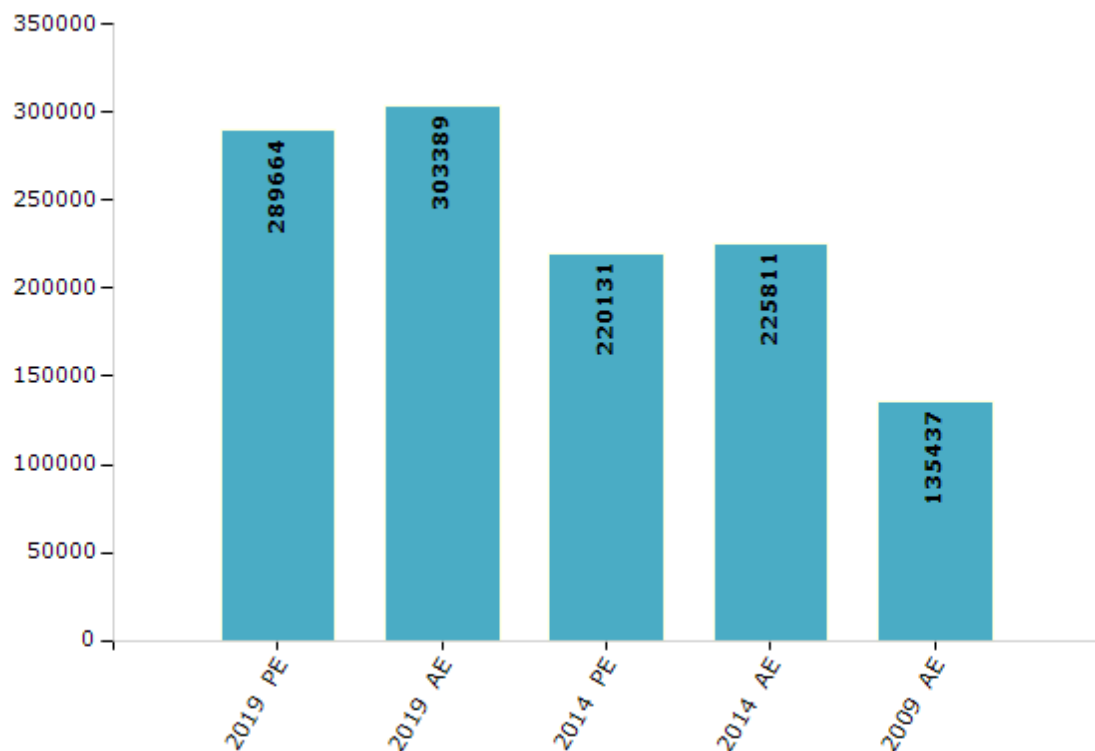


## Electoral Features

### Electors by Male & Female

Year	Male	Female	Others	Total	Year	Male	Female	Others	Total
2019 PE	161529	128128	7	289664	1999 PE	-	-	-	-
2019 AE	168889	134491	9	303389	1996 AE	-	-	-	-
2014 PE	124662	95469	0	220131	1991 AE	-	-	-	-
2014 AE	127461	98350	0	225811	1987 AE	-	-	-	-
2009 PE	-	-	-	-	1982 AE	-	-	-	-
2009 AE	77087	58350	-	135437	1977 AE	-	-	-	-
2005 AE	-	-	-	-	1972 AE	-	-	-	-
2004 PE	-	-	-	-	1968 AE	-	-	-	-
2000 AE	-	-	-	-	1967 AE	-	-	-	-

Number of Electors



**Note :** AE : Assembly Election, PE : Assembly Segment of Parliamentary Election

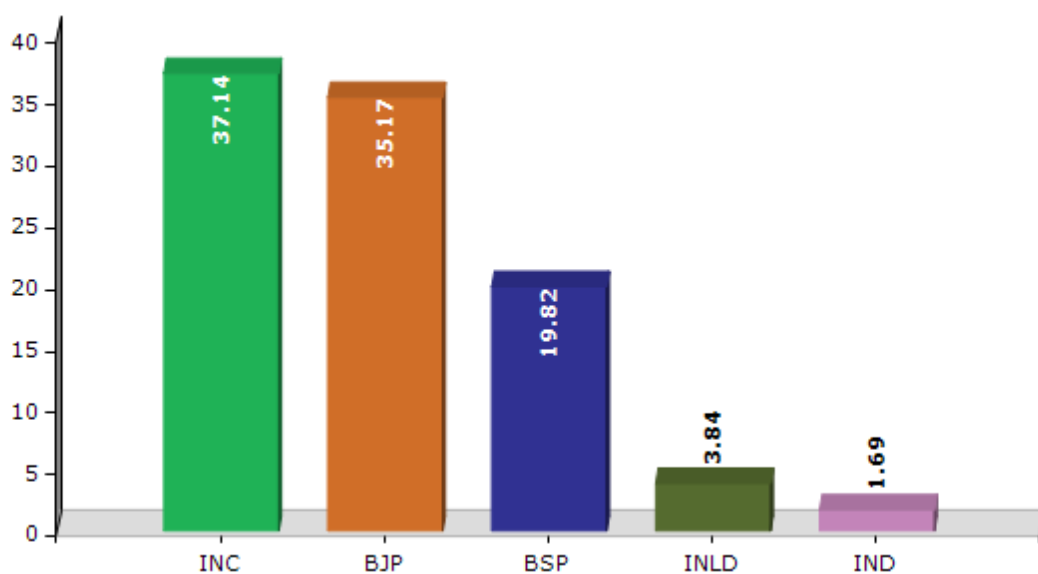


## Historical Summary Election Results

### Summary Result of Assembly Election - 2014

Candidate Name	Party	Votes	Votes %
Lalit Nagar	INC	55408	37.14
Rajesh Nagar	BJP	52470	35.17
Girraj	BSP	29568	19.82
Arvind Bhardwaj	INLD	5730	3.84
Birpal Gujjar	IND	2521	1.69
Nahar Singh Chauhan	IND	906	0.61
Rajesh Nagar	IND	483	0.32
Laxmi	IND	430	0.29
Babli	HaLP	278	0.19
Vijay Bhatti	SP	148	0.1
Jagdish Balmik	IND	127	0.09
Lilu	HJCPV	102	0.07
	NOTA	1009	0.68

Votes Percentage of Top Parties - 2014



## Polling Station Level Election Results

### Number and Name of Polling Stations (PS) (2019 AE)

Number of Polling Stations	Name of Polling Stations	Number of Polling Stations	Name of Polling Stations
1	John F Knedi Public School Sector 28, Mewla Maharajpur	20	Schedule Caste Chaupal, Sarai Khawaja
2	John F Knedi Public School Sector 28, Mewla Maharajpur	21	Govt. Senior Secondary School, Sarai Khawaja
3	John F Knedi Public School Sector 28, Mewla Maharajpur	21A	Govt. Senior Secondary School, Sarai Khawaja
4	John F Knedi Public School Sector 28, Mewla Maharajpur	22	Govt. Primary School Shubhash Nagar, Sarai Khawaja
5	Dynasty International School Sector-28	23	Prakash Public School 13/3 Subhash Nagar, Sarai Khawaja
6	Dynasty International School Sector-28	24	Govt. Senior Secondary School, Sarai Khawaja
7	Dynasty International School Sector-28	25	Taigor Education Nikaten School, Palla
8	Govt. Primary School, Anangpur Dairy	26	Taigor Education Nikaten School, Palla
9	Govt. Primary School, Anangpur Dairy	27	Govt. Primary School Right Wing
10	D.A.V.Public School, Anangpur Dairy,Sector - 37, Faridabad	28	Govt. Primary School Right Wing
11	D.A.V.Public School, Anangpur Dairy,Sector - 37, Faridabad	29	Govt. Primary School Right Wing
11A	D.A.V.Public School, Anangpur Dairy,Sector - 37, Faridabad	30	Ashoka Memorial Public School, Sector-34, Faridabad
12	D.A.V.Public School, Anangpur Dairy,Sector - 37, Faridabad	31	Ashoka Memorial Public School, Palla Sector-34
13	D.A.V.Public School, Anangpur Dairy,Sector - 37, Faridabad	32	Ashoka Memorial Public School, Palla Sector-34
14	D.A.V.Public School, Anangpur Dairy,Sector - 37, Faridabad	33	Ashoka Memorial Public School, Palla Sector-34
15	D.A.V.Public School, Anangpur Dairy,Sector - 37, Faridabad	34	Ashoka Memorial Public School, Palla Sector-34
16	Govt. Primary School, Sarai Khawaja	34A	Ashoka Memorial Public School, Palla Sector-34
16A	Govt. Primary School, Sarai Khawaja	35	Govt. Primary School, Santosh Nagar
17	Govt. Primary School, Sarai Khawaja	35A	Govt. Primary School, Santosh Nagar
18	Govt. Primary School, Sarai Khawaja	36	Govt. Primary School, Santosh Nagar
19	Govt. Primary School, Sarai Khawaja	36A	Govt. Primary School, Santosh Nagar

Contd....

## Polling Station Level Election Results

### Polling Station-wise Votes Secured by Overall Top Five Parties in Tigaon Assembly in Assembly Election (AE) under Faridabad Parliamentary Constituency in Haryana (2019)

No. of Polling Station	Winner - Rajesh Nagar (BJP)	Runner-up - Lalit Nagar S/O Sh. Bharat Singh (INC)	3rd - Pardeep Chaudhary (JNJP)	4th - Umesh Bhati (INLD)	5th - Biresh Kumar Singh (JD(U))	NOTA	Other	Total Votes Secured
33	377	180	1	20	0	11	2	591
34	257	120	0	7	0	11	1	396
34A	219	75	1	8	1	7	1	312
35	223	185	1	2	2	3	4	420
35A	256	248	1	0	2	3	5	515
36	211	311	0	2	2	7	8	541
36A	237	315	0	2	2	6	14	576
37	335	102	0	9	8	7	6	467
37A	287	104	2	9	1	5	5	413
38	369	153	0	8	3	3	6	542
39	450	244	2	29	0	2	7	734
40	454	232	0	21	5	5	12	729
41	385	158	1	11	2	1	9	567
42	342	203	4	13	10	9	10	591
43	317	141	0	3	2	10	8	481
44	451	274	0	10	2	6	9	752
45	364	226	3	8	2	5	4	612
46	288	119	2	3	3	6	3	424
47	456	198	2	6	2	10	12	686
48	378	180	0	12	23	4	7	604
49	328	159	0	11	1	2	4	505
50	263	135	0	5	3	5	3	414
50A	315	144	2	4	21	5	8	499
51	486	227	4	7	3	8	4	739
52	283	128	2	3	6	4	4	430
53	340	170	1	7	3	8	5	534
54	250	119	0	3	1	2	4	379
55	472	161	2	3	10	10	15	673
56	422	166	3	4	8	14	10	627
57	440	135	0	2	4	10	3	594
58	385	101	0	7	2	4	8	507
59	252	86	1	16	1	2	4	362
60	438	148	0	2	2	4	4	598
61	285	111	2	8	1	10	2	419
62	240	143	3	5	5	4	5	405

Contd....

## Polling Station Level Election Results

**Winner, Runner-up and 3rd Party Position & Winning Margin According to Polling Stations in Tigaon Assembly in Assembly Election (AE) under Faridabad Parliamentary Constituency in Haryana (2019)**

Polling Station Number	Winner Party	Winner Votes (%)	Runner-up Party	Runner-up Votes (%)	Winning Margin Votes (%)	Third Party	Third Party Votes (%)	Other Votes (%)
63	BJP	371 (64.08)	INC	184 (31.78)	187 (32.3)	INLD	6 (1.04)	18 (3.11)
64	BJP	424 (60.4)	INC	239 (34.05)	185 (26.35)	JD(U)	12 (1.71)	27 (3.85)
65	BJP	340 (56.57)	INC	224 (37.27)	116 (19.3)	JD(U)	9 (1.5)	28 (4.66)
65A	BJP	526 (66.84)	INC	227 (28.84)	299 (38)	INLD	9 (1.14)	25 (3.18)
66	BJP	396 (59.55)	INC	235 (35.34)	161 (24.21)	INLD	9 (1.35)	25 (3.76)
67	BJP	159 (65.16)	INC	79 (32.38)	80 (32.78)	INLD	2 (0.82)	4 (1.64)
67A	BJP	330 (77.28)	INC	79 (18.5)	251 (58.78)	INLD	4 (0.94)	14 (3.28)
68	BJP	345 (69.84)	INC	121 (24.49)	224 (45.35)	INLD	6 (1.21)	22 (4.45)
69	BJP	216 (69.23)	INC	83 (26.6)	133 (42.63)	IND (SK)	3 (0.96)	10 (3.21)
69A	BJP	408 (71.83)	INC	136 (23.94)	272 (47.89)	INLD	9 (1.58)	15 (2.64)
70	BJP	490 (69.41)	INC	191 (27.05)	299 (42.36)	JD(U)	5 (0.71)	20 (2.83)
71	BJP	371 (75.56)	INC	98 (19.96)	273 (55.6)	INLD	4 (0.81)	18 (3.67)
72	BJP	326 (71.96)	INC	109 (24.06)	217 (47.9)	IND (LN)	4 (0.88)	14 (3.09)
73	BJP	353 (70.46)	INC	128 (25.55)	225 (44.91)	INLD	9 (1.8)	11 (2.2)
74	BJP	412 (72.15)	INC	141 (24.69)	271 (47.46)	INLD	4 (0.7)	14 (2.45)
75	BJP	504 (77.18)	INC	129 (19.75)	375 (57.43)	INLD	2 (0.31)	18 (2.76)
76	BJP	282 (66.51)	INC	117 (27.59)	165 (38.92)	JD(U)	12 (2.83)	13 (3.07)
77	BJP	309 (61.31)	INC	176 (34.92)	133 (26.39)	JD(U)	8 (1.59)	11 (2.18)
78	BJP	310 (72.09)	INC	72 (16.74)	238 (55.35)	JD(U)	28 (6.51)	20 (4.65)
78A	BJP	384 (68.45)	INC	104 (18.54)	280 (49.91)	JD(U)	39 (6.95)	34 (6.06)
79	BJP	360 (61.12)	INC	199 (33.79)	161 (27.33)	JD(U)	11 (1.87)	19 (3.23)
80	BJP	358 (60.07)	INC	168 (28.19)	190 (31.88)	JD(U)	28 (4.7)	42 (7.05)
80A	BJP	222 (57.36)	INC	144 (37.21)	78 (20.15)	JNJP	3 (0.78)	18 (4.65)
81	BJP	237 (63.37)	INC	118 (31.55)	119 (31.82)	IND (LN)	3 (0.8)	16 (4.28)
82	BJP	352 (56.87)	INC	250 (40.39)	102 (16.48)	IND (LN)	3 (0.48)	14 (2.26)
83	BJP	350 (66.92)	INC	159 (30.4)	191 (36.52)	JNJP	3 (0.57)	11 (2.1)
84	INC	249 (55.21)	BJP	188 (41.69)	61 (13.52)	IND (LN)	3 (0.67)	11 (2.44)
85	INC	368 (60.33)	BJP	222 (36.39)	146 (23.94)	INLD	3 (0.49)	17 (2.79)
86	INC	267 (62.09)	BJP	144 (33.49)	123 (28.6)	INLD	6 (1.4)	13 (3.02)
87	INC	371 (60.33)	BJP	222 (36.1)	149 (24.23)	BSCP	5 (0.81)	17 (2.76)
88	INC	305 (56.07)	BJP	212 (38.97)	93 (17.1)	INLD	7 (1.29)	20 (3.68)
89	BJP	390 (57.95)	INC	253 (37.59)	137 (20.36)	INLD	7 (1.04)	23 (3.42)
90	BJP	301 (59.6)	INC	186 (36.83)	115 (22.77)	INLD	3 (0.59)	15 (2.97)
91	BJP	307 (66.74)	INC	138 (30)	169 (36.74)	INLD	4 (0.87)	11 (2.39)
92	BJP	220 (51.89)	INC	188 (44.34)	32 (7.55)	INLD	3 (0.71)	13 (3.07)

Contd....

## Socio-Economic Amenities - Rural

### Access to Education Facilities

Particulars	Number of Villages (% of Population)				
	Available	Not Available	If Not Available (Distance of Nearest Facility)		
			A	B	C
Govt. Primary School	55 (96)	13 (4)	9 (2)	2 (1)	0 (0)
Private Primary School	22 (60)	46 (40)	1 (0)	1 (0)	0 (0)
Govt. Middle School	31 (76)	37 (24)	26 (18)	5 (3)	0 (0)
Private Middle School	17 (51)	51 (49)	4 (2)	1 (0)	0 (0)
Govt. Secondary School	16 (56)	52 (44)	32 (27)	8 (6)	1 (1)
Private Secondary School	13 (43)	55 (57)	6 (2)	1 (0)	0 (0)
Govt. Senior Secondary School	9 (43)	59 (57)	32 (35)	14 (11)	2 (1)
Private Senior Secondary School	7 (31)	61 (69)	4 (2)	4 (3)	0 (0)
Govt. Arts and Science Degree College	1 (14)	67 (86)	9 (25)	27 (34)	13 (9)
Private Arts and Science Degree College	0 (0)	68 (100)	6 (8)	8 (7)	4 (3)
Govt. Engineering College	0 (0)	68 (100)	3 (11)	4 (2)	2 (4)
Private Engineering College	4 (6)	64 (94)	12 (34)	29 (36)	14 (8)
Govt. Medicine College	0 (0)	68 (100)	0 (0)	6 (10)	2 (0)
Private Medicine College	0 (0)	68 (100)	9 (14)	24 (47)	27 (28)
Govt. Management Institute	0 (0)	68 (100)	1 (3)	3 (2)	8 (9)
Private Management Institute	5 (7)	63 (93)	10 (26)	21 (40)	20 (13)
Govt. Polytechnic	0 (0)	68 (100)	3 (10)	26 (52)	29 (29)
Private Polytechnic	0 (0)	68 (100)	1 (0)	1 (2)	8 (6)
Govt. Vocational Training School/ITI	0 (0)	68 (100)	3 (10)	25 (47)	31 (26)
Private Vocational Training School/ITI	1 (6)	67 (94)	0 (0)	0 (0)	8 (11)
Govt. Non Formal Training Centre	0 (0)	68 (100)	3 (10)	26 (52)	36 (37)
Private Non Formal Training Centre	0 (0)	68 (100)	0 (0)	0 (0)	3 (0)
Govt. School For Disabled	0 (0)	68 (100)	3 (10)	24 (50)	41 (39)
Private School For Disabled	0 (0)	68 (100)	0 (0)	0 (0)	0 (0)
Government Others	0 (0)	68 (100)	0 (0)	0 (0)	0 (0)
Private Others	0 (0)	68 (100)	0 (0)	0 (0)	0 (0)

Note : Distance A : Less than 5 km; B : Between 5-10 km; C : 10+ km.; Source : Data Analysis is based on 2011 Census.

## DISCLAIMER

The Terms of Use and Disclaimer of Datanet India Private Limited (hereinafter referred to as "Datanet") for use of this analysis report of **Tigaon Assembly Constituency (Tigaon Vidhan Sabha)** :-

1. **Assembly Factbook™** is a Registered Trade Mark owned by Datanet.
2. All the maps are sketched and graphical representation only and have not been drawn to the scale and also not to represent the actual geographical area or boundary of the unit.
3. The data for the aforesaid analysis is based on authentic sources and has been culled from the various publications of Census, CSO and NSSO for district and block level data, various central and state government departments, Central & State Elections Commissions and the concerned Returning Officers' releases, Electoral Rolls, Election results and allied publications, internal assessment, surveys, estimates and analysis. Therefore, certain adjustment of data at micro level may have been done to arrive closer to the macro data.
4. Data have been provided on an "As Is" and "As AVAILABLE" basis
5. The colours shown in the maps or diagram and charts of a particular party, alliance or AC are indicative and do not represent them.
6. This publication which includes maps, sheets, graphs and data would be the property under copyright of Datanet only. The user may use these for its internal study, analysis and research purposes. It's public display, re-selling or any commercial uses by the user are not allowed.
7. Datanet has taken due care and caution in compilation and processing of data and allied information, but does not guarantee the accuracy, adequacy or completeness of any information/analysis and will be not responsible for any errors or omissions or for the results obtained from the use of such information/analysis.
8. All the contents for the publication have been culled from various authentic sources and Datanet reasonably believes such sources to be reliable, but does not make any representations, express or implied as to the accuracy or fitness of use of such information. The information or contents of the information/analysis do not constitute advice and should not be relied upon in making (or refraining from making) any decision. Any reliance placed upon the information provided by Datanet is the sole responsibility and strictly at the user's risk.
9. In no event will Datanet be liable for any damages (including, without limitation, damages for loss of business projects, or loss of profits) arising in contract, tort or otherwise from the use of or inability to use any of its contents, or from any action taken (or refrained from being taken) as a result of using the analysis or any of its contents. Datanet its directors, owners, editors, officials, employees, distributor and agents or any associate will not be liable for any errors in the information contained or any consequences arising from the use of the contents of the provided information/analysis.
10. If any provision of these terms and conditions is held invalid or illegal or unenforceable for any reason by any court of competent jurisdiction, such provision shall be severed and the remainder of provisions of the terms and conditions shall continue in full force and effect as if the Term of Use had been executed with the invalid, illegal or unenforceable provision eliminated.
11. If there are any discrepancies in the information provided, please bring it to attention of Datanet for suitable rectification measures.



**Buy Online This Complete Book At**  
**Datanet India eBooks Store**

[www.indiastatpublications.com](http://www.indiastatpublications.com)

or go directly at

[http://www.indiastatpublications.com/  
Assembly\\_factbook/Haryana/Faridabad/ Tigaon](http://www.indiastatpublications.com/Assembly_factbook/Haryana/Faridabad/Tigaon)

 **indiastat**elections

ISBN : 978-93-5293-548-2



9 789352 935482