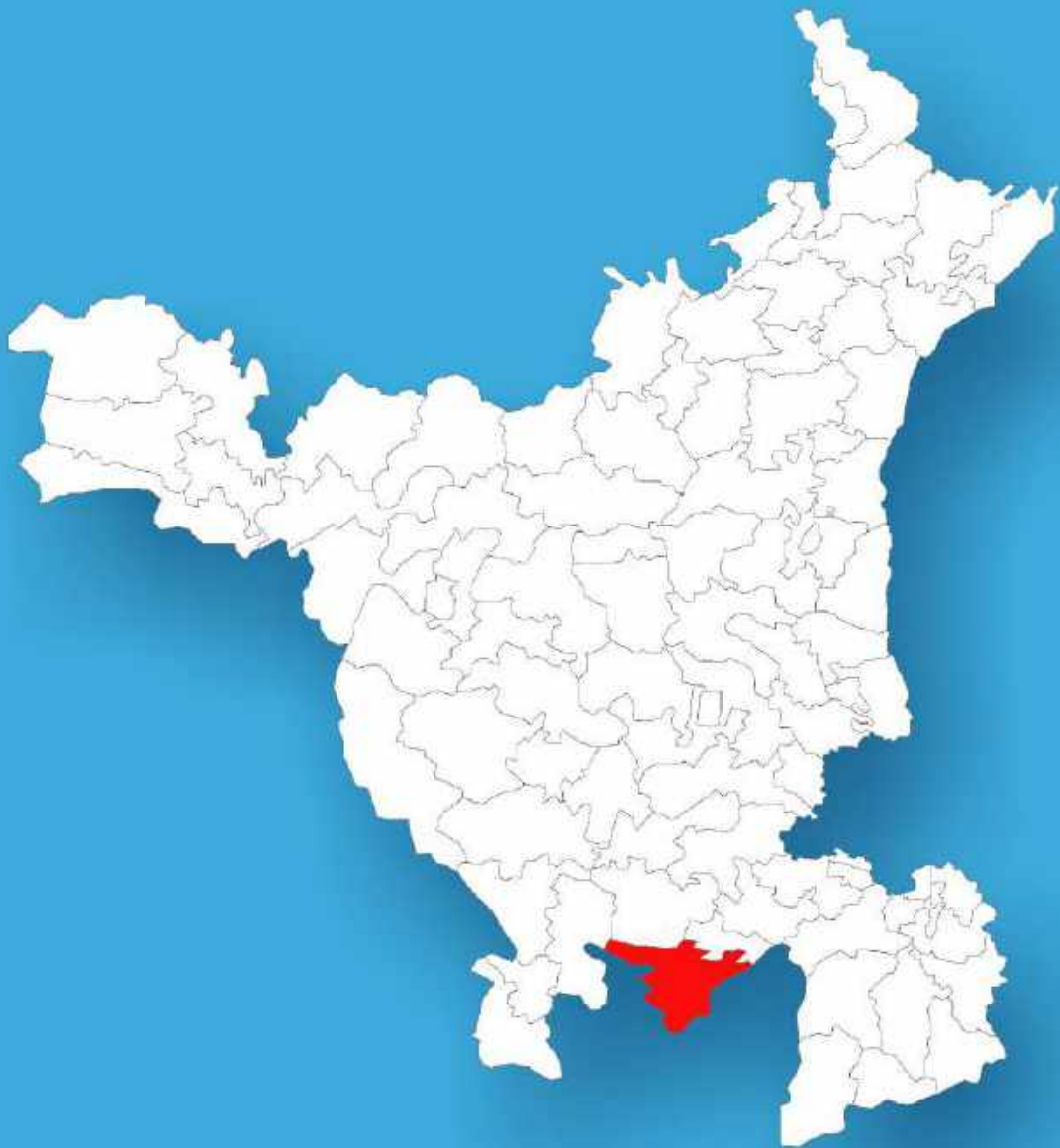




Haryana

Assembly Factbook™

Bawal Assembly Constituency



Key Electoral Data of Bawal
Assembly Constituency (Vidhan Sabha)

Haryana
Assembly FactbookTM
Bawal Assembly Constituency



Bawal Vidhan Sabha

Editor & Director

Dr. R.K. Thukral

Research Editor

Dr. Shafeeq Rahman

Compiled, Researched and Published by Datanet India Pvt. Ltd.

D-100, 1st Floor,

Okhla Industrial Area, Phase-I,
New Delhi- 110020.

Ph.: 91-11- 43580781-84

Email : support@indiastatpublications.com

Website : www.indiastatelections.com

Online Book Store :

www.indiastatpublications.com

Report No. : AFB/HR-72-0125

ISBN : 978-93-5293-556-7

First Edition : January, 2018

Eighth Updated Edition : January, 2025

Price : Rs. 11500/-

US\$ 310

© Datanet India Pvt. Ltd.

All rights reserved. No part of this book may be reproduced, stored in a retrieval system or transmitted in any form or by any means, mechanical photocopying, photographing, scanning, recording or otherwise without the prior written permission of the publisher. Please refer to Disclaimer at page no. 217 for the use of this publication.

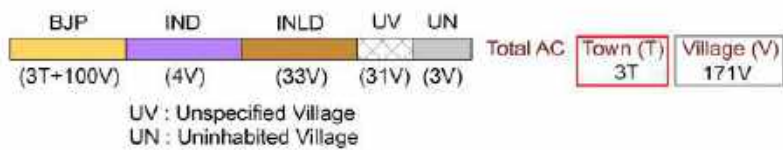
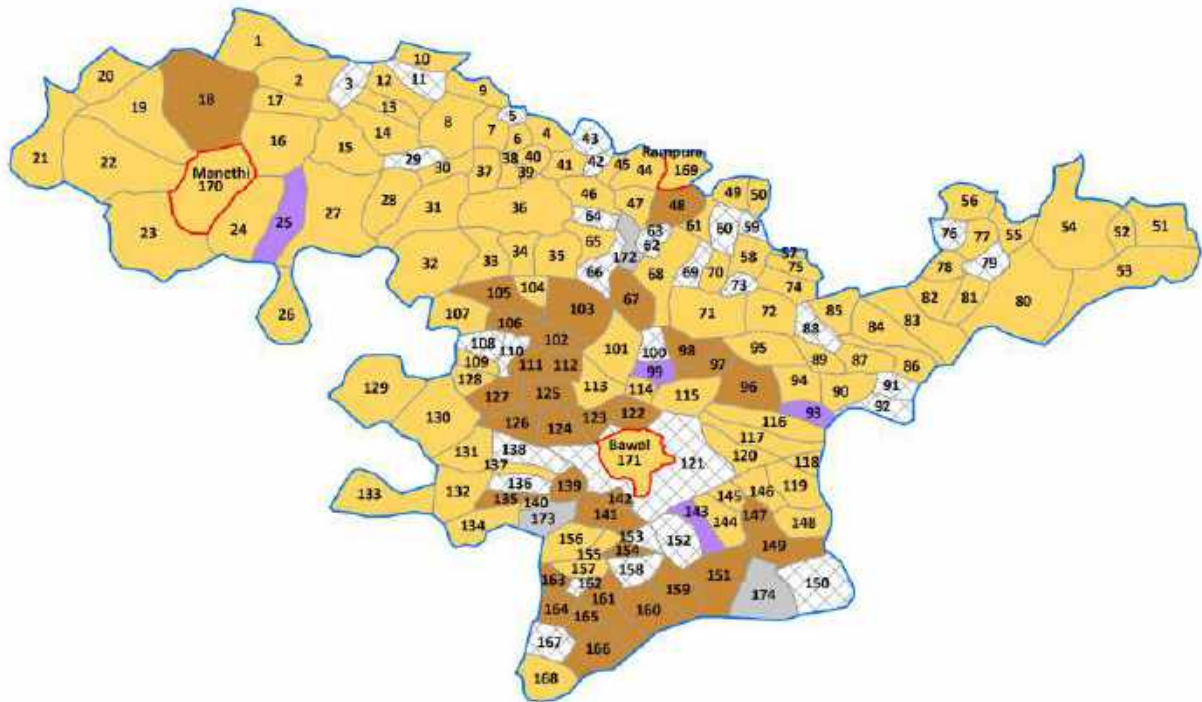
Printed in India

Contents

No.	Particulars	Page No.
	Introduction	
1	Assembly Constituency - (Vidhan Sabha) at a Glance Features of Assembly as per Delimitation Commission of India (2008)	1-2
	Location and Political Maps	
2	Location Map Boundaries of Assembly Constituency - (Vidhan Sabha) in District Boundaries of Assembly Constituency under Parliamentary Constituency - (Lok Sabha) Town & Village-wise Winner Parties- 2024-PE, 2024-AE, 2019-PE, 2019-AE, 2014-PE, 2014-AE, 2009-PE and 2009-AE	3-11
	Administrative Setup (2011)	
3	District Sub-district Towns Villages Inhabited Villages Uninhabited Villages Village Panchayat Intermediate Panchayat	12-20
	Demographics (2011)	
4	Population Households Rural/Urban Population Towns and Villages by Population Size Sex Ratio (Total & 0-6 Years) Religious Population Social Population Literacy Rate	21-22
	Electoral Features	
5	Important Dates of Last Elections Held Electors by Gender Service Electors Voters Voters Turnout Polling Stations & Average Number of Electors per Polling Station Electors by Age Group Present Elected Representatives	23-28
	Historical Summary Election Results	
6	Vote Share of Major Parties Winning Margin (Number & Percentage Polarity of Parties Summary Result of Assembly Segment of Parliamentary Elections 2024, 2019, 2014, 2009, 2004 and 1999 Summary Result of Assembly Elections 2024, 2019, 2014, 2009, 2005, 2000, 1996, 1991, 1987, 1982, 1977, 1972, 1968 and 1967	29-50
	Polling Station Level Election Results	
7	Name and Number of Polling Station 2024-PE, 2024-AE, 2019-PE, 2019-AE, 2014-PE, 2014-AE, 2009-PE and 2009-AE Polling Station-wise Electors, Voters & Voters Turnout 2024-PE, 2024-AE, 2019-PE, 2019-AE, 2014-PE, 2014-AE, 2009-PE and 2009-AE Polling Station wise Elections Results 2024-PE, 2024-AE, 2019-PE, 2019-AE, 2014-PE, 2014-AE, 2009-PE and 2009-AE	51-194
	Share of Assembly Constituency	
8	Share of Assembly Constituency - (Vidhan Sabha) in State, District and Parliamentary Constituency - (Lok Sabha)	195
	Socio-Economic Amenities (2011)	
9	Access to Administrative Units Agricultural, Manufacturing and Industrial Commodities Demographic Indicators Education Health & Manpower Drinking Water Supply Sanitation Entertainment and Recreations Infrastructure Power Food Allocation Distribution and Marketing of Agriculture Commodities Infrastructure Transport and Road Infrastructure Communication Banking and Financial Services Land Use Irrigation Source	197-211
10	Abbreviation & Sources	213-215
11	Disclaimer	217

Location & Political Map

Town & Village-wise Winner Parties in Bawal Assembly Constituency under State Assembly Election (AE) (No. 72) - 2014



Administrative Setup

List of Village Panchayat & Intermediate Panchayat (Block) Name - 2011

Village Name	Village Panchayat Name	Intermediate Panchayat Name
Ahrod (29)	Ahrod (29)	Khol At Rewari
Akbarpur (146)	Akbarpur (146)	Rewari
Alawarpur (72)	Alawarpur (72)	Bawal
Alwal Pur (303)	Alwal Pur (303)	Rewari
Anandpur (24)	Anandpur (24)	Bawal
Aram Nagar(46)	Aram Nagar(46)	Bawal
Asalwas (46)	Asalwas (46)	Bawal
Asiakitappa Jarthal (308)	Asiakitappa Jarthal (308)	Bawal
Asrakamajra (15)	Asrakamajra (15)	Bawal
Badh Jethu (137)	Badh Jethu (137)	Khol At Rewari
Badhoj (71)	Badhoj (71)	Bawal
Badhrana (4)	Badhrana (4)	Bawal
Bagthala (47)	Bagthala (47)	Bawal
Balawas (10)	Balawas (10)	Bawal
Balwari (33)	Balwari (33)	Khol At Rewari
Banipur (40)	Banipur (40)	Bawal
Baqapur (162)	Baqapur (162)	Bawal
Bas Dooda (26)	Bas Dooda (26)	Khol At Rewari
Bawal (Rural)(37)	Bawal (Rural)(37)	Bawal
Bawana Gujar (40)	Bawana Gujar (40)	Khol At Rewari
Behrampur Bharangi (9)	Behrampur Bharangi (9)	Bawal
Berwal (5)	Berwal (5)	Bawal
Bhagwanpur (58)	Bhagwanpur (58)	Bawal
Bhalaki (35)	Bhalaki (35)	Khol At Rewari
Bhandor (59)	Bhandor (59)	Khol At Rewari
Bhanwari (150)	Bhanwari (150)	Rewari
Bharawas (145)	Bharawas (145)	Rewari
Bhatsana (301)	Bhatsana (301)	Rewari
Bidawas (56)	Bidawas (56)	Bawal

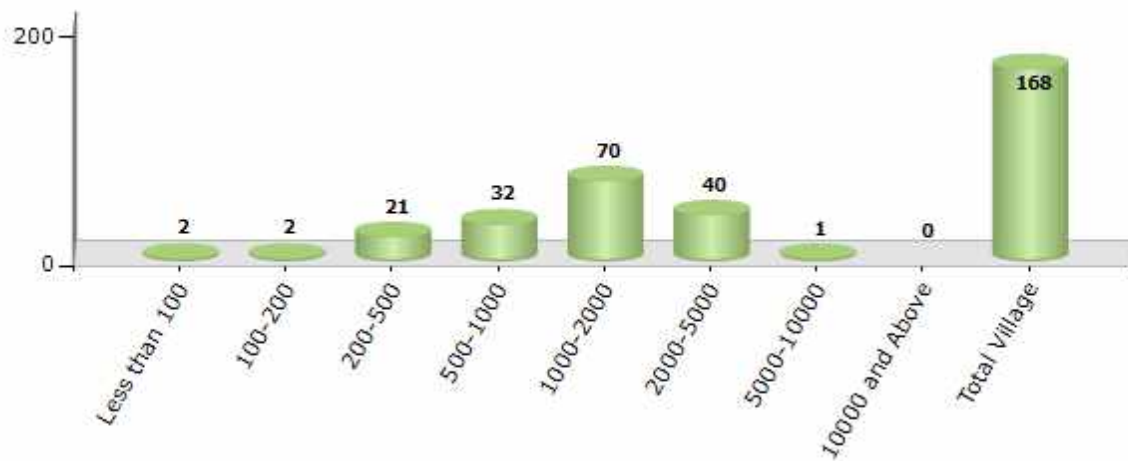
Contd....

Demographics

Number of Villages by Population Size - 2011

Less than 100	100-200	200-500	500-1000	1000-2000	2000-5000	5000-10000	10000 and Above	Total Village
2	2	21	32	70	40	1	0	168

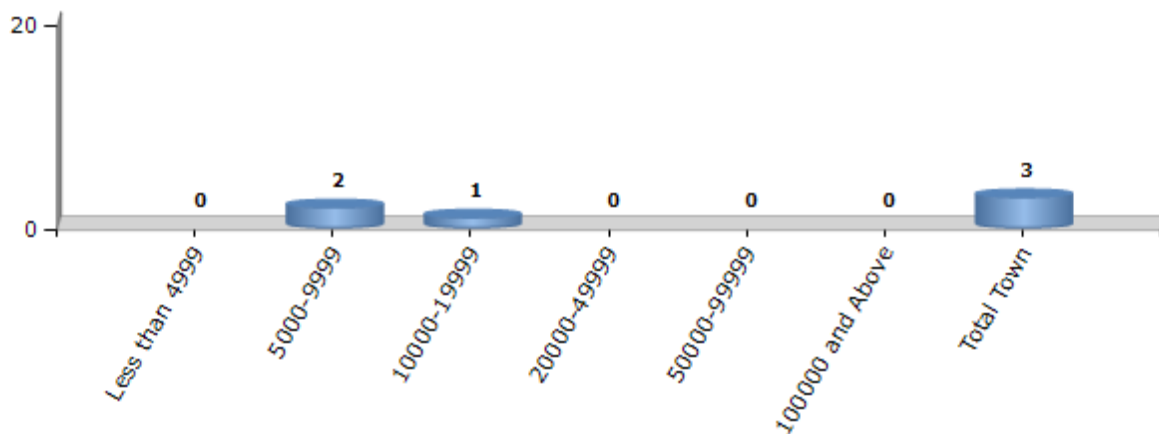
Number of Villages by Population Size - 2011



Number of Towns by Population Size - 2011

Less than 4999	5000-9999	10000-19999	20000-49999	50000-99999	100000 and Above	Total Town
0	2	1	0	0	0	3

Number of Towns by Population Size - 2011

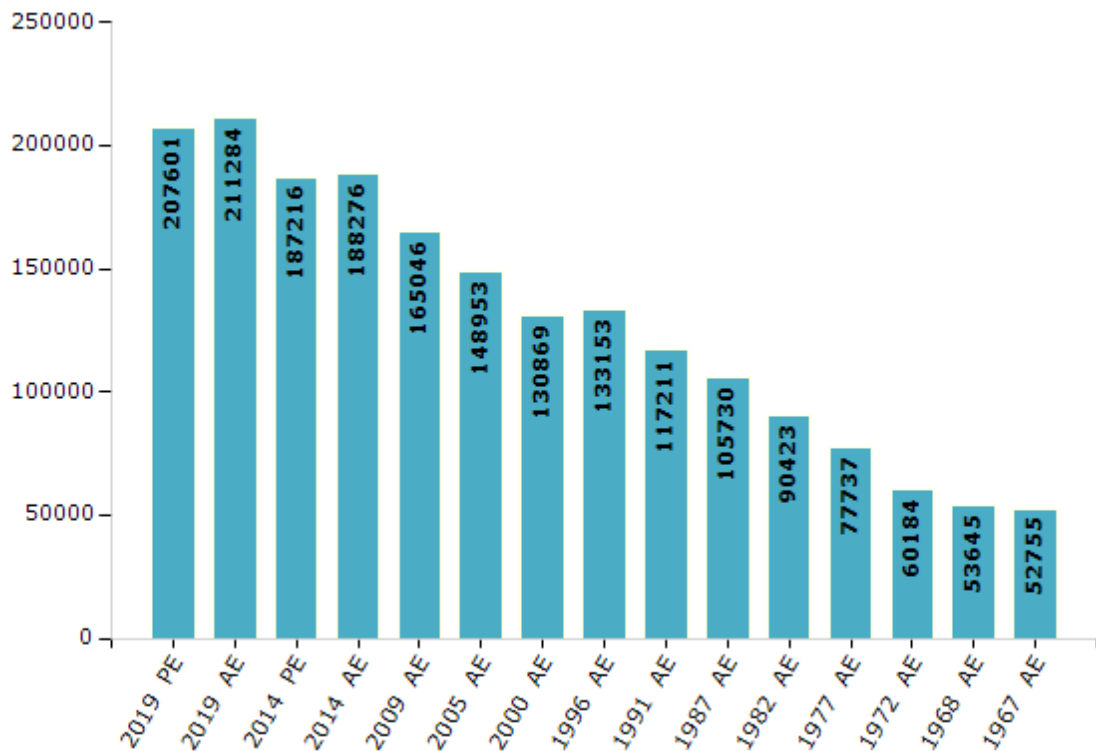


Electoral Features

Electors by Male & Female

Year	Male	Female	Others	Total	Year	Male	Female	Others	Total
2019 PE	110710	96891	0	207601	1999 PE	-	-	-	-
2019 AE	112427	98857	0	211284	1996 AE	69459	63694	-	133153
2014 PE	99221	87995	0	187216	1991 AE	60844	56367	-	117211
2014 AE	99601	88675	0	188276	1987 AE	54460	51270	-	105730
2009 PE	-	-	-	-	1982 AE	47021	43402	-	90423
2009 AE	87457	77589	-	165046	1977 AE	39693	38044	-	77737
2005 AE	77787	71166	-	148953	1972 AE	30451	29733	-	60184
2004 PE	-	-	-	-	1968 AE	27474	26171	-	53645
2000 AE	68819	62050	-	130869	1967 AE	-	-	-	52755

Number of Electors



Note : AE : Assembly Election, PE : Assembly Segment of Parliamentary Election

Historical Summary Election Results

Summary Result of Assembly Election - 2014

Candidate Name	Party	Votes	Votes %
Dr. Banwari Lal	BJP	72792	52.86
Shyam Sunder	INLD	35401	25.71
Jaswant Singh	INC	12272	8.91
Neelam Bhagwaria Chander	IND	10211	7.42
Rajwanti	BSP	1487	1.08
Raj Singh	IND	1445	1.05
Dr. Lekh Ram Mehra	IND	879	0.64
Kanwar Singh	SP	643	0.47
Rajbir	IND	613	0.45
Meer Singh	IND	354	0.26
Amrit Kala	IND	299	0.22
Ravinder Singh	HaLP	291	0.21
Rajender Kumar	IND	202	0.15
Tara Chand	IND	185	0.13
Jagdeesh	IND	136	0.1
	NOTA	494	0.36

Polling Station Level Election Results

Number and Name of Polling Stations (PS) (2019 AE)

Number of Polling Stations	Name of Polling Stations	Number of Polling Stations	Name of Polling Stations
1	Govt. High School, Nangal Jamalpur	22	Govt. Middle School Gopalpura Urf Puranpura
2	Govt. High School, Nangal Jamalpur	23	Govt. Middle School Gopalpura Urf Puranpura
3	Govt. High School Basaduda	24	Govt. High School, Chimanawas
4	Govt. High School Basaduda	25	Govt. High School, Chimanawas
5	Govt. High School Ahrodh	26	Govt. Senior Secondary School Khori
6	Govt. High School Ahrodh	27	Govt. Senior Secondary School Khori
7	Govt. Primary School, Dhani Shobha	28	Govt. Senior Secondary School Khori
8	Govt. Primary School, Kolana	29	Schedule Caste Choupal Khori
9	Govt. Primary School, Kolana	30	Govt. Middle School Rajpura Istmurar
10	Govt. Senior Secondary School Khol	31	Govt. Middle School Rajpura Istmurar
11	Govt. Senior Secondary School Khol	32	Govt. Middle School Dhani Santo
12	Schedule Castechoupal Khol	33	Govt. Middle School Sundroj
13	Govt. Middle School Khaleta	34	Govt. Girls Primary School Dhani Sundroj
14	Govt. Middle School Khaleta	35	Govt. Middle School, Dhamalawas
15	Govt. Sr. Sec. School, Mayan	36	Govt. Middle School, Dhamalawas
16	Govt. Sr. Sec. School, Mayan	37	Govt. Primary School Thothawolka
17	Govt. High School, Mamdiya Ahir	38	Govt. Primary School Daliyaki
18	Govt. Primary School Mamdiya Thethar	39	Govt. Primary School Narayanpur
19	Govt. Primary School Mamdiya Aasampur	40	Govt. Primary School, Husianpur
20	Schedule Castechoupal Mamdiya Aasampur	41	Govt. Primary School, Husianpur
21	Govt. Primary School Kadhu Urf Bhawanipur	42	Dharamshala Near Johar Rampura

Contd....

Polling Station Level Election Results

Polling Station-wise Votes Secured by Overall Top Five Parties in Bawal Assembly in Assembly Election (AE) under Gurgaon Parliamentary Constituency in Haryana (2019)

No. of Polling Station	Winner - Dr. Banwari Lal (BJP)	Runner-up - Dr. M.L. Ranga (INC)	3rd - Shyam Sunder Sabharwal (JNJP)	4th - Sampat Ram Dahanwal (INLD)	5th - Machhander Rai (BSP)	NOTA	Other	Total Votes Secured
36	283	75	8	7	5	3	4	385
37	293	159	36	8	2	0	2	500
38	125	431	38	6	0	5	3	608
39	172	156	27	26	2	1	12	396
40	175	420	74	5	3	3	18	698
41	131	158	85	7	2	1	4	388
42	439	203	35	0	3	6	13	699
43	424	270	49	5	7	4	17	776
44	269	335	70	7	25	10	59	775
45	107	172	496	19	2	2	17	815
46	244	154	112	7	10	9	7	543
47	310	132	91	10	2	2	7	554
48	408	96	57	0	2	7	4	574
49	382	204	57	3	9	3	12	670
50	89	55	119	4	0	0	2	269
51	383	139	139	3	23	3	3	693
52	259	303	62	7	3	1	5	640
53	322	149	40	11	22	7	6	557
54	365	144	49	1	9	5	7	580
55	241	130	69	0	4	1	3	448
56	371	117	92	6	4	3	6	599
57	438	172	46	29	4	5	6	700
58	173	196	94	0	1	0	0	464
59	302	199	39	12	10	6	9	577
60	434	146	61	6	6	5	3	661
61	454	354	20	4	16	4	17	869
62	660	156	35	8	7	4	6	876
63	292	104	31	2	6	6	11	452
64	206	173	116	31	9	6	8	549
65	414	173	48	151	11	2	3	802
66	379	215	15	23	1	2	5	640
67	332	187	60	28	17	6	11	641
68	349	81	72	18	3	2	4	529
69	246	97	43	1	159	3	13	562
70	134	27	51	1	142	1	4	360

Contd....

Polling Station Level Election Results

Winner, Runner-up and 3rd Party Position & Winning Margin According to Polling Stations in Bawal Assembly in Assembly Election (AE) under Gurgaon Parliamentary Constituency in Haryana (2019)

Polling Station Number	Winner Party	Winner Votes (%)	Runner-up Party	Runner-up Votes (%)	Winning Margin Votes (%)	Third Party	Third Party Votes (%)	Other Votes (%)
71	BJP	424 (65.13)	INC	158 (24.27)	266 (40.86)	JNJP	31 (4.76)	38 (5.84)
72	BJP	286 (64.13)	INC	104 (23.32)	182 (40.81)	INLD	32 (7.17)	24 (5.38)
73	BJP	227 (61.85)	INC	94 (25.61)	133 (36.24)	JNJP	33 (8.99)	13 (3.54)
74	INC	221 (61.9)	INLD	76 (21.29)	145 (40.61)	BJP	26 (7.28)	34 (9.52)
75	BJP	360 (74.07)	INC	90 (18.52)	270 (55.55)	JNJP	20 (4.12)	16 (3.29)
76	BJP	267 (61.24)	INC	129 (29.59)	138 (31.65)	JNJP	30 (6.88)	10 (2.29)
77	JNJP	308 (43.63)	BJP	279 (39.52)	29 (4.11)	INC	100 (14.16)	19 (2.69)
78	BJP	348 (52.33)	JNJP	183 (27.52)	165 (24.81)	INC	97 (14.59)	37 (5.56)
79	BJP	301 (56.9)	JNJP	112 (21.17)	189 (35.73)	INC	98 (18.53)	18 (3.4)
80	BJP	304 (59.03)	JNJP	119 (23.11)	185 (35.92)	INC	78 (15.15)	14 (2.72)
81	BSP	253 (42.95)	BJP	126 (21.39)	127 (21.56)	INC	122 (20.71)	88 (14.94)
82	INC	289 (54.22)	BJP	111 (20.83)	178 (33.39)	JNJP	93 (17.45)	40 (7.5)
83	BJP	348 (49.43)	INC	193 (27.41)	155 (22.02)	JNJP	125 (17.76)	38 (5.4)
84	BJP	325 (42.93)	INC	216 (28.53)	109 (14.4)	JNJP	164 (21.66)	52 (6.87)
85	BJP	305 (66.74)	INC	88 (19.26)	217 (47.48)	JNJP	57 (12.47)	7 (1.53)
86	BJP	501 (77.55)	INC	102 (15.79)	399 (61.76)	JNJP	20 (3.1)	23 (3.56)
87	BJP	272 (47.89)	INC	262 (46.13)	10 (1.76)	JNJP	12 (2.11)	22 (3.87)
88	BJP	432 (68.46)	INC	153 (24.25)	279 (44.21)	JNJP	25 (3.96)	21 (3.33)
89	JNJP	192 (43.94)	INC	182 (41.65)	10 (2.29)	BJP	44 (10.07)	19 (4.35)
90	BJP	458 (57.61)	INC	319 (40.13)	139 (17.48)	JNJP	12 (1.51)	6 (0.75)
91	BJP	602 (69.35)	INC	237 (27.3)	365 (42.05)	JNJP	17 (1.96)	12 (1.38)
92	BJP	224 (73.2)	INC	59 (19.28)	165 (53.92)	JNJP	16 (5.23)	7 (2.29)
93	BJP	349 (70.08)	INC	76 (15.26)	273 (54.82)	JNJP	65 (13.05)	8 (1.61)
94	INC	311 (50.65)	BJP	247 (40.23)	64 (10.42)	JNJP	41 (6.68)	15 (2.44)
95	INC	256 (46.97)	BJP	242 (44.4)	14 (2.57)	JNJP	43 (7.89)	4 (0.73)
96	JNJP	246 (49.2)	INC	163 (32.6)	83 (16.6)	BJP	65 (13)	26 (5.2)
97	JNJP	286 (53.66)	INC	126 (23.64)	160 (30.02)	BJP	104 (19.51)	17 (3.19)
98	INC	167 (53.02)	JNJP	79 (25.08)	88 (27.94)	BJP	44 (13.97)	25 (7.94)
99	BJP	155 (32.77)	INC	153 (32.35)	2 (0.42)	JNJP	142 (30.02)	23 (4.86)
100	BJP	207 (47.37)	JNJP	106 (24.26)	101 (23.11)	INC	100 (22.88)	24 (5.49)
101	INC	276 (41.5)	JNJP	274 (41.2)	2 (0.3)	BJP	102 (15.34)	13 (1.95)
102	JNJP	403 (60.88)	BJP	131 (19.79)	272 (41.09)	INC	118 (17.82)	10 (1.51)
103	BJP	315 (49.45)	JNJP	164 (25.75)	151 (23.7)	INC	149 (23.39)	9 (1.41)
104	BJP	368 (56.79)	INC	143 (22.07)	225 (34.72)	JNJP	119 (18.36)	18 (2.78)
105	BJP	204 (57.95)	INC	86 (24.43)	118 (33.52)	JNJP	42 (11.93)	20 (5.68)

Contd....

Socio-Economic Amenities - Rural

Access to Education Facilities

Particulars	Number of Villages (% of Population)				
	Available	Not Available	If Not Available (Distance of Nearest Facility)		
			A	B	C
Govt. Primary School	156 (97)	12 (3)	5 (1)	4 (1)	1 (0)
Private Primary School	36 (29)	132 (71)	0 (0)	0 (0)	0 (0)
Govt. Middle School	93 (75)	75 (25)	21 (8)	32 (9)	11 (5)
Private Middle School	26 (23)	142 (77)	1 (0)	2 (1)	1 (0)
Govt. Secondary School	48 (46)	120 (54)	26 (13)	52 (19)	27 (15)
Private Secondary School	20 (18)	148 (82)	0 (0)	6 (3)	1 (0)
Govt. Senior Secondary School	24 (24)	144 (76)	27 (16)	61 (26)	40 (27)
Private Senior Secondary School	9 (8)	159 (92)	1 (1)	8 (4)	3 (1)
Govt. Arts and Science Degree College	0 (0)	168 (100)	15 (9)	57 (26)	84 (59)
Private Arts and Science Degree College	0 (0)	168 (100)	0 (0)	5 (3)	7 (4)
Govt. Engineering College	0 (0)	168 (100)	4 (3)	30 (13)	52 (39)
Private Engineering College	3 (2)	165 (98)	1 (1)	8 (2)	70 (40)
Govt. Medicine College	0 (0)	168 (100)	0 (0)	10 (4)	153 (94)
Private Medicine College	0 (0)	168 (100)	0 (0)	0 (0)	5 (2)
Govt. Management Institute	0 (0)	168 (100)	4 (3)	32 (15)	84 (59)
Private Management Institute	1 (0)	167 (100)	1 (1)	7 (2)	39 (21)
Govt. Polytechnic	0 (0)	168 (100)	6 (3)	37 (15)	76 (54)
Private Polytechnic	0 (0)	168 (100)	0 (0)	3 (2)	46 (26)
Govt. Vocational Training School/ITI	1 (2)	167 (98)	7 (5)	43 (20)	65 (46)
Private Vocational Training School/ITI	1 (1)	167 (99)	1 (1)	3 (2)	47 (23)
Govt. Non Formal Training Centre	0 (0)	168 (100)	6 (3)	38 (16)	65 (48)
Private Non Formal Training Centre	0 (0)	168 (100)	0 (0)	3 (2)	56 (31)
Govt. School For Disabled	0 (0)	168 (100)	5 (3)	39 (17)	124 (80)
Private School For Disabled	0 (0)	168 (100)	0 (0)	0 (0)	0 (0)
Government Others	0 (0)	168 (100)	0 (0)	0 (0)	0 (0)
Private Others	0 (0)	168 (100)	0 (0)	0 (0)	0 (0)

Note : Distance A : Less than 5 km; B : Between 5-10 km; C : 10+ km.; Source : Data Analysis is based on 2011 Census.

DISCLAIMER

The Terms of Use and Disclaimer of Datanet India Private Limited (hereinafter referred to as "Datanet") for use of this analysis report of **Bawal Assembly Constituency (Bawal Vidhan Sabha)** :-

1. **Assembly Factbook™** is a Registered Trade Mark owned by Datanet.
2. All the maps are sketched and graphical representation only and have not been drawn to the scale and also not to represent the actual geographical area or boundary of the unit.
3. The data for the aforesaid analysis is based on authentic sources and has been culled from the various publications of Census, CSO and NSSO for district and block level data, various central and state government departments, Central & State Elections Commissions and the concerned Returning Officers' releases, Electoral Rolls, Election results and allied publications, internal assessment, surveys, estimates and analysis. Therefore, certain adjustment of data at micro level may have been done to arrive closer to the macro data.
4. Data have been provided on an "As Is" and "As AVAILABLE" basis
5. The colours shown in the maps or diagram and charts of a particular party, alliance or AC are indicative and do not represent them.
6. This publication which includes maps, sheets, graphs and data would be the property under copyright of Datanet only. The user may use these for its internal study, analysis and research purposes. It's public display, re-selling or any commercial uses by the user are not allowed.
7. Datanet has taken due care and caution in compilation and processing of data and allied information, but does not guarantee the accuracy, adequacy or completeness of any information/analysis and will be not responsible for any errors or omissions or for the results obtained from the use of such information/analysis.
8. All the contents for the publication have been culled from various authentic sources and Datanet reasonably believes such sources to be reliable, but does not make any representations, express or implied as to the accuracy or fitness of use of such information. The information or contents of the information/analysis do not constitute advice and should not be relied upon in making (or refraining from making) any decision. Any reliance placed upon the information provided by Datanet is the sole responsibility and strictly at the user's risk.
9. In no event will Datanet be liable for any damages (including, without limitation, damages for loss of business projects, or loss of profits) arising in contract, tort or otherwise from the use of or inability to use any of its contents, or from any action taken (or refrained from being taken) as a result of using the analysis or any of its contents. Datanet its directors, owners, editors, officials, employees, distributor and agents or any associate will not be liable for any errors in the information contained or any consequences arising from the use of the contents of the provided information/analysis.
10. If any provision of these terms and conditions is held invalid or illegal or unenforceable for any reason by any court of competent jurisdiction, such provision shall be severed and the remainder of provisions of the terms and conditions shall continue in full force and effect as if the Term of Use had been executed with the invalid, illegal or unenforceable provision eliminated.
11. If there are any discrepancies in the information provided, please bring it to attention of Datanet for suitable rectification measures.

**Buy Online This Complete Book At
Datanet India eBooks Store**

www.indiastatpublications.com

or go directly at

[http://www.indiastatpublications.com/
Assembly_factbook/Haryana/Gurgaon/ Bawal](http://www.indiastatpublications.com/Assembly_factbook/Haryana/Gurgaon/Bawal)

 **india**stat**elections**

