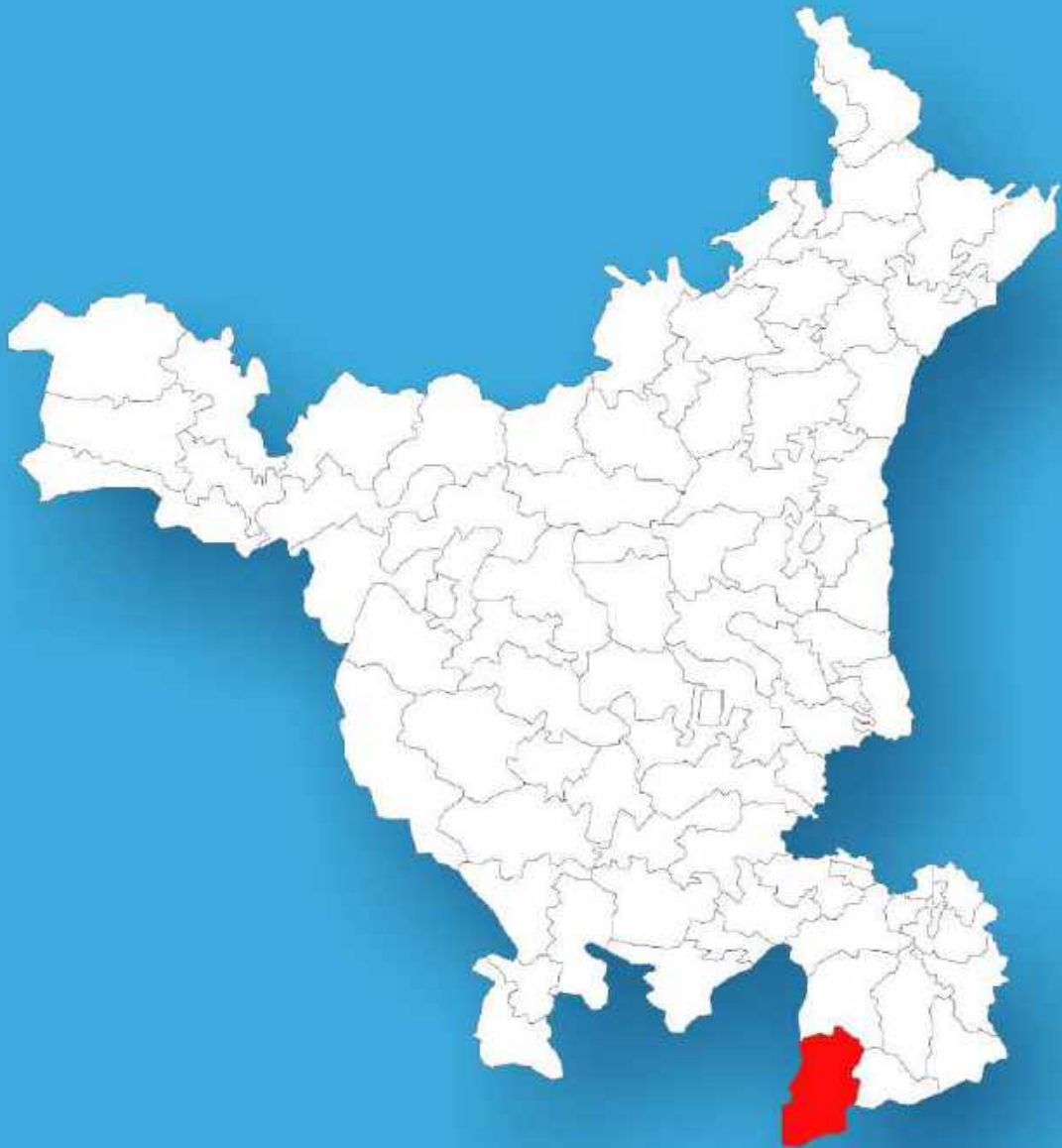




Haryana

# Assembly Factbook™

Ferozpur Jhirka Assembly Constituency



Key Electoral Data of Ferozpur Jhirka  
Assembly Constituency (Vidhan Sabha)

Haryana

# Assembly Factbook™

Ferozpur Jhirka Assembly Constituency



Ferozpur Jhirka Vidhan Sabha

## **Editor & Director**

Dr. R.K. Thukral

## **Research Editor**

Dr. Shafeeq Rahman

## **Compiled, Researched and Published by Datanet India Pvt. Ltd.**

D-100, 1st Floor,

Okhla Industrial Area, Phase-I,  
New Delhi- 110020.

Ph.: 91-11- 43580781-84

Email : support@indiastatpublications.com

Website : www.indiastatelections.com

## **Online Book Store :**

www.indiastatpublications.com

**Report No. :** AFB/HR-80-0125

**ISBN :** 978-93-5293-488-1

**First Edition :** January, 2018

**Eighth Updated Edition :** January, 2025

**Price :** Rs. 11500/-

US\$ 310

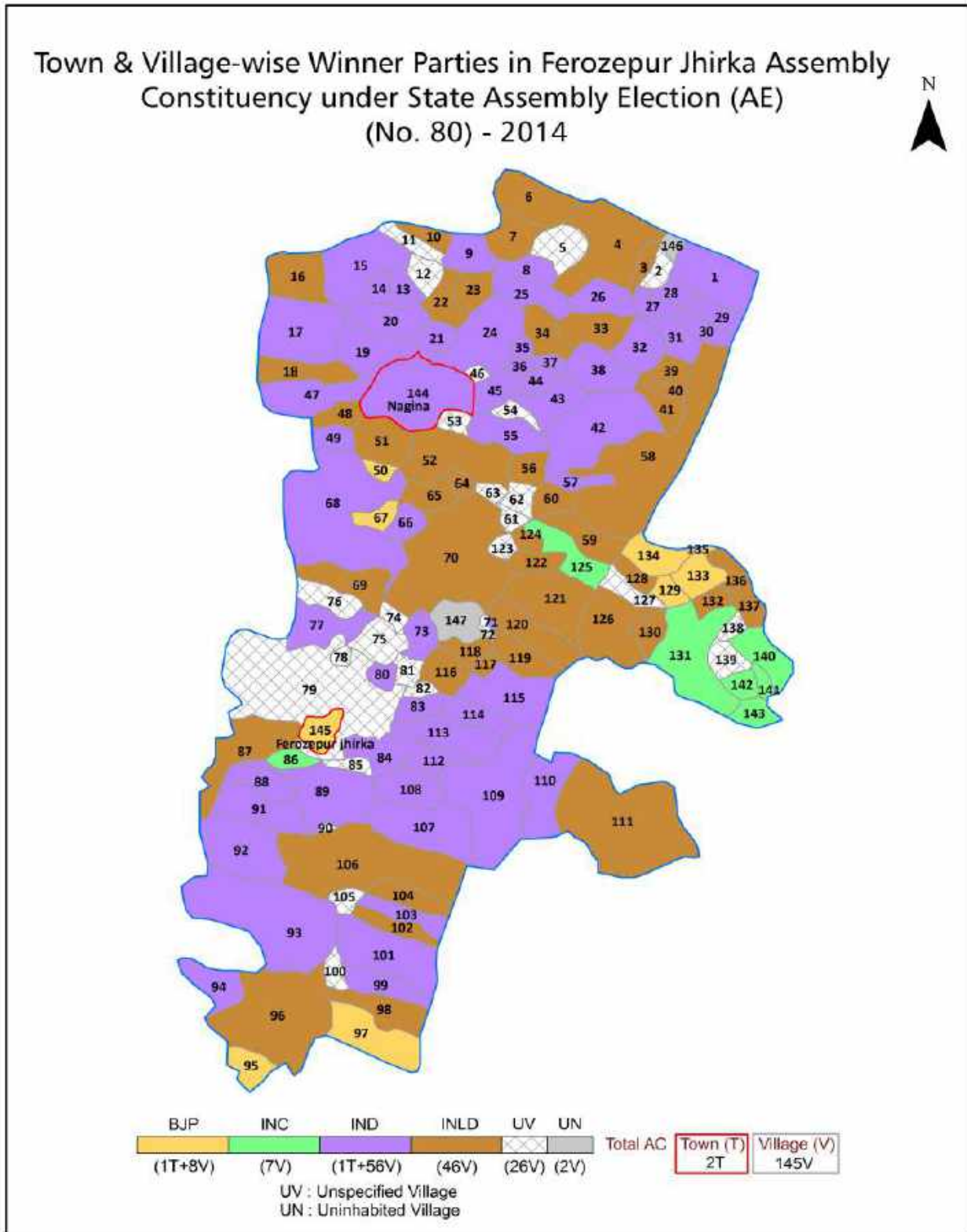
**© Datanet India Pvt. Ltd.**

All rights reserved. No part of this book may be reproduced, stored in a retrieval system or transmitted in any form or by any means, mechanical photocopying, photographing, scanning, recording or otherwise without the prior written permission of the publisher. Please refer to Disclaimer at page no. 190 for the use of this publication.

Printed in India

No.	Particulars	Page No.
	<b>Introduction</b>	
1	Assembly Constituency - (Vidhan Sabha) at a Glance   Features of Assembly as per Delimitation Commission of India (2008)	1-2
	<b>Location and Political Maps</b>	
2	Location Map   Boundaries of Assembly Constituency - (Vidhan Sabha) in District   Boundaries of Assembly Constituency under Parliamentary Constituency - (Lok Sabha)   Town & Village-wise Winner Parties- 2024-PE, 2024-AE, 2019-PE, 2019-AE, 2014-PE, 2014-AE, 2009-PE and 2009-AE	3-11
	<b>Administrative Setup (2011)</b>	
3	District   Sub-district   Towns   Villages   Inhabited Villages   Uninhabited Villages   Village Panchayat   Intermediate Panchayat	12-19
	<b>Demographics (2011)</b>	
4	Population   Households   Rural/Urban Population   Towns and Villages by Population Size   Sex Ratio (Total & 0-6 Years)   Religious Population   Social Population   Literacy Rate	20-21
	<b>Electoral Features</b>	
5	Important Dates of Last Elections Held   Electors by Gender   Service Electors   Voters   Voters Turnout   Polling Stations & Average Number of Electors per Polling Station   Electors by Age Group   Present Elected Representatives	22-27
	<b>Historical Summary Election Results</b>	
6	Vote Share of Major Parties   Winning Margin (Number & Percentage   Polarity of Parties   Summary Result of Assembly Segment of Parliamentary Elections 2024, 2019, 2014, 2009, 2004 and 1999   Summary Result of Assembly Elections 2024, 2019, 2014, 2009, 2005, 2000, 1996, 1991, 1987, 1982, 1977, 1972, 1968 and 1967	28-50
	<b>Polling Station Level Election Results</b>	
7	Name and Number of Polling Station 2024-PE, 2024-AE, 2019-PE, 2019-AE, 2014-PE, 2014-AE, 2009-PE and 2009-AE   Polling Station-wise Electors, Voters & Voters Turnout 2024-PE, 2024-AE, 2019-PE, 2019-AE, 2014-PE, 2014-AE, 2009-PE and 2009-AE   Polling Station wise Elections Results 2024-PE, 2024-AE, 2019-PE, 2019-AE, 2014-PE, 2014-AE, 2009-PE and 2009-AE	51-167
	<b>Share of Assembly Constituency</b>	
8	Share of Assembly Constituency - (Vidhan Sabha) in State, District and Parliamentary Constituency - (Lok Sabha)	168
	<b>Socio-Economic Amenities (2011)</b>	
9	Access to Administrative Units   Agricultural, Manufacturing and Industrial Commodities   Demographic Indicators   Education   Health & Manpower   Drinking Water Supply   Sanitation   Entertainment and Recreations Infrastructure   Power   Food Allocation Distribution and Marketing of Agriculture Commodities Infrastructure   Transport and Road Infrastructure   Communication   Banking and Financial Services   Land Use   Irrigation Source	170-184
10	<b>Abbreviation &amp; Sources</b>	186-188
11	<b>Disclaimer</b>	190

Location & Political Map





## Administrative Setup

### List of Village Panchayat & Intermediate Panchayat (Block) Name - 2011

Village Name	Village Panchayat Name	Intermediate Panchayat Name
Agon(104)	Agon(104)	Ferozepur Jhirka
Ahmadbas Ferozepur(71)	Ahmadbas Ferozepur(71)	Ferozepur Jhirka
Ainchwari(163)	Ainchwari(163)	Ferozepur Jhirka
Akhnaka(81)	Akhnaka(81)	Ferozepur Jhirka
Aklimpur Ferozepur (45)	Saral	Nagina
Aklimpur Nuh(8)	Aklimpur Nuh(8)	Nagina
Alipur Tigra(80)	Alipur Tigra(80)	Ferozepur Jhirka
Asaisika(48)	Asaisika(48)	Nagina
Aterna Shamshabad(47)	Aterna Shamshabad(47)	Nagina
Badarpur(23)	Badarpur(23)	Nagina
Baded(145)	Baded(145)	Ferozepur Jhirka
Badopur(103)	Agon	Ferozepur Jhirka
Baghola(78)	Baghola(78)	Ferozepur Jhirka
Bahripur(119)	Bahripur(119)	Ferozepur Jhirka
Bai Khera(118)	Bai Khera(118)	Ferozepur Jhirka
Balai(37)	Balai(37)	Nagina
Banarsi(36)	Banarsi(36)	Nagina
Basai Khanzada(124)	Basai Khanzada(124)	Nagina
Basaimo(149)	Basaimo(149)	Ferozepur Jhirka
Bazidpur(30)	Bazidpur(30)	Nagina
Beriabas(97)	Beriabas(97)	Ferozepur Jhirka
Bhadas(49)	Bhadas(49)	Nagina
Bhakroji(99)	Bhakroji(99)	Ferozepur Jhirka
Bhond(85)	Bhond(85)	Ferozepur Jhirka
Bilakpur(83)	Kameda	Ferozepur Jhirka
Biwan(148)	Biwan(148)	Ferozepur Jhirka
Bubalheri(139)	Bubalheri(139)	Ferozepur Jhirka
Bukharaka(22)	Bukharaka(22)	Nagina
Chakrangala(70)	Rangala Rajpur	Ferozepur Jhirka

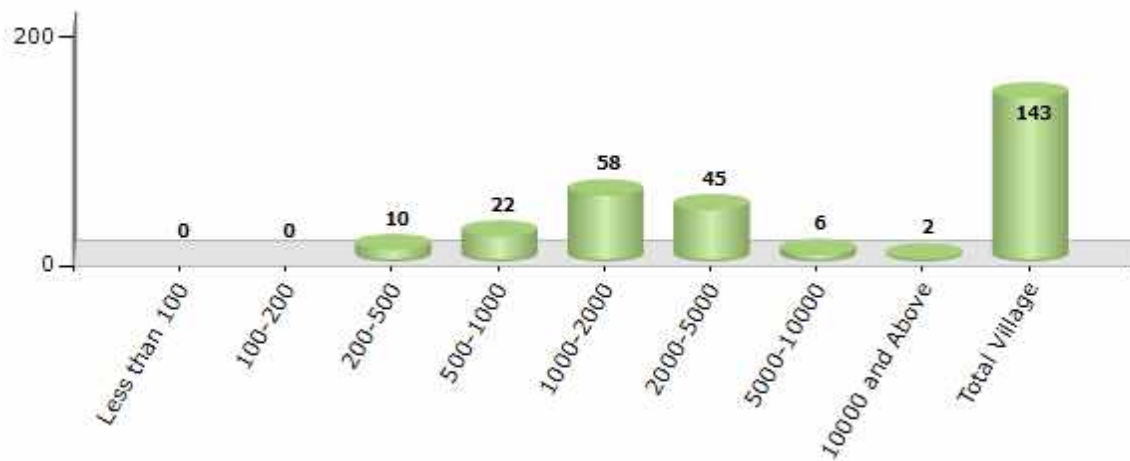
Contd....

Demographics

Number of Villages by Population Size - 2011

Less than 100	100-200	200-500	500-1000	1000-2000	2000-5000	5000-10000	10000 and Above	Total Village
0	0	10	22	58	45	6	2	143

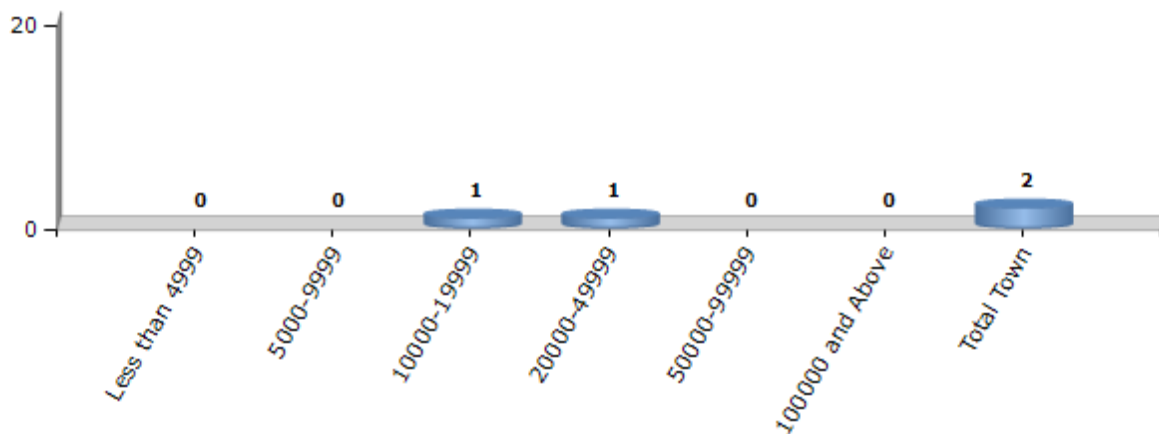
Number of Villages by Population Size - 2011



Number of Towns by Population Size - 2011

Less than 4999	5000-9999	10000-19999	20000-49999	50000-99999	100000 and Above	Total Town
0	0	1	1	0	0	2

Number of Towns by Population Size - 2011

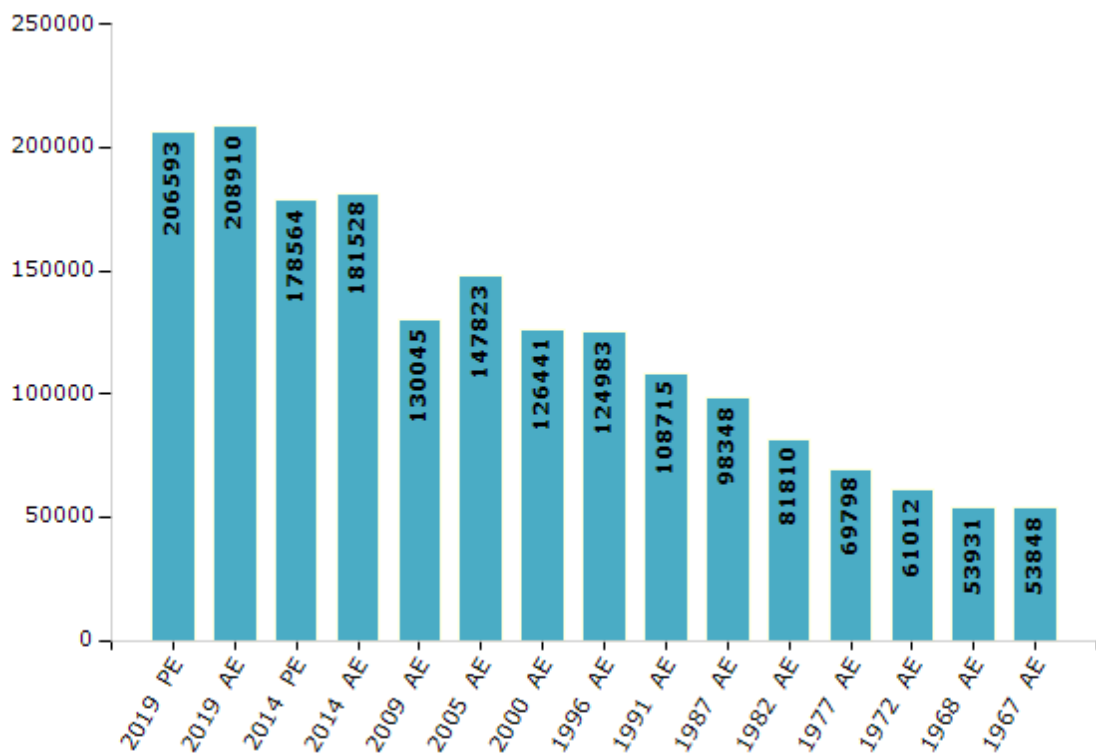


## Electoral Features

### Electors by Male & Female

Year	Male	Female	Others	Total	Year	Male	Female	Others	Total
2019 PE	111553	95036	4	206593	1999 PE	-	-	-	-
2019 AE	112773	96132	5	208910	1996 AE	65743	59240	-	124983
2014 PE	97037	81527	0	178564	1991 AE	57665	51050	-	108715
2014 AE	98542	82986	0	181528	1987 AE	52048	46300	-	98348
2009 PE	-	-	-	-	1982 AE	42656	39154	-	81810
2009 AE	68952	61093	-	130045	1977 AE	36690	33108	-	69798
2005 AE	77654	70169	-	147823	1972 AE	31970	29042	-	61012
2004 PE	-	-	-	-	1968 AE	28506	25425	-	53931
2000 AE	67327	59114	-	126441	1967 AE	-	-	-	53848

Number of Electors



Note : AE : Assembly Election, PE : Assembly Segment of Parliamentary Election



## Historical Summary Election Results

### Summary Result of Assembly Election - 2014

Candidate Name	Party	Votes	Votes %
Naseem Ahmed	INLD	40320	29.47
Mamman Khan	IND	37075	27.09
Aman Ahmed	IND	18212	13.31
Alam	BJP	16540	12.09
Azad Mohammad	INC	15943	11.65
Fakruddin	IND	4517	3.3
Fakhruddin	HJCBL	995	0.73
Mohd Ahmed	IND	984	0.72
Farook	BSP	649	0.47
Waseem Aqram	IND	358	0.26
Sahid Khan	IND	280	0.2
Jakir Hussain	IND	158	0.12
Habib-Ur-Rehman	HaLP	157	0.11
Jaibun Nisha	IND	138	0.1
Umar	SMBHP	107	0.08
	NOTA	405	0.3

## Polling Station Level Election Results

### Number and Name of Polling Stations (PS) (2019 AE)

Number of Polling Stations	Name of Polling Stations	Number of Polling Stations	Name of Polling Stations
1	Govt. Middle School, Jalal Pur Nuh	22	Govt. Middle School, Ganduri
2	Govt. Primary School, Khanpur	23	Govt. Middle School, Kherli Nuh
3	G.M.S. Gohana	24	Govt. Middle School, Madhi
4	G.M.S. Gohana	25	Govt. Middle School, Jaitaka
5	Govt. High School, Umra	26	Govt. Primary School, Aklimpur Nuh
6	Govt. High School, Umra	27	Govt. Middle School, Multhan
7	G.P.S. Umra	28	Govt. Middle School, Multhan
8	Govt. Middle School, Khan Mohammadpur	29	Govt. Middle School, Kansali
9	Govt. Primary School, Nangal Shahpur	30	Govt. Middle School, Kansali
10	Govt. Girls Middle School, Umari	31	Govt. Middle School, Ghaghas
11	Govt. Middle School, Rithat	32	Govt. Middle School, Ghaghas
12	Govt. Middle School, Rithat	33	Govt. Middle School, Karheda Ferozepur
13	Govt. Middle School, Rithat	34	Govt. Middle School, Karheda Ferozepur
14	Govt. Primary School, Rithat	35	Govt. Middle School, Uleta
15	Govt. High School, Bajidpur	36	Govt. Middle School, Rajaka
16	Govt. Middle School, Dungran Sehjadpur	37	Govt. Middle School, Rajaka
17	Govt. Middle School, KuSHPPuri	38	Govt. High School, Bhadas
18	Govt. Middle School, KuSHPPuri	39	Govt. High School, Bhadas
19	Govt. Girls Primary School, Sultanpur Nuh	40	Govt. High School, Bhadas
20	Govt. Middle School, Hasanpur Nuh	41	Govt. Primary School, Bhadas
21	Govt. Middle School, Ganduri	42	Govt. Middle School, Bukharka

Contd....

**Polling Station Level Election Results**

**Polling Station-wise Votes Secured by Overall Top Five Parties in Ferozepur Jhirka Assembly in Assembly Election (AE) under Gurgaon Parliamentary Constituency in Haryana (2019)**

No. of Polling Station	Winner - Mamman Khan (INC)	Runner-up - Naseem Ahmed (BJP)	3rd - Aman Ahmed (JNJP)	4th - Raghubir (BSP)	5th - Mavashi (SHPP)	NOTA	Other	Total Votes Secured
36	362	77	45	7	1	0	3	495
37	351	116	22	1	0	0	5	495
38	543	118	2	3	0	2	8	676
39	573	101	3	4	0	0	6	687
40	650	163	24	3	3	2	10	855
41	626	72	8	11	0	1	7	725
42	319	333	58	6	1	0	4	721
43	517	169	75	5	0	2	5	773
44	469	157	26	1	1	1	7	662
45	627	104	13	1	0	0	5	750
46	325	201	27	1	0	0	3	557
47	329	173	10	1	1	0	20	534
48	282	123	53	4	0	1	5	468
49	219	179	61	15	2	2	9	487
50	365	83	22	3	0	1	6	480
51	359	123	71	2	1	0	6	562
52	334	33	159	1	3	0	2	532
53	395	41	50	3	0	0	4	493
54	445	17	6	0	0	0	0	468
55	307	205	41	3	0	2	4	562
56	189	260	30	4	0	0	0	483
57	753	25	15	3	0	2	5	803
58	464	31	60	0	0	0	1	556
59	255	382	33	4	2	4	7	687
60	439	128	116	9	2	7	5	706
61	318	187	84	4	1	2	12	608
62	377	134	31	3	1	0	3	549
63	112	137	19	152	0	3	11	434
64	103	191	7	1	3	1	2	308
65	309	163	7	0	3	4	2	488
66	569	139	27	1	0	0	5	741
67	77	82	8	25	1	0	3	196
68	528	19	7	3	0	2	1	560
69	465	60	8	3	0	2	3	541
70	320	12	386	7	0	1	8	734

Contd....

## Polling Station Level Election Results

### Winner, Runner-up and 3rd Party Position & Winning Margin According to Polling Stations in Ferozepur Jhirka Assembly in Assembly Election (AE) under Gurgaon Parliamentary Constituency in Haryana (2019)

Polling Station Number	Winner Party	Winner Votes (%)	Runner-up Party	Runner-up Votes (%)	Winning Margin Votes (%)	Third Party	Third Party Votes (%)	Other Votes (%)
71	INC	247 (51.35)	JNJP	112 (23.28)	135 (28.07)	BJP	111 (23.08)	11 (2.29)
72	INC	350 (53.68)	BJP	259 (39.72)	91 (13.96)	JNJP	27 (4.14)	16 (2.45)
73	INC	391 (47.92)	BJP	261 (31.99)	130 (15.93)	JNJP	150 (18.38)	14 (1.72)
74	INC	190 (45.13)	BJP	155 (36.82)	35 (8.31)	SHPP	40 (9.5)	36 (8.55)
75	BJP	261 (50.39)	INC	188 (36.29)	73 (14.1)	BSP	45 (8.69)	24 (4.63)
76	INC	417 (69.62)	BJP	141 (23.54)	276 (46.08)	JNJP	26 (4.34)	15 (2.5)
77	INC	385 (62.7)	BJP	138 (22.48)	247 (40.22)	JNJP	79 (12.87)	12 (1.95)
78	INC	288 (51.8)	BJP	141 (25.36)	147 (26.44)	JNJP	113 (20.32)	14 (2.52)
79	INC	217 (54.25)	JNJP	85 (21.25)	132 (33)	BJP	75 (18.75)	23 (5.75)
80	INC	517 (58.82)	BJP	244 (27.76)	273 (31.06)	JNJP	85 (9.67)	33 (3.75)
81	INC	347 (75.27)	BJP	87 (18.87)	260 (56.4)	JNJP	16 (3.47)	11 (2.39)
82	INC	320 (71.91)	BJP	75 (16.85)	245 (55.06)	JNJP	42 (9.44)	8 (1.8)
83	INC	609 (71.06)	BJP	206 (24.04)	403 (47.02)	JNJP	32 (3.73)	10 (1.17)
84	INC	609 (64.65)	JNJP	184 (19.53)	425 (45.12)	BJP	117 (12.42)	32 (3.4)
85	INC	513 (59.65)	JNJP	208 (24.19)	305 (35.46)	BJP	116 (13.49)	23 (2.67)
86	INC	373 (71.18)	BJP	100 (19.08)	273 (52.1)	JNJP	20 (3.82)	31 (5.92)
87	INC	422 (71.16)	BJP	121 (20.4)	301 (50.76)	JNJP	27 (4.55)	23 (3.88)
88	INC	345 (48.52)	BJP	326 (45.85)	19 (2.67)	JNJP	14 (1.97)	26 (3.66)
89	INC	418 (69.67)	BJP	132 (22)	286 (47.67)	JNJP	37 (6.17)	13 (2.17)
90	INC	337 (48.56)	BJP	297 (42.8)	40 (5.76)	SHPP	29 (4.18)	31 (4.47)
91	INC	462 (68.44)	BJP	131 (19.41)	331 (49.03)	JNJP	75 (11.11)	7 (1.04)
92	INC	473 (66.34)	BJP	203 (28.47)	270 (37.87)	BSP	10 (1.4)	27 (3.79)
93	INC	410 (58.24)	BJP	230 (32.67)	180 (25.57)	JNJP	44 (6.25)	20 (2.84)
94	INC	215 (65.35)	BJP	73 (22.19)	142 (43.16)	JNJP	31 (9.42)	10 (3.04)
95	BJP	179 (48.91)	INC	170 (46.45)	9 (2.46)	JNJP	12 (3.28)	5 (1.37)
96	INC	294 (58.45)	BJP	164 (32.6)	130 (25.85)	JNJP	42 (8.35)	3 (0.6)
97	INC	402 (52.76)	BJP	171 (22.44)	231 (30.32)	JNJP	168 (22.05)	21 (2.76)
98	INC	563 (66.24)	BJP	140 (16.47)	423 (49.77)	JNJP	137 (16.12)	10 (1.18)
99	INC	356 (57.61)	BJP	144 (23.3)	212 (34.31)	JNJP	68 (11)	50 (8.09)
100	INC	394 (54.2)	JNJP	176 (24.21)	218 (29.99)	BJP	146 (20.08)	11 (1.51)
101	INC	335 (45.21)	BJP	289 (39)	46 (6.21)	JNJP	95 (12.82)	22 (2.97)
102	INC	439 (66.02)	BJP	131 (19.7)	308 (46.32)	JNJP	82 (12.33)	13 (1.95)
103	BJP	303 (54.99)	INC	233 (42.29)	70 (12.7)	BSP	4 (0.73)	11 (2)
104	INC	414 (77.53)	BJP	112 (20.97)	302 (56.56)	BSP	3 (0.56)	5 (0.94)
105	INC	446 (67.78)	BJP	196 (29.79)	250 (37.99)	JNJP	9 (1.37)	7 (1.06)

Contd....

## Socio-Economic Amenities - Rural

### Access to Education Facilities

Particulars	Number of Villages (% of Population)				
	Available	Not Available	If Not Available (Distance of Nearest Facility)		
			A	B	C
Govt. Primary School	141 (99)	2 (1)	1 (0)	0 (0)	0 (0)
Private Primary School	31 (34)	112 (66)	1 (0)	0 (0)	0 (0)
Govt. Middle School	91 (82)	52 (18)	27 (9)	18 (6)	6 (3)
Private Middle School	11 (16)	132 (84)	1 (0)	0 (0)	0 (0)
Govt. Secondary School	16 (26)	127 (74)	47 (25)	59 (36)	19 (12)
Private Secondary School	3 (8)	140 (92)	1 (0)	0 (0)	0 (0)
Govt. Senior Secondary School	5 (11)	138 (89)	34 (20)	71 (44)	31 (25)
Private Senior Secondary School	0 (0)	143 (100)	1 (0)	1 (1)	0 (0)
Govt. Arts and Science Degree College	0 (0)	143 (100)	26 (12)	66 (43)	49 (43)
Private Arts and Science Degree College	0 (0)	143 (100)	0 (0)	2 (1)	0 (0)
Govt. Engineering College	0 (0)	143 (100)	0 (0)	9 (5)	132 (94)
Private Engineering College	0 (0)	143 (100)	0 (0)	0 (0)	2 (1)
Govt. Medicine College	0 (0)	143 (100)	0 (0)	0 (0)	143 (100)
Private Medicine College	0 (0)	143 (100)	0 (0)	0 (0)	0 (0)
Govt. Management Institute	0 (0)	143 (100)	1 (1)	7 (6)	132 (92)
Private Management Institute	1 (1)	142 (99)	0 (0)	0 (0)	2 (1)
Govt. Polytechnic	0 (0)	143 (100)	1 (1)	6 (5)	132 (92)
Private Polytechnic	2 (1)	141 (99)	0 (0)	0 (0)	2 (0)
Govt. Vocational Training School/ITI	0 (0)	143 (100)	26 (12)	73 (49)	43 (38)
Private Vocational Training School/ITI	0 (0)	143 (100)	0 (0)	0 (0)	1 (0)
Govt. Non Formal Training Centre	0 (0)	143 (100)	12 (5)	21 (14)	94 (72)
Private Non Formal Training Centre	0 (0)	143 (100)	3 (1)	8 (5)	5 (3)
Govt. School For Disabled	0 (0)	143 (100)	7 (3)	4 (2)	132 (95)
Private School For Disabled	0 (0)	143 (100)	0 (0)	0 (0)	0 (0)
Government Others	0 (0)	143 (100)	0 (0)	0 (0)	0 (0)
Private Others	0 (0)	143 (100)	0 (0)	0 (0)	0 (0)

Note : Distance A : Less than 5 km; B : Between 5-10 km; C : 10+ km.; Source : Data Analysis is based on 2011 Census.

## DISCLAIMER

The Terms of Use and Disclaimer of Datanet India Private Limited (hereinafter referred to as "Datanet") for use of this analysis report of **Ferozpur Jhirka Assembly Constituency (Ferozpur Jhirka Vidhan Sabha)** :-

1. **Assembly Factbook™** is a Registered Trade Mark owned by Datanet.
2. All the maps are sketched and graphical representation only and have not been drawn to the scale and also not to represent the actual geographical area or boundary of the unit.
3. The data for the aforesaid analysis is based on authentic sources and has been culled from the various publications of Census, CSO and NSSO for district and block level data, various central and state government departments, Central & State Elections Commissions and the concerned Returning Officers' releases, Electoral Rolls, Election results and allied publications, internal assessment, surveys, estimates and analysis. Therefore, certain adjustment of data at micro level may have been done to arrive closer to the macro data.
4. Data have been provided on an "As Is" and "As AVAILABLE" basis
5. The colours shown in the maps or diagram and charts of a particular party, alliance or AC are indicative and do not represent them.
6. This publication which includes maps, sheets, graphs and data would be the property under copyright of Datanet only. The user may use these for its internal study, analysis and research purposes. It's public display, re-selling or any commercial uses by the user are not allowed.
7. Datanet has taken due care and caution in compilation and processing of data and allied information, but does not guarantee the accuracy, adequacy or completeness of any information/analysis and will be not responsible for any errors or omissions or for the results obtained from the use of such information/analysis.
8. All the contents for the publication have been culled from various authentic sources and Datanet reasonably believes such sources to be reliable, but does not make any representations, express or implied as to the accuracy or fitness of use of such information. The information or contents of the information/analysis do not constitute advice and should not be relied upon in making (or refraining from making) any decision. Any reliance placed upon the information provided by Datanet is the sole responsibility and strictly at the user's risk.
9. In no event will Datanet be liable for any damages (including, without limitation, damages for loss of business projects, or loss of profits) arising in contract, tort or otherwise from the use of or inability to use any of its contents, or from any action taken (or refrained from being taken) as a result of using the analysis or any of its contents. Datanet its directors, owners, editors, officials, employees, distributor and agents or any associate will not be liable for any errors in the information contained or any consequences arising from the use of the contents of the provided information/analysis.
10. If any provision of these terms and conditions is held invalid or illegal or unenforceable for any reason by any court of competent jurisdiction, such provision shall be severed and the remainder of provisions of the terms and conditions shall continue in full force and effect as if the Term of Use had been executed with the invalid, illegal or unenforceable provision eliminated.
11. If there are any discrepancies in the information provided, please bring it to attention of Datanet for suitable rectification measures.



Buy Online This Complete Book At  
**Datanet India eBooks Store**

[www.indiastatpublications.com](http://www.indiastatpublications.com)

or go directly at

[http://www.indiastatpublications.com/  
Assembly\\_factbook/Haryana/Gurgaon/ Ferozpur\\_Jhirka](http://www.indiastatpublications.com/Assembly_factbook/Haryana/Gurgaon/Ferozpur_Jhirka)

 **india**stat**elections**

