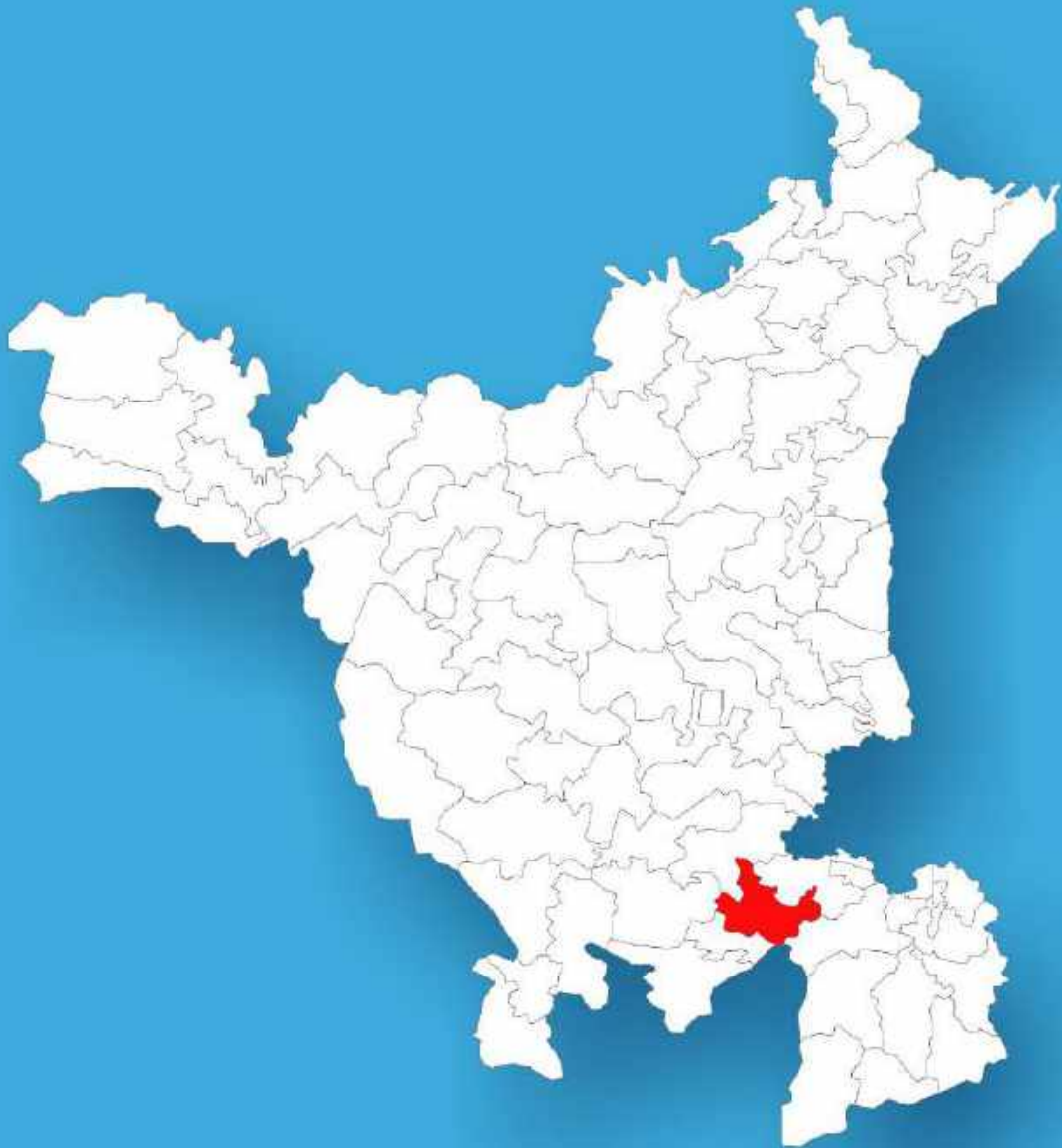




Haryana

Assembly Factbook™

Pataudi Assembly Constituency



Key Electoral Data of Pataudi
Assembly Constituency (Vidhan Sabha)

Haryana
Assembly FactbookTM
Pataudi Assembly Constituency



Pataudi Vidhan Sabha

Editor & Director

Dr. R.K. Thukral

Research Editor

Dr. Shafeeq Rahman

Compiled, Researched and Published by Datanet India Pvt. Ltd.

D-100, 1st Floor,

Okhla Industrial Area, Phase-I,
New Delhi- 110020.

Ph.: 91-11- 43580781-84

Email : support@indiastatpublications.com

Website : www.indiastatelections.com

Online Book Store :

www.indiastatpublications.com

Report No. : AFB/HR-75-0125

ISBN : 978-93-5293-530-7

First Edition : January, 2018

Eighth Updated Edition : January, 2025

Price : Rs. 11500/-

US\$ 310

© Datanet India Pvt. Ltd.

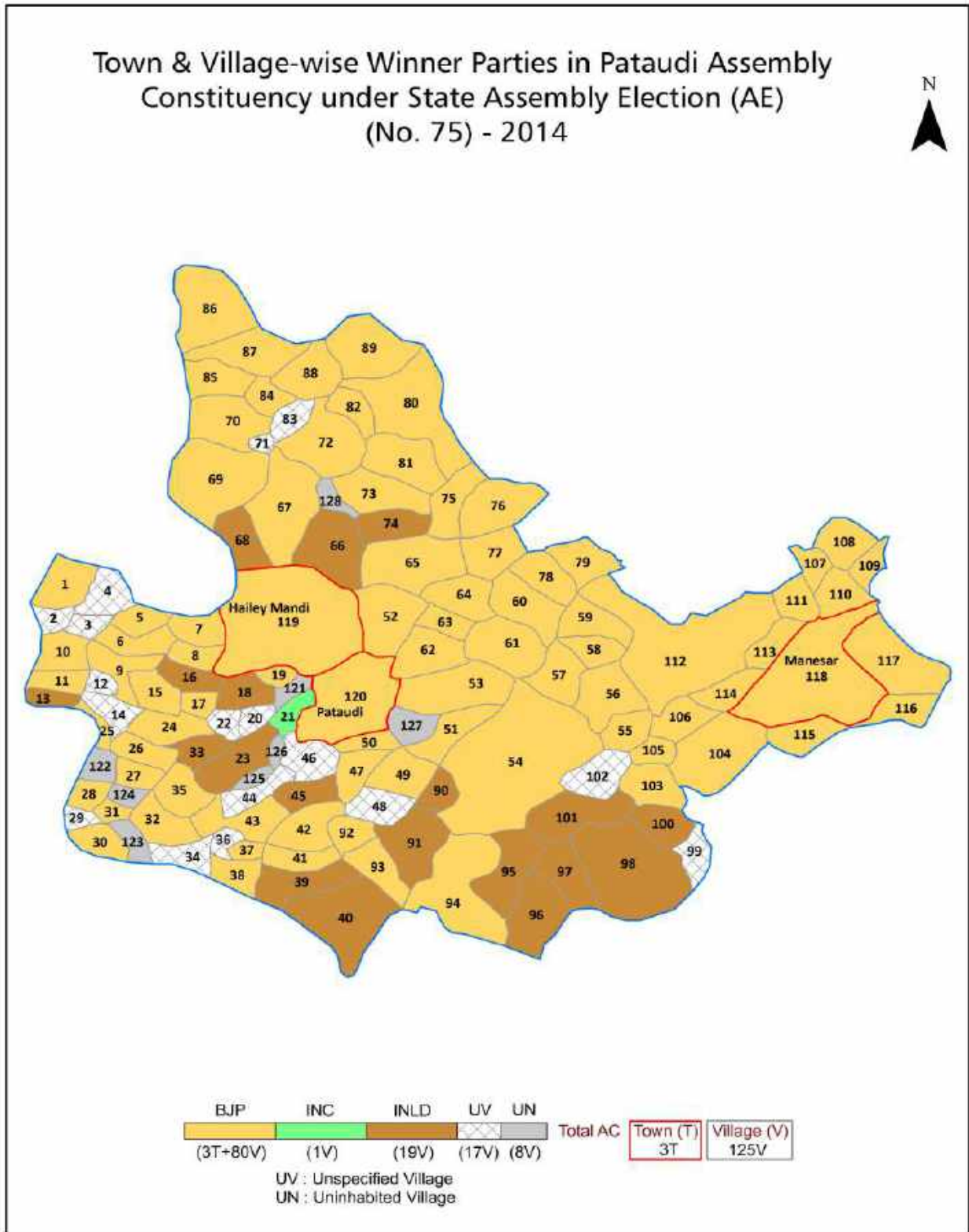
All rights reserved. No part of this book may be reproduced, stored in a retrieval system or transmitted in any form or by any means, mechanical photocopying, photographing, scanning, recording or otherwise without the prior written permission of the publisher. Please refer to Disclaimer at page no. 193 for the use of this publication.

Printed in India

Contents

No.	Particulars	Page No.
	Introduction	
1	Assembly Constituency - (Vidhan Sabha) at a Glance Features of Assembly as per Delimitation Commission of India (2008)	1-2
	Location and Political Maps	
2	Location Map Boundaries of Assembly Constituency - (Vidhan Sabha) in District Boundaries of Assembly Constituency under Parliamentary Constituency - (Lok Sabha) Town & Village-wise Winner Parties- 2024-PE, 2024-AE, 2019-PE, 2019-AE, 2014-PE, 2014-AE, 2009-PE and 2009-AE	3-11
	Administrative Setup (2011)	
3	District Sub-district Towns Villages Inhabited Villages Uninhabited Villages Village Panchayat Intermediate Panchayat	12-19
	Demographics (2011)	
4	Population Households Rural/Urban Population Towns and Villages by Population Size Sex Ratio (Total & 0-6 Years) Religious Population Social Population Literacy Rate	20-21
	Electoral Features	
5	Important Dates of Last Elections Held Electors by Gender Service Electors Voters Voters Turnout Polling Stations & Average Number of Electors per Polling Station Electors by Age Group Present Elected Representatives	22-27
	Historical Summary Election Results	
6	Vote Share of Major Parties Winning Margin (Number & Percentage Polarity of Parties Summary Result of Assembly Segment of Parliamentary Elections 2024, 2019, 2014, 2009, 2004 and 1999 Summary Result of Assembly Elections 2024, 2019, 2014, 2009, 2005, 2000, 1996, 1991, 1987, 1982, 1977, 1972, 1968 and 1967	28-49
	Polling Station Level Election Results	
7	Name and Number of Polling Station 2024-PE, 2024-AE, 2019-PE, 2019-AE, 2014-PE, 2014-AE, 2009-PE and 2009-AE Polling Station-wise Electors, Voters & Voters Turnout 2024-PE, 2024-AE, 2019-PE, 2019-AE, 2014-PE, 2014-AE, 2009-PE and 2009-AE Polling Station wise Elections Results 2024-PE, 2024-AE, 2019-PE, 2019-AE, 2014-PE, 2014-AE, 2009-PE and 2009-AE	50-170
	Share of Assembly Constituency	
8	Share of Assembly Constituency - (Vidhan Sabha) in State, District and Parliamentary Constituency - (Lok Sabha)	171
	Socio-Economic Amenities (2011)	
9	Access to Administrative Units Agricultural, Manufacturing and Industrial Commodities Demographic Indicators Education Health & Manpower Drinking Water Supply Sanitation Entertainment and Recreations Infrastructure Power Food Allocation Distribution and Marketing of Agriculture Commodities Infrastructure Transport and Road Infrastructure Communication Banking and Financial Services Land Use Irrigation Source	173-187
10	Abbreviation & Sources	189-191
11	Disclaimer	193

Location & Political Map



Administrative Setup

List of Village Panchayat & Intermediate Panchayat (Block) Name - 2011

Village Name	Village Panchayat Name	Intermediate Panchayat Name
Alimudinpur(11)	Alimudinpur(11)	Farukhnagar
Babra Bakipur(33)	Babra Bakipur(33)	Farukhnagar
Badha(113)	Badha(113)	Gurgaon
Bahmanwas(10)	Bahmanwas(10)	Pataudi
Bahora Kalan(134)	Bahora Kalan(134)	Pataudi
Bahora Khurd(136)	Bahora Khurd(136)	Pataudi
Balewa(271)	Balewa(271)	Pataudi
Bapas(266)	Bapas(266)	Pataudi
Bar Gujar(156)	Bar Gujar(156)	Gurgaon
Barheri Rehnwa(261)	Barheri Rehnwa(261)	Pataudi
Bas Padamka (41)	Bas Padamka (41)	Pataudi
Baslambi(130)	Baslambi(130)	Farukhnagar
Basonda(18)	Basonda(18)	Farukhnagar
Bastpur(25)	Bastpur(25)	Pataudi
Bhudka(142)	Bhudka(142)	Pataudi
Bhun Karka(137)	Bhun Karka(137)	Pataudi
Bilaspur(146)	Bilaspur(146)	Pataudi
Binola(147)	Binola(147)	Pataudi
Bir Hera(5)	Bir Hera(5)	Farukhnagar
Brijpura(18)	Brijpura(18)	Pataudi
Chandla Dungerwas(148)	Chandla Dungerwas(148)	Pataudi
Chhawan(2)	Chhawan(2)	Pataudi
Chhilarki(14)	Chhilarki(14)	Pataudi
Daboda(10)	Daboda(10)	Farukhnagar
Dadawas(20)	Dadawas(20)	Pataudi
Danokri(141)	Danokri(141)	Pataudi
Darapur(288)	Darapur(288)	Pataudi
Daultabad(28)	Daultabad(28)	Pataudi
Dewlawas(5)	Dewlawas(5)	Pataudi

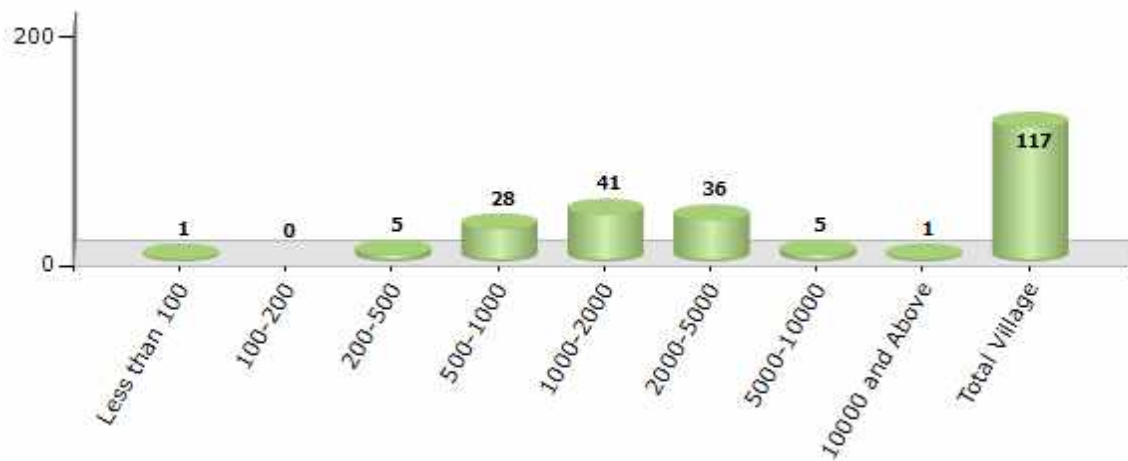
Contd....

Demographics

Number of Villages by Population Size - 2011

Less than 100	100-200	200-500	500-1000	1000-2000	2000-5000	5000-10000	10000 and Above	Total Village
1	0	5	28	41	36	5	1	117

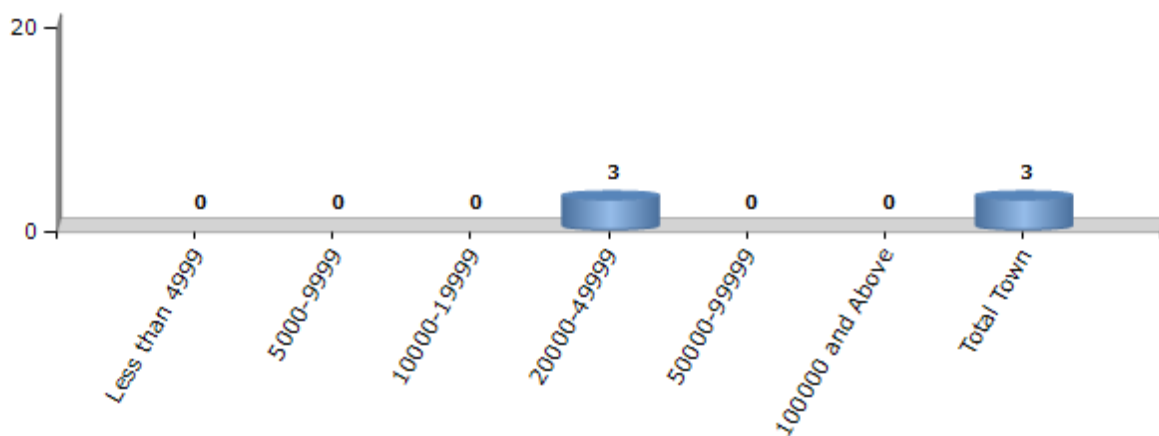
Number of Villages by Population Size - 2011



Number of Towns by Population Size - 2011

Less than 4999	5000-9999	10000-19999	20000-49999	50000-99999	100000 and Above	Total Town
0	0	0	3	0	0	3

Number of Towns by Population Size - 2011

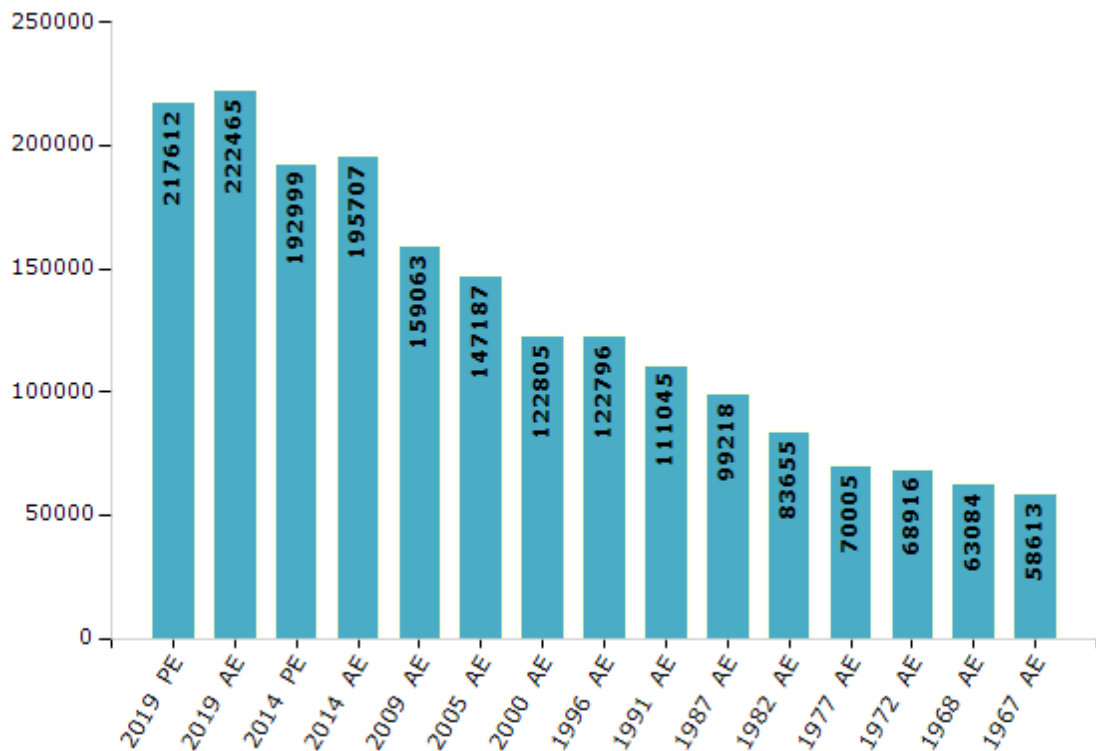


Electoral Features

Electors by Male & Female

Year	Male	Female	Others	Total	Year	Male	Female	Others	Total
2019 PE	115723	101885	4	217612	1999 PE	-	-	-	-
2019 AE	118084	104376	5	222465	1996 AE	63780	59016	-	122796
2014 PE	102898	90101	0	192999	1991 AE	58429	52616	-	111045
2014 AE	103977	91729	1	195707	1987 AE	51110	48108	-	99218
2009 PE	-	-	-	-	1982 AE	43113	40542	-	83655
2009 AE	85005	74058	-	159063	1977 AE	35974	34031	-	70005
2005 AE	78054	69133	-	147187	1972 AE	35338	33578	-	68916
2004 PE	-	-	-	-	1968 AE	32486	30598	-	63084
2000 AE	64932	57873	-	122805	1967 AE	-	-	-	58613

Number of Electors



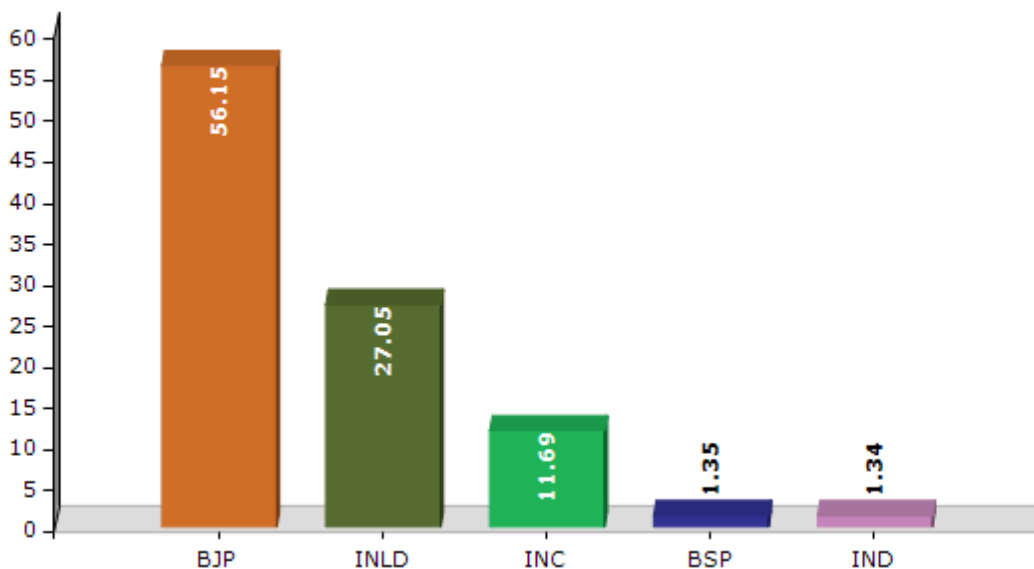
Note : AE : Assembly Election, PE : Assembly Segment of Parliamentary Election

Historical Summary Election Results

Summary Result of Assembly Election - 2014

Candidate Name	Party	Votes	Votes %
Bimla Chaudhary	BJP	75198	56.15
Ganga Ram	INLD	36235	27.05
Sudhir Kumar	INC	15652	11.69
Ajeet Singh	BSP	1813	1.35
Sudesh Kumar	IND	1791	1.34
Rajesh Kumar	HJCBL	1430	1.07
Daya Nand	HaLP	425	0.32
Rajbala Alias Bala	IND	378	0.28
Umed Singh	IND	283	0.21
Mahesh Gothwal	NAJC	141	0.11
	NOTA	588	0.44

Votes Percentage of Top Parties - 2014



Polling Station Level Election Results

Number and Name of Polling Stations (PS) (2019 AE)

Number of Polling Stations	Name of Polling Stations	Number of Polling Stations	Name of Polling Stations
1	Govt. Boys Primary School, Siwari	22	Govt. Middle School, Mehchana
2	Govt. Primary School, Siwari	23	Govt. Primary School, Basunda
3	Govt. Middle School, Sekhpurmajri	24	Govt. Primary School, Tirpari
4	Govt. Primary School, Jarau	25	Govt. Middle School, Daboda
5	Govt. High School, Mushedpur	26	Govt. Middle School, Daboda
6	Govt. High School, Mushedpur	27	Govt. Senior Secondary School, Joniyawas
7	Govt. Primary School, Hari Nagar	28	Govt. Senior Secondary School, Joniyawas
8	Govt. Primary School, Hari Nagar	29	Govt. Primary School, Fazilpur Badli
9	Govt. Middle School, Khurampur Khera	30	Govt. Primary School, Fazilpur Badli
10	Govt. Middle School, Khurampur Khera	31	Govt. Middle School, Tajnagar
11	Govt. Middle School, Khurampur Khera	32	Govt. Middle School, Tajnagar
12	Govt. Middle School, Alimundinpur	33	Govt. Middle School, Tajnagar
13	Govt. Middle School, Alimundinpur	34	Govt. Middle School, Khawaspur
14	Govt. Primary School, Garhinathe Khan	35	Govt. Middle School, Khawaspur
15	Govt. Primary School, Gugana	36	Govt. Primary School, Bawrabakipur
16	Govt. Primary School, Palri	37	Govt. Primary School, Bawrabakipur
17	Govt. Primary School, Birhera	38	Govt. Middle School, Baslambi
18	Govt. High School, Karola	39	Govt. Middle School, Baslambi
19	Govt. High School, Karola	40	Govt. Middle School, Baslambi
20	Govt. Primary School, Faridpur	41	Govt. Sr. Sec. School, Jamalpur
21	Govt. Middle School, Mehchana	42	Govt. Sr. Sec. School, Jamalpur

Contd....

Polling Station Level Election Results

Polling Station-wise Votes Secured by Overall Top Five Parties in Pataudi Assembly in Assembly Election (AE) under Gurgaon Parliamentary Constituency in Haryana (2019)

No. of Polling Station	Winner - Satya Parkash (BJP)	Runner-up - Narender Singh Pahari (IND)	3rd - Deep Chand (JNJP)	4th - Sudhir Kumar (INC)	5th - Pardeep Jatauli (IND)	NOTA	Other	Total Votes Secured
36	237	70	70	33	0	7	19	436
37	160	107	89	45	0	1	20	422
38	285	44	23	31	1	2	0	386
39	216	49	22	18	0	2	2	309
40	330	63	86	96	1	5	29	610
41	320	55	18	28	5	4	2	432
42	385	77	20	87	9	0	32	610
43	409	102	8	24	2	4	8	557
44	193	148	35	23	34	1	8	442
45	183	64	64	120	1	2	25	459
46	193	133	25	36	7	2	17	413
47	253	149	95	21	1	4	74	597
48	228	216	39	132	4	4	66	689
49	132	34	477	79	6	1	19	748
50	84	22	58	59	2	1	42	268
51	152	42	172	33	4	3	5	411
52	166	14	136	29	5	3	4	357
53	288	267	11	100	126	5	31	828
54	276	160	16	103	261	6	22	844
55	264	346	22	62	48	0	13	755
56	160	234	6	124	33	5	5	567
57	164	137	7	43	20	1	6	378
58	299	271	31	119	39	7	18	784
59	210	154	13	86	108	1	25	597
60	160	125	12	92	244	2	14	649
61	359	76	14	26	217	6	14	712
62	179	68	10	34	169	5	16	481
63	107	27	8	66	203	6	10	427
64	212	47	25	138	345	9	36	812
65	185	65	24	141	337	8	50	810
66	208	67	21	17	17	1	7	338
67	126	9	6	67	42	3	16	269
68	215	144	37	18	20	2	5	441
69	229	86	20	84	16	2	16	453
70	227	131	82	77	64	5	72	658

Contd....

Polling Station Level Election Results

Winner, Runner-up and 3rd Party Position & Winning Margin According to Polling Stations in Pataudi Assembly in Assembly Election (AE) under Gurgaon Parliamentary Constituency in Haryana (2019)

Polling Station Number	Winner Party	Winner Votes (%)	Runner-up Party	Runner-up Votes (%)	Winning Margin Votes (%)	Third Party	Third Party Votes (%)	Other Votes (%)
71	BJP	192 (39.83)	IND (NSP)	135 (28.01)	57 (11.82)	JNJP	66 (13.69)	89 (18.46)
72	BJP	236 (34.76)	IND (NSP)	164 (24.15)	72 (10.61)	JNJP	156 (22.97)	123 (18.11)
73	BJP	310 (36.9)	JNJP	245 (29.17)	65 (7.73)	IND (NSP)	180 (21.43)	105 (12.5)
74	JNJP	194 (43.21)	BJP	122 (27.17)	72 (16.04)	INC	53 (11.8)	80 (17.82)
75	BJP	278 (51.1)	INC	189 (34.74)	89 (16.36)	JNJP	29 (5.33)	48 (8.82)
76	INC	116 (35.05)	BJP	101 (30.51)	15 (4.54)	JNJP	97 (29.31)	17 (5.14)
77	BJP	297 (39.81)	IND (NSP)	199 (26.68)	98 (13.13)	JNJP	134 (17.96)	116 (15.55)
78	JNJP	231 (49.36)	BJP	93 (19.87)	138 (29.49)	INC	63 (13.46)	81 (17.31)
79	JNJP	254 (46.69)	BJP	116 (21.32)	138 (25.37)	INC	87 (15.99)	87 (15.99)
80	BJP	315 (57.69)	INC	84 (15.38)	231 (42.31)	IND (NSP)	80 (14.65)	67 (12.27)
81	BJP	177 (47.33)	IND (NSP)	111 (29.68)	66 (17.65)	JNJP	38 (10.16)	48 (12.83)
82	IND (NSP)	77 (18.92)	BSP	73 (17.94)	4 (0.98)	INC	71 (17.44)	186 (45.7)
83	JNJP	319 (39.24)	IND (NSP)	244 (30.01)	75 (9.23)	BJP	113 (13.9)	137 (16.85)
84	BJP	218 (36.64)	INC	188 (31.6)	30 (5.04)	JNJP	76 (12.77)	113 (18.99)
85	BJP	201 (30.5)	SWARAJ	174 (26.4)	27 (4.1)	INC	146 (22.15)	138 (20.94)
86	BJP	348 (44.85)	INC	191 (24.61)	157 (20.24)	IND (NSP)	87 (11.21)	150 (19.33)
87	BJP	397 (45.68)	IND (NSP)	220 (25.32)	177 (20.36)	INC	132 (15.19)	120 (13.81)
88	BJP	447 (54.38)	IND (NSP)	166 (20.19)	281 (34.19)	INC	120 (14.6)	89 (10.83)
89	BJP	502 (56.15)	IND (NSP)	158 (17.67)	344 (38.48)	INC	123 (13.76)	111 (12.42)
90	BJP	317 (44.15)	INC	293 (40.81)	24 (3.34)	IND (NSP)	42 (5.85)	66 (9.19)
91	INC	354 (50.43)	BJP	251 (35.75)	103 (14.68)	IND (NSP)	35 (4.99)	62 (8.83)
92	BJP	404 (45.75)	INC	312 (35.33)	92 (10.42)	IND (NSP)	109 (12.34)	58 (6.57)
93	INC	524 (67.27)	BJP	112 (14.38)	412 (52.89)	IND (NSP)	74 (9.5)	69 (8.86)
94	INC	438 (52.39)	BJP	128 (15.31)	310 (37.08)	IND (NSP)	108 (12.92)	162 (19.38)
95	INC	316 (57.14)	BJP	118 (21.34)	198 (35.8)	IND (NSP)	66 (11.93)	53 (9.58)
96	BJP	378 (46.55)	INC	171 (21.06)	207 (25.49)	JNJP	90 (11.08)	173 (21.31)
97	BJP	372 (65.49)	IND (NSP)	102 (17.96)	270 (47.53)	JNJP	36 (6.34)	58 (10.21)
98	BJP	340 (51.36)	INC	97 (14.65)	243 (36.71)	IND (NSP)	89 (13.44)	136 (20.54)
99	BJP	174 (41.93)	IND (NSP)	97 (23.37)	77 (18.56)	JNJP	56 (13.49)	88 (21.2)
100	BJP	345 (54.42)	IND (NSP)	146 (23.03)	199 (31.39)	INC	61 (9.62)	82 (12.93)
101	IND (NSP)	300 (51.28)	BJP	220 (37.61)	80 (13.67)	JNJP	31 (5.3)	34 (5.81)
102	BJP	312 (58.98)	IND (NSP)	122 (23.06)	190 (35.92)	INC	50 (9.45)	45 (8.51)
103	BJP	258 (47.17)	IND (NSP)	133 (24.31)	125 (22.86)	INC	92 (16.82)	64 (11.7)
104	BJP	228 (44.71)	IND (NSP)	175 (34.31)	53 (10.4)	JNJP	59 (11.57)	48 (9.41)
105	BJP	311 (50.9)	IND (NSP)	170 (27.82)	141 (23.08)	JNJP	51 (8.35)	79 (12.93)

Contd....

Socio-Economic Amenities - Rural

Access to Education Facilities

Particulars	Number of Villages (% of Population)				
	Available	Not Available	If Not Available (Distance of Nearest Facility)		
			A	B	C
Govt. Primary School	116 (100)	1 (0)	1 (0)	0 (0)	0 (0)
Private Primary School	43 (47)	74 (53)	0 (0)	0 (0)	0 (0)
Govt. Middle School	76 (82)	41 (18)	21 (9)	6 (3)	0 (0)
Private Middle School	35 (36)	82 (64)	6 (3)	1 (1)	0 (0)
Govt. Secondary School	45 (55)	72 (45)	35 (22)	6 (2)	1 (1)
Private Secondary School	30 (33)	87 (67)	12 (10)	7 (5)	0 (0)
Govt. Senior Secondary School	21 (31)	96 (69)	40 (29)	15 (9)	1 (1)
Private Senior Secondary School	22 (26)	95 (74)	19 (16)	10 (8)	1 (0)
Govt. Arts and Science Degree College	1 (2)	116 (98)	7 (5)	43 (28)	62 (60)
Private Arts and Science Degree College	0 (0)	117 (100)	1 (1)	1 (2)	2 (2)
Govt. Engineering College	0 (0)	117 (100)	0 (0)	1 (1)	3 (2)
Private Engineering College	5 (14)	112 (86)	8 (4)	14 (14)	86 (65)
Govt. Medicine College	0 (0)	117 (100)	0 (0)	0 (0)	56 (41)
Private Medicine College	0 (0)	117 (100)	0 (0)	3 (4)	58 (56)
Govt. Management Institute	0 (0)	117 (100)	2 (1)	7 (6)	4 (4)
Private Management Institute	4 (12)	113 (88)	2 (1)	13 (12)	85 (64)
Govt. Polytechnic	0 (0)	117 (100)	11 (14)	12 (10)	87 (67)
Private Polytechnic	1 (1)	116 (99)	1 (4)	2 (2)	3 (2)
Govt. Vocational Training School/ITI	1 (0)	116 (100)	4 (2)	13 (11)	86 (75)
Private Vocational Training School/ITI	1 (2)	116 (98)	0 (0)	5 (3)	7 (7)
Govt. Non Formal Training Centre	0 (0)	117 (100)	0 (0)	2 (3)	28 (22)
Private Non Formal Training Centre	0 (0)	117 (100)	0 (0)	6 (5)	81 (70)
Govt. School For Disabled	0 (0)	117 (100)	2 (1)	4 (4)	111 (95)
Private School For Disabled	0 (0)	117 (100)	0 (0)	0 (0)	0 (0)
Government Others	0 (0)	117 (100)	0 (0)	0 (0)	0 (0)
Private Others	0 (0)	117 (100)	0 (0)	0 (0)	0 (0)

Note : Distance A : Less than 5 km; B : Between 5-10 km; C : 10+ km.; Source : Data Analysis is based on 2011 Census.

DISCLAIMER

The Terms of Use and Disclaimer of Datanet India Private Limited (hereinafter referred to as "Datanet") for use of this analysis report of **Pataudi Assembly Constituency (Pataudi Vidhan Sabha)** :-

1. **Assembly Factbook™** is a Registered Trade Mark owned by Datanet.
2. All the maps are sketched and graphical representation only and have not been drawn to the scale and also not to represent the actual geographical area or boundary of the unit.
3. The data for the aforesaid analysis is based on authentic sources and has been culled from the various publications of Census, CSO and NSSO for district and block level data, various central and state government departments, Central & State Elections Commissions and the concerned Returning Officers' releases, Electoral Rolls, Election results and allied publications, internal assessment, surveys, estimates and analysis. Therefore, certain adjustment of data at micro level may have been done to arrive closer to the macro data.
4. Data have been provided on an "As Is" and "As AVAILABLE" basis
5. The colours shown in the maps or diagram and charts of a particular party, alliance or AC are indicative and do not represent them.
6. This publication which includes maps, sheets, graphs and data would be the property under copyright of Datanet only. The user may use these for its internal study, analysis and research purposes. It's public display, re-selling or any commercial uses by the user are not allowed.
7. Datanet has taken due care and caution in compilation and processing of data and allied information, but does not guarantee the accuracy, adequacy or completeness of any information/analysis and will be not responsible for any errors or omissions or for the results obtained from the use of such information/analysis.
8. All the contents for the publication have been culled from various authentic sources and Datanet reasonably believes such sources to be reliable, but does not make any representations, express or implied as to the accuracy or fitness of use of such information. The information or contents of the information/analysis do not constitute advice and should not be relied upon in making (or refraining from making) any decision. Any reliance placed upon the information provided by Datanet is the sole responsibility and strictly at the user's risk.
9. In no event will Datanet be liable for any damages (including, without limitation, damages for loss of business projects, or loss of profits) arising in contract, tort or otherwise from the use of or inability to use any of its contents, or from any action taken (or refrained from being taken) as a result of using the analysis or any of its contents. Datanet its directors, owners, editors, officials, employees, distributor and agents or any associate will not be liable for any errors in the information contained or any consequences arising from the use of the contents of the provided information/analysis.
10. If any provision of these terms and conditions is held invalid or illegal or unenforceable for any reason by any court of competent jurisdiction, such provision shall be severed and the remainder of provisions of the terms and conditions shall continue in full force and effect as if the Term of Use had been executed with the invalid, illegal or unenforceable provision eliminated.
11. If there are any discrepancies in the information provided, please bring it to attention of Datanet for suitable rectification measures.

**Buy Online This Complete Book At
Datanet India eBooks Store**

www.indiastatpublications.com

or go directly at

**[http://www.indiastatpublications.com/
Assembly_factbook/Haryana/Gurgaon/ Pataudi](http://www.indiastatpublications.com/Assembly_factbook/Haryana/Gurgaon/Pataudi)**

 **india**stat**elections**

ISBN : 978-93-5293-530-7

