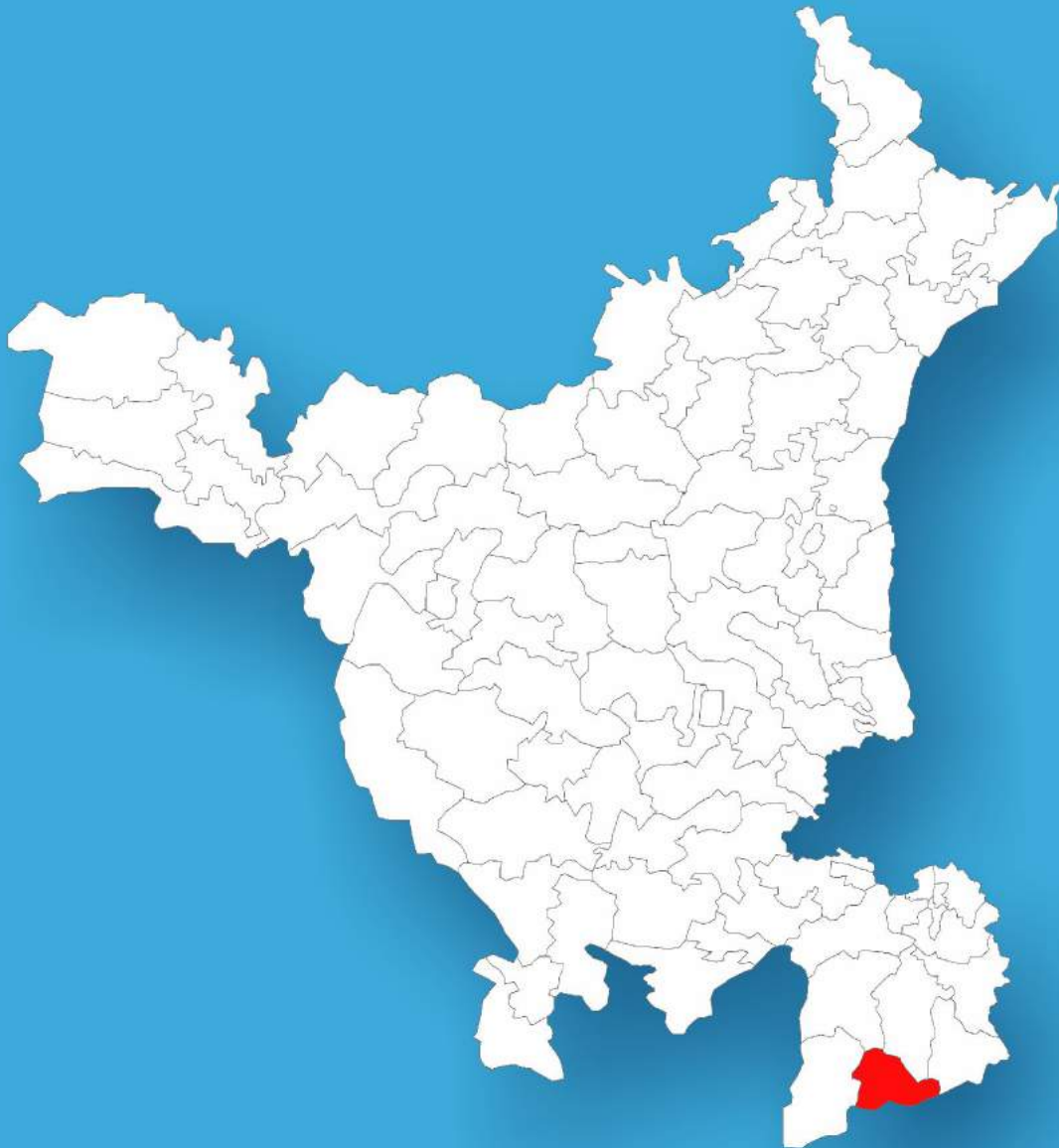




Haryana

Assembly Factbook™

Punahana Assembly Constituency



Key Electoral Data of Punahana
Assembly Constituency (Vidhan Sabha)

Haryana
Assembly FactbookTM
Punahana Assembly Constituency



Punahana Vidhan Sabha

Editor & Director

Dr. R.K. Thukral

Research Editor

Dr. Shafeeq Rahman

Compiled, Researched and Published by Datanet India Pvt. Ltd.

D-100, 1st Floor,

Okhla Industrial Area, Phase-I,
New Delhi- 110020.

Ph.: 91-11- 43580781-84

Email : support@indiastatpublications.com

Website : www.indiastatelections.com

Online Book Store :

www.indiastatpublications.com

Report No. : AFB/HR-81-0123

ISBN : 978-93-5293-533-8

First Edition : January, 2018

Sixth Updated Edition : January, 2023

Price : Rs. 11500/-

US\$ 310

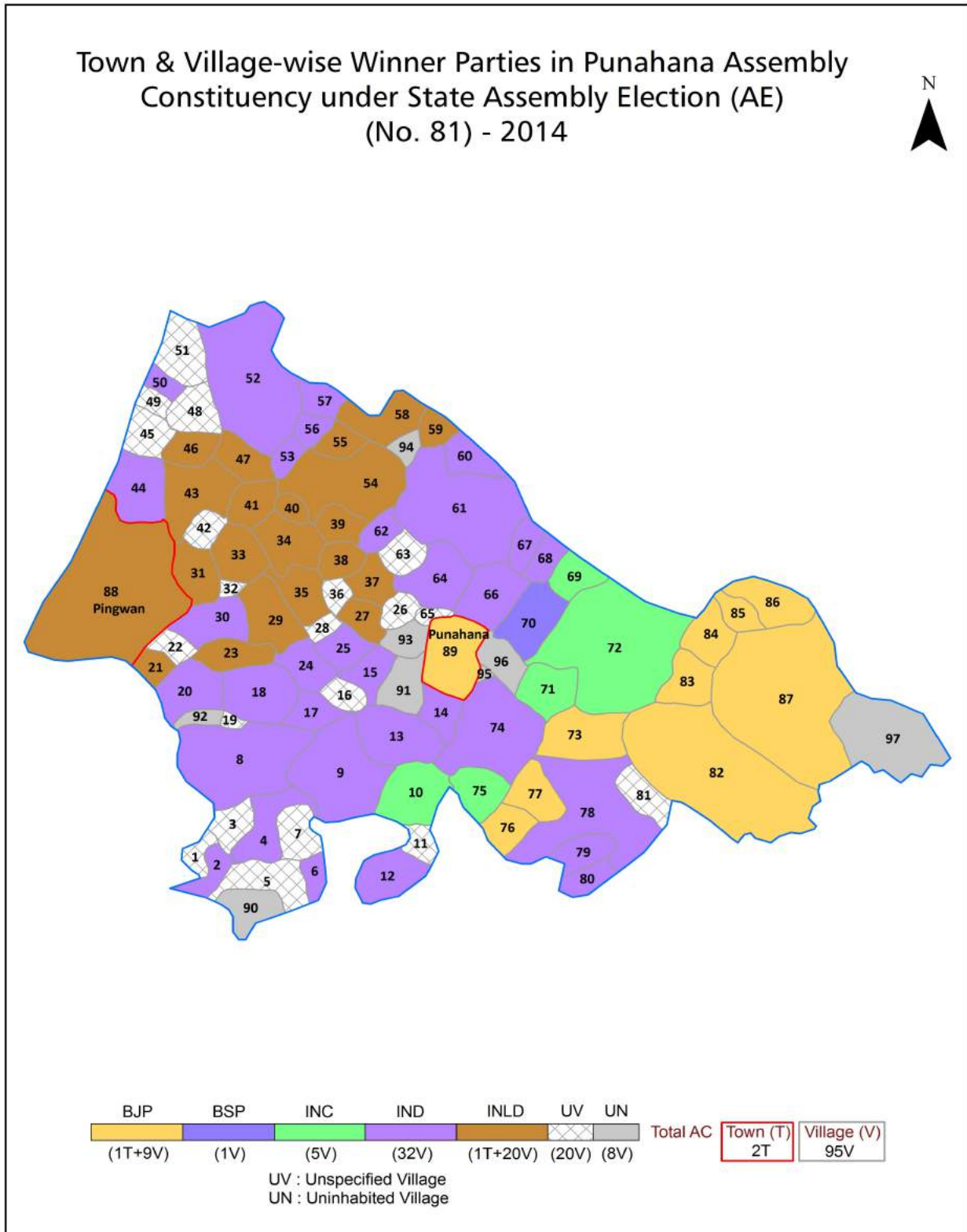
© **Datanet India Pvt. Ltd.**

All rights reserved. No part of this book may be reproduced, stored in a retrieval system or transmitted in any form or by any means, mechanical photocopying, photographing, scanning, recording or otherwise without the prior written permission of the publisher. Please refer to Disclaimer at page no. 157 for the use of this publication.

Printed in India

No.	Particulars	Page No.
	Introduction	
1	Assembly Constituency - (Vidhan Sabha) at a Glance Features of Assembly as per Delimitation Commission of India (2008)	1-2
	Location and Political Maps	
2	Location Map Boundaries of Assembly Constituency - (Vidhan Sabha) in District Boundaries of Assembly Constituency under Parliamentary Constituency - (Lok Sabha) Town & Village-wise Winner Parties- 2019-PE, 2019-AE, 2014-PE, 2014-AE, 2009-PE and 2009-AE	3-11
	Administrative Setup (2011)	
3	District Sub-district Towns Villages Inhabited Villages Uninhabited Villages Village Panchayat Intermediate Panchayat	12-17
	Demographics (2011)	
4	Population Households Rural/Urban Population Towns and Villages by Population Size Sex Ratio (Total & 0-6 Years) Religious Population Social Population Literacy Rate	18-19
	Electoral Features	
5	Important Dates of Last Elections Held Electors by Gender Service Electors Voters Voters Turnout Polling Stations & Average Number of Electors per Polling Station Electors by Age Group Present Elected Representatives	20-25
	Historical Summary Election Results	
6	Vote Share of Major Parties Winning Margin (Number & Percentage) Polarity of Parties Summary Result of Assembly Segment of Parliamentary Elections 2019, 2014 and 2009 Summary Result of Assembly Elections 2019, 2014 and 2009	26-35
	Polling Station Level Election Results	
7	Name and Number of Polling Station 2019-PE, 2019-AE, 2014-PE, 2014-AE, 2009-PE and 2009-AE Polling Station-wise Electors, Voters & Voters Turnout 2019-PE, 2019-AE, 2014-PE, 2014-AE, 2009-PE and 2009-AE Polling Station wise Elections Results 2019-PE, 2019-AE, 2014-PE, 2014-AE, 2009-PE and 2009-AE	36-134
	Share of Assembly Constituency	
8	Share of Assembly Constituency - (Vidhan Sabha) in State, District and Parliamentary Constituency - (Lok Sabha)	135
	Socio-Economic Amenities (2011)	
9	Access to Administrative Units Agricultural, Manufacturing and Industrial Commodities Demographic Indicators Education Health & Manpower Drinking Water Supply Sanitation Entertainment and Recreations Infrastructure Power Food Allocation Distribution and Marketing of Agriculture Commodities Infrastructure Transport and Road Infrastructure Communication Banking and Financial Services Land Use Irrigation Source	137-151
10	Abbreviation & Sources	153-155
11	Disclaimer	157

Location & Political Map



Administrative Setup

List of Village Panchayat & Intermediate Panchayat (Block) Name - 2011

Village Name	Village Panchayat Name	Intermediate Panchayat Name
Akbarpur(128)	Akbarpur(128)	Punhana
Allahabad(181)	Allahabad(181)	Punhana
Aminabad(226)	Aminabad(226)	Punhana
Amka(188)	Amka(188)	Punhana
Andhaki(235)	Andhaki(235)	Punhana
Badli(131)	Badli(131)	Punhana
Bandhauri(154)	Bandhauri(154)	Punhana
Barka(234)	Barka(234)	Punhana
Bhuriaki(212)	Bhuriaki(212)	Punhana
Bichhor(243)	Bichhor(243)	Punhana
Bikti(225)	Bikti(225)	Punhana
Bilhaka(191)	Bilhaka(191)	Punhana
Bisru(199)	Bisru(199)	Punhana
Chandanki(213)	Chandanki(213)	Punhana
Dadauli(221)	Dadauli(221)	Punhana
Ferozepur Meo(203)	Ferozepur Meo(203)	Punhana
Gabanspur(209)	Gabanspur(209)	Punhana
Gangwani(134)	Gangwani(134)	Punhana
Ghira(236)	Ghira(236)	Punhana
Gubradi(197)	Gubradi(197)	Punhana
Gudhala (174)	Gudhala (174)	Punhana
Gudhauri(171)	Gudhauri(171)	Punhana
Gulalta(201)	Gulalta(201)	Punhana
Hajipur(231)	Hajipur(231)	Punhana
Hathan Gaon(227)	Hathan Gaon(227)	Punhana
Hinganpur(206)	Hinganpur(206)	Punhana
Indana(241)	Indana(241)	Punhana
Jakh(182)	Jakh(182)	Punhana
Jakhokhar(224)	Jakhokhar(224)	Punhana

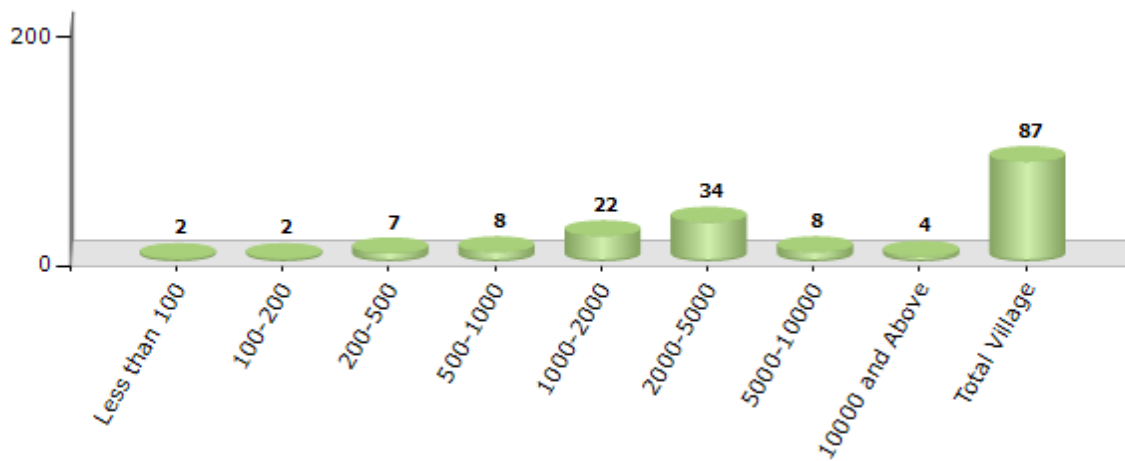
Contd....

Demographics

Number of Villages by Population Size - 2011

Less than 100	100-200	200-500	500-1000	1000-2000	2000-5000	5000-10000	10000 and Above	Total Village
2	2	7	8	22	34	8	4	87

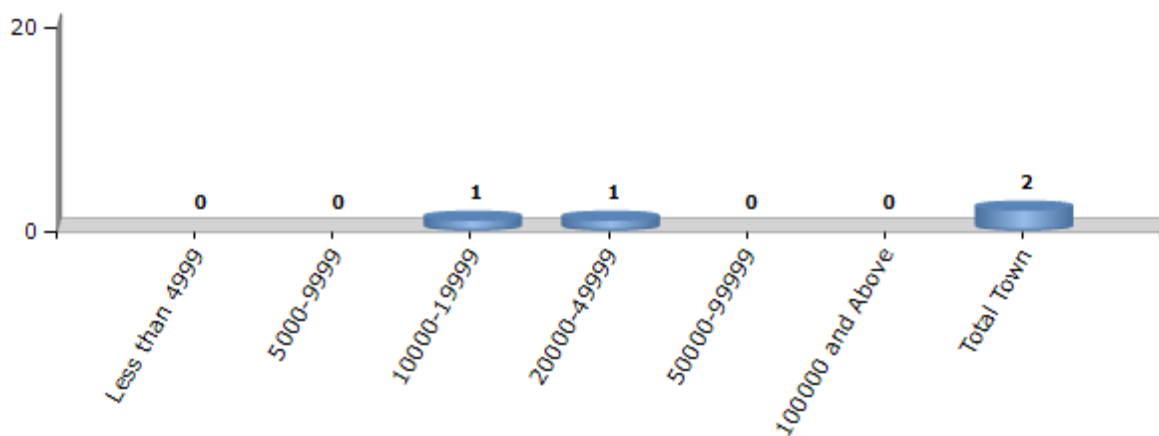
Number of Villages by Population Size - 2011



Number of Towns by Population Size - 2011

Less than 4999	5000-9999	10000-19999	20000-49999	50000-99999	100000 and Above	Total Town
0	0	1	1	0	0	2

Number of Towns by Population Size - 2011

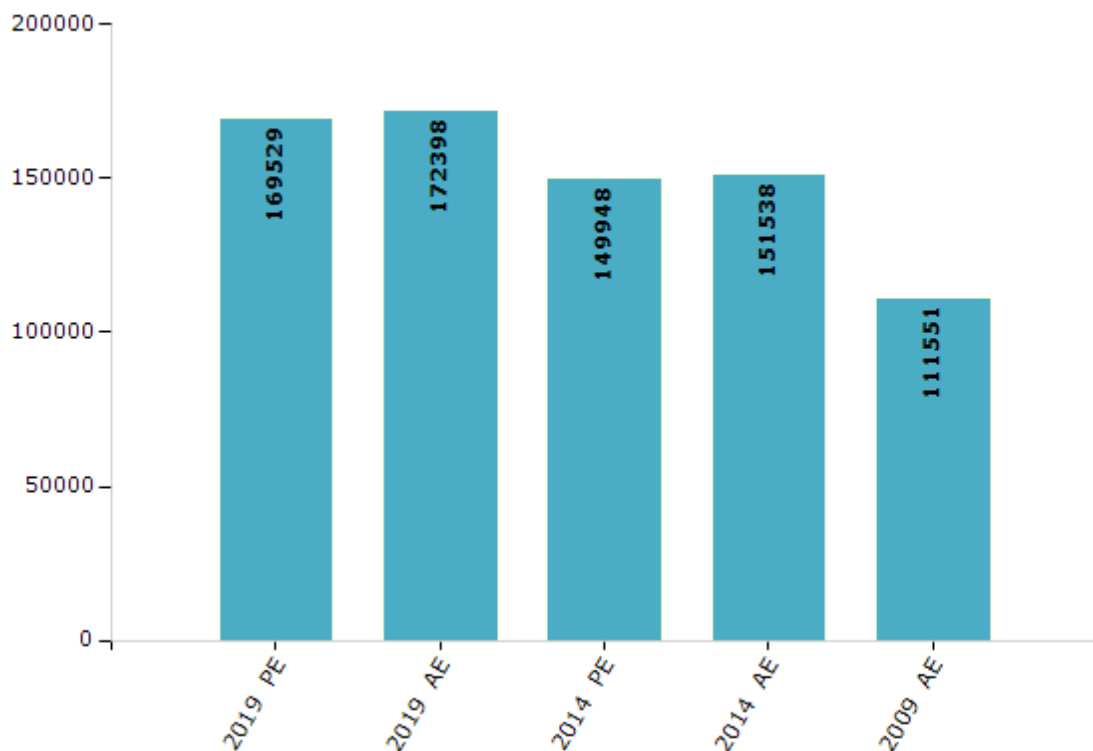


Electoral Features

Electors by Male & Female

Year	Male	Female	Others	Total	Year	Male	Female	Others	Total
2019 PE	91803	77725	1	169529	1999 PE	-	-	-	-
2019 AE	93423	78974	1	172398	1996 AE	-	-	-	-
2014 PE	81594	68354	0	149948	1991 AE	-	-	-	-
2014 AE	82241	69297	0	151538	1987 AE	-	-	-	-
2009 PE	-	-	-	-	1982 AE	-	-	-	-
2009 AE	59480	52071	-	111551	1977 AE	-	-	-	-
2005 AE	-	-	-	-	1972 AE	-	-	-	-
2004 PE	-	-	-	-	1968 AE	-	-	-	-
2000 AE	-	-	-	-	1967 AE	-	-	-	-

Number of Electors



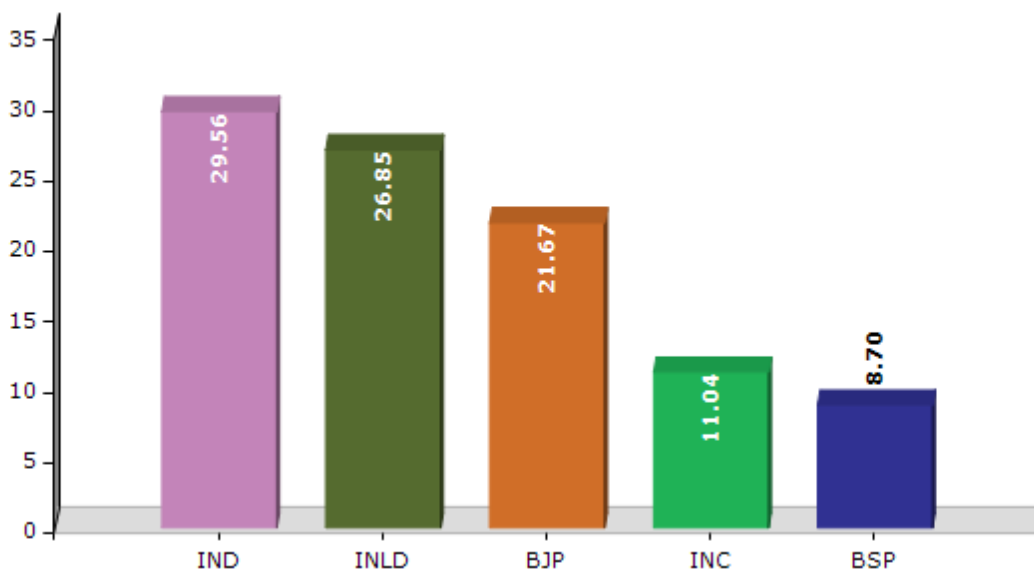
Note : AE : Assembly Election, PE : Assembly Segment of Parliamentary Election

Historical Summary Election Results

Summary Result of Assembly Election - 2014

Candidate Name	Party	Votes	Votes %
Rahish Khan	IND	34281	29.56
Mohammed Ilyas	INLD	31140	26.85
Iqbal	BJP	25135	21.67
Subhan Khan	INC	12809	11.04
Dayawati	BSP	10096	8.7
Noor Mohammad	IND	516	0.44
Sahnaz	IND	357	0.31
Safat Khan	IND	294	0.25
Hakam Khan	HaLP	237	0.2
Sumeet Singh	IND	204	0.18
Sajid	SP	178	0.15
Attar Mohd	HJCPV	157	0.14
Abdul Gaffar	IND	102	0.09
Jakar	IND	44	0.04
	NOTA	437	0.38

Votes Percentage of Top Parties - 2014



Polling Station Level Election Results

Number and Name of Polling Stations (PS) (2019 AE)

Number of Polling Stations	Name of Polling Stations	Number of Polling Stations	Name of Polling Stations
1	Govt. Primary School, Khawajli Kalan	22	Govt. Primary School, Rehpua
2	Govt. Primary School, Khawajli Kalan	23	Govt. Middle School, Ter
3	Govt. High School, Shikrawa	24	Govt. Middle School, Ter
4	Govt. Primary School, Shikrawa	25	Govt. Primary School, Ter
5	Govt. Primary School, Shikrawa	26	Govt. Primary School, Sultanpur Punhana
6	Govt. High School, Shikrawa	27	Govt. Primary School, Higanpur
7	Govt. High School, Shikrawa	28	Govt. Primary School, Raipur
8	Govt. Senior Secondary School, Jehtana	29	Govt. Primary School, Rahida
9	Govt. Senior Secondary School, Jehtana	30	Govt. Middle School, Gulalta
10	Govt. Model Senior Secondary School, Siroli	31	Govt. Middle School, Gulalta
11	Govt. Primary School, Siroli	32	Govt. Primary School, Gulalta
12	Govt. Model Senior Secondary School, Siroli	33	Govt. Middle School, Fardari
13	Govt. Primary School, Gubradi	34	Govt. High School, Bisru
14	Govt. Middle School, Rajpura	35	Govt. High School, Bisru
15	Govt. Primary School, Rasulpur	36	Govt. High School, Bisru
16	Govt. Primary School, Jalika	37	Govt. High School, Bisru
17	Govt. Middle School, Ferozepur Meo	38	Govt. Primary School, Bisru
18	Govt. Middle School, Ferozepur Meo	39	Govt. Primary School, Bisru
19	Govt. Primary School, Mohamadpur	40	Govt. Primary School, Bisru
20	Govt. Primary School, Mohamadpur	41	Govt. Primary School, Gheera
21	Govt. Primary School, Rehpua	42	Govt. Primary School, Badka

Contd....

Polling Station Level Election Results

Polling Station-wise Votes Secured by Overall Top Five Parties in Punahana Assembly in Assembly Election (AE) under Gurgaon Parliamentary Constituency in Haryana (2019)

No. of Polling Station	Winner - Mohd Ilyas (INC)	Runner-up - Rahish Khan (IND)	3rd - Nauksham Chaudhary (BJP)	4th - Iqbal (JNJP)	5th - Subhan Khan (INLD)	NOTA	Other	Total Votes Secured
36	244	165	162	70	8	5	21	675
37	218	196	156	44	1	5	3	623
38	196	104	236	37	9	5	8	595
39	114	224	225	88	9	2	7	669
40	109	124	183	73	8	4	9	510
41	211	115	39	38	190	2	22	617
42	194	151	91	21	10	2	6	475
43	17	277	96	11	113	9	25	548
44	59	127	132	1	231	2	10	562
45	45	239	175	7	86	4	22	578
46	18	42	795	1	0	1	5	862
47	25	14	664	2	1	0	2	708
48	144	122	346	74	22	2	12	722
49	181	161	305	19	5	7	19	697
50	222	220	62	18	51	1	11	585
51	294	144	73	22	3	0	7	543
52	412	187	69	23	59	7	17	774
53	214	189	32	8	15	2	6	466
54	207	145	13	5	20	1	11	402
55	202	318	36	16	29	5	17	623
56	194	198	42	10	6	2	10	462
57	378	188	84	13	20	10	16	709
58	367	178	172	29	15	4	8	773
59	390	273	35	21	14	11	14	758
60	323	226	30	61	9	3	8	660
61	367	104	133	39	8	3	9	663
62	277	133	27	79	6	2	7	531
63	292	181	13	7	16	4	13	526
64	215	113	117	6	4	5	20	480
65	303	141	97	19	10	3	17	590
66	96	20	353	4	2	0	7	482
67	235	169	229	18	8	2	20	681
68	215	100	398	14	17	4	5	753
69	122	18	375	0	2	1	1	519
70	187	129	103	5	3	2	5	434

Contd....

Polling Station Level Election Results

Winner, Runner-up and 3rd Party Position & Winning Margin According to Polling Stations in Punahana Assembly in Assembly Election (AE) under Gurgaon Parliamentary Constituency in Haryana (2019)

Polling Station Number	Winner Party	Winner Votes (%)	Runner-up Party	Runner-up Votes (%)	Winning Margin Votes (%)	Third Party	Third Party Votes (%)	Other Votes (%)
71	BJP	635 (77.72)	INC	110 (13.46)	525 (64.26)	IND (RK)	47 (5.75)	25 (3.06)
72	BJP	223 (48.16)	INC	192 (41.47)	31 (6.69)	IND (RK)	40 (8.64)	8 (1.73)
73	INC	307 (69.93)	IND (RK)	85 (19.36)	222 (50.57)	BJP	28 (6.38)	19 (4.33)
74	INC	389 (73.4)	IND (RK)	82 (15.47)	307 (57.93)	BJP	35 (6.6)	24 (4.53)
75	INC	332 (70.64)	IND (RK)	101 (21.49)	231 (49.15)	BJP	25 (5.32)	12 (2.55)
76	IND (RK)	131 (55.51)	INC	77 (32.63)	54 (22.88)	BJP	20 (8.47)	8 (3.39)
77	INC	319 (46.84)	IND (RK)	169 (24.82)	150 (22.02)	BJP	98 (14.39)	95 (13.95)
78	INC	206 (42.83)	IND (RK)	160 (33.26)	46 (9.57)	BJP	53 (11.02)	62 (12.89)
79	INC	455 (54.95)	IND (RK)	129 (15.58)	326 (39.37)	BJP	129 (15.58)	115 (13.89)
80	INC	292 (54.38)	IND (RK)	160 (29.8)	132 (24.58)	BJP	45 (8.38)	40 (7.45)
81	INC	313 (53.5)	BJP	105 (17.95)	208 (35.55)	IND (RK)	92 (15.73)	75 (12.82)
82	IND (RK)	279 (45.44)	INC	255 (41.53)	24 (3.91)	JNJP	27 (4.4)	53 (8.63)
83	IND (RK)	287 (52.66)	INC	195 (35.78)	92 (16.88)	BJP	23 (4.22)	40 (7.34)
84	BJP	297 (69.23)	IND (RK)	84 (19.58)	213 (49.65)	INC	36 (8.39)	12 (2.8)
85	IND (RK)	341 (38.79)	INC	299 (34.02)	42 (4.77)	BJP	112 (12.74)	127 (14.45)
86	INC	447 (57.83)	IND (RK)	224 (28.98)	223 (28.85)	JNJP	44 (5.69)	58 (7.5)
87	INC	141 (28.14)	BJP	128 (25.55)	13 (2.59)	JNJP	111 (22.16)	121 (24.15)
88	INC	364 (51.34)	IND (RK)	185 (26.09)	179 (25.25)	BJP	121 (17.07)	39 (5.5)
89	IND (RK)	248 (34.64)	INC	231 (32.26)	17 (2.38)	INLD	116 (16.2)	121 (16.9)
90	IND (RK)	340 (53.04)	INC	208 (32.45)	132 (20.59)	BJP	37 (5.77)	56 (8.74)
91	INLD	240 (42.63)	IND (RK)	118 (20.96)	122 (21.67)	BJP	116 (20.6)	89 (15.81)
92	INLD	374 (61.51)	IND (RK)	93 (15.3)	281 (46.21)	BJP	67 (11.02)	74 (12.17)
93	IND (RK)	420 (51.98)	INC	177 (21.91)	243 (30.07)	BJP	166 (20.54)	45 (5.57)
94	IND (RK)	332 (48.33)	INC	191 (27.8)	141 (20.53)	BJP	120 (17.47)	44 (6.4)
95	BJP	541 (81.97)	IND (RK)	84 (12.73)	457 (69.24)	INC	16 (2.42)	19 (2.88)
96	BJP	373 (62.9)	IND (RK)	158 (26.64)	215 (36.26)	INC	42 (7.08)	20 (3.37)
97	BJP	235 (69.94)	IND (RK)	74 (22.02)	161 (47.92)	SHPP	10 (2.98)	17 (5.06)
98	IND (RK)	277 (37.58)	BJP	228 (30.94)	49 (6.64)	INC	145 (19.67)	87 (11.8)
99	BJP	396 (49.13)	IND (RK)	180 (22.33)	216 (26.8)	INC	152 (18.86)	78 (9.68)
100	BJP	484 (60.35)	IND (RK)	167 (20.82)	317 (39.53)	INC	89 (11.1)	62 (7.73)
101	BJP	280 (45.45)	IND (RK)	198 (32.14)	82 (13.31)	INC	90 (14.61)	48 (7.79)
102	BJP	533 (72.32)	IND (RK)	127 (17.23)	406 (55.09)	INC	34 (4.61)	43 (5.83)
103	BJP	516 (64.26)	IND (RK)	131 (16.31)	385 (47.95)	INC	108 (13.45)	48 (5.98)
104	BJP	281 (34.52)	IND (RK)	270 (33.17)	11 (1.35)	INC	213 (26.17)	50 (6.14)
105	BJP	368 (64.22)	INC	91 (15.88)	277 (48.34)	IND (RK)	89 (15.53)	25 (4.36)

Contd....

Socio-Economic Amenities - Rural

Access to Education Facilities

Particulars	Number of Villages (% of Population)				
	Available	Not Available	If Not Available (Distance of Nearest Facility)		
			A	B	C
Govt. Primary School	78 (99)	9 (1)	4 (0)	5 (1)	0 (0)
Private Primary School	5 (18)	82 (82)	0 (0)	0 (0)	0 (0)
Govt. Middle School	56 (89)	31 (11)	19 (9)	11 (2)	0 (0)
Private Middle School	3 (12)	84 (88)	0 (0)	0 (0)	1 (0)
Govt. Secondary School	15 (45)	72 (55)	26 (17)	40 (29)	3 (4)
Private Secondary School	2 (4)	85 (96)	0 (0)	0 (0)	1 (0)
Govt. Senior Secondary School	7 (25)	80 (75)	25 (21)	48 (47)	6 (6)
Private Senior Secondary School	0 (0)	87 (100)	0 (0)	0 (0)	1 (0)
Govt. Arts and Science Degree College	0 (0)	87 (100)	2 (3)	3 (6)	81 (91)
Private Arts and Science Degree College	0 (0)	87 (100)	0 (0)	0 (0)	1 (0)
Govt. Engineering College	0 (0)	87 (100)	0 (0)	0 (0)	46 (61)
Private Engineering College	0 (0)	87 (100)	0 (0)	0 (0)	41 (39)
Govt. Medicine College	0 (0)	87 (100)	0 (0)	0 (0)	87 (100)
Private Medicine College	0 (0)	87 (100)	0 (0)	0 (0)	0 (0)
Govt. Management Institute	0 (0)	87 (100)	0 (0)	0 (0)	28 (27)
Private Management Institute	0 (0)	87 (100)	0 (0)	0 (0)	59 (73)
Govt. Polytechnic	0 (0)	87 (100)	0 (0)	2 (3)	83 (96)
Private Polytechnic	1 (1)	86 (99)	0 (0)	0 (0)	1 (0)
Govt. Vocational Training School/ITI	0 (0)	87 (100)	1 (2)	2 (1)	84 (97)
Private Vocational Training School/ITI	0 (0)	87 (100)	0 (0)	0 (0)	0 (0)
Govt. Non Formal Training Centre	0 (0)	87 (100)	0 (0)	0 (0)	87 (100)
Private Non Formal Training Centre	0 (0)	87 (100)	0 (0)	0 (0)	0 (0)
Govt. School For Disabled	0 (0)	87 (100)	0 (0)	0 (0)	87 (100)
Private School For Disabled	0 (0)	87 (100)	0 (0)	0 (0)	0 (0)
Government Others	0 (0)	87 (100)	0 (0)	0 (0)	0 (0)
Private Others	0 (0)	87 (100)	0 (0)	0 (0)	0 (0)

Note : Distance A : Less than 5 km; B : Between 5-10 km; C : 10+ km.; Source : Data Analysis is based on 2011 Census.

DISCLAIMER

The Terms of Use and Disclaimer of Datanet India Private Limited (hereinafter referred to as "Datanet") for use of this analysis report of **Punahana Assembly Constituency (Punahana Vidhan Sabha)** :-

1. **Assembly Factbook™** is a Registered Trade Mark owned by Datanet.
2. All the maps are sketched and graphical representation only and have not been drawn to the scale and also not to represent the actual geographical area or boundary of the unit.
3. The data for the aforesaid analysis is based on authentic sources and has been culled from the various publications of Census, CSO and NSSO for district and block level data, various central and state government departments, Central & State Elections Commissions and the concerned Returning Officers' releases, Electoral Rolls, Election results and allied publications, internal assessment, surveys, estimates and analysis. Therefore, certain adjustment of data at micro level may have been done to arrive closer to the macro data.
4. Data have been provided on an "As Is" and "As AVAILABLE" basis
5. The colours shown in the maps or diagram and charts of a particular party, alliance or AC are indicative and do not represent them.
6. This publication which includes maps, sheets, graphs and data would be the property under copyright of Datanet only. The user may use these for its internal study, analysis and research purposes. It's public display, re-selling or any commercial uses by the user are not allowed.
7. Datanet has taken due care and caution in compilation and processing of data and allied information, but does not guarantee the accuracy, adequacy or completeness of any information/analysis and will be not responsible for any errors or omissions or for the results obtained from the use of such information/analysis.
8. All the contents for the publication have been culled from various authentic sources and Datanet reasonably believes such sources to be reliable, but does not make any representations, express or implied as to the accuracy or fitness of use of such information. The information or contents of the information/analysis do not constitute advice and should not be relied upon in making (or refraining from making) any decision. Any reliance placed upon the information provided by Datanet is the sole responsibility and strictly at the user's risk.
9. In no event will Datanet be liable for any damages (including, without limitation, damages for loss of business projects, or loss of profits) arising in contract, tort or otherwise from the use of or inability to use any of its contents, or from any action taken (or refrained from being taken) as a result of using the analysis or any of its contents. Datanet its directors, owners, editors, officials, employees, distributor and agents or any associate will not be liable for any errors in the information contained or any consequences arising from the use of the contents of the provided information/analysis.
10. If any provision of these terms and conditions is held invalid or illegal or unenforceable for any reason by any court of competent jurisdiction, such provision shall be severed and the remainder of provisions of the terms and conditions shall continue in full force and effect as if the Term of Use had been executed with the invalid, illegal or unenforceable provision eliminated.
11. If there are any discrepancies in the information provided, please bring it to attention of Datanet for suitable rectification measures.

**Buy Online This Complete Book At
Datanet India eBooks Store**

www.indiastatpublications.com

or go directly at

[http://www.indiastatpublications.com/
Assembly_factbook/Haryana/Gurgaon/ Punahana](http://www.indiastatpublications.com/Assembly_factbook/Haryana/Gurgaon/Punahana)

 **india**stat**elections**

ISBN : 978-93-5293-533-8

