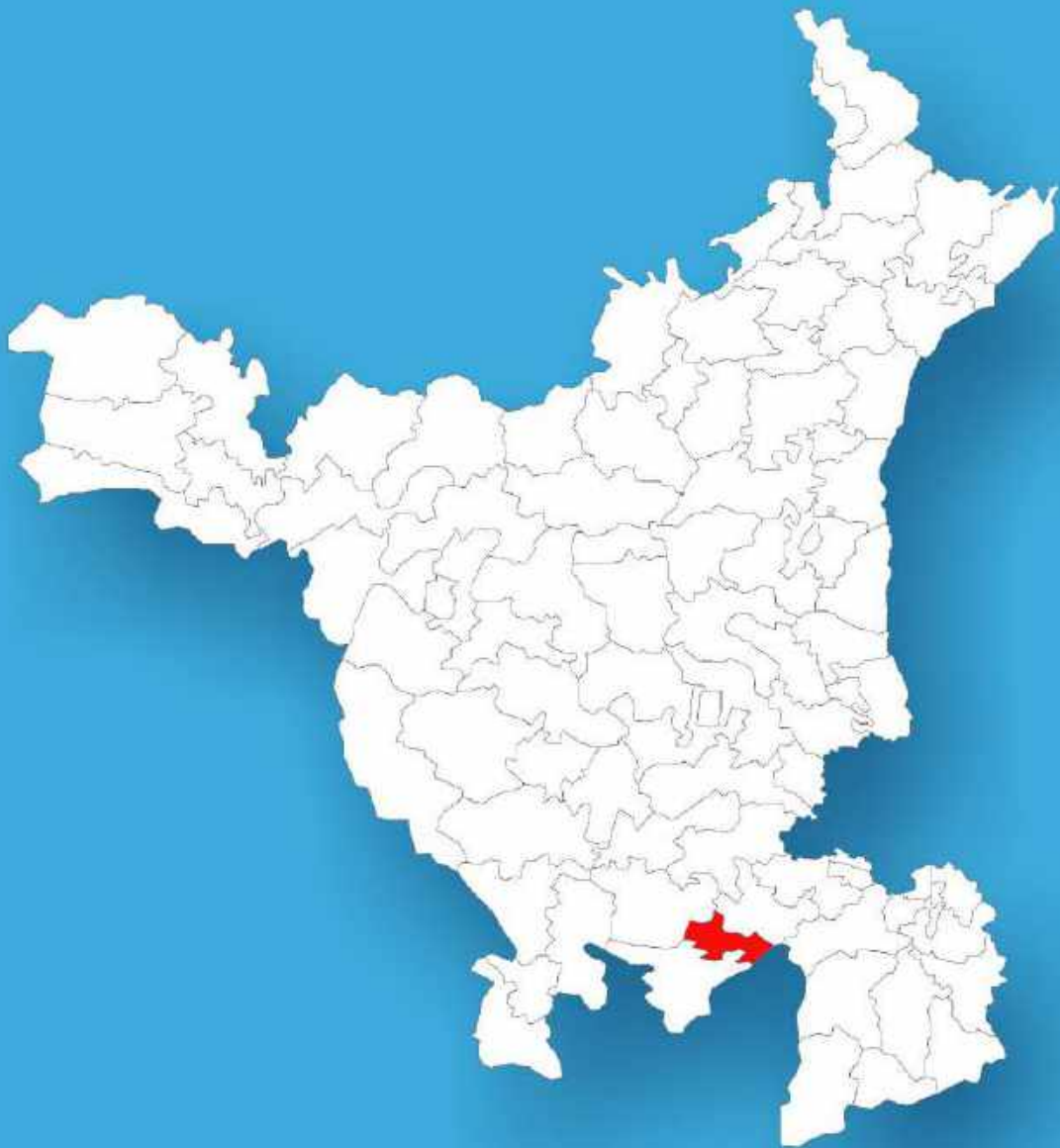




Haryana

# Assembly Factbook™

Rewari Assembly Constituency



Key Electoral Data of Rewari  
Assembly Constituency (Vidhan Sabha)

Haryana  
**Assembly Factbook**<sup>TM</sup>  
Rewari Assembly Constituency



Rewari Vidhan Sabha

## **Editor & Director**

Dr. R.K. Thukral

## **Research Editor**

Dr. Shafeeq Rahman

## **Compiled, Researched and Published by Datanet India Pvt. Ltd.**

D-100, 1st Floor,

Okhla Industrial Area, Phase-I,  
New Delhi- 110020.

Ph.: 91-11- 43580781-84

Email : support@indiastatpublications.com

Website : www.indiastatelections.com

## **Online Book Store :**

www.indiastatpublications.com

**Report No. :** AFB/HR-74-0125

**ISBN :** 978-93-5293-539-0

**First Edition :** January, 2018

**Eighth Updated Edition :** January, 2025

**Price :** Rs. 11500/-

US\$ 310

**© Datanet India Pvt. Ltd.**

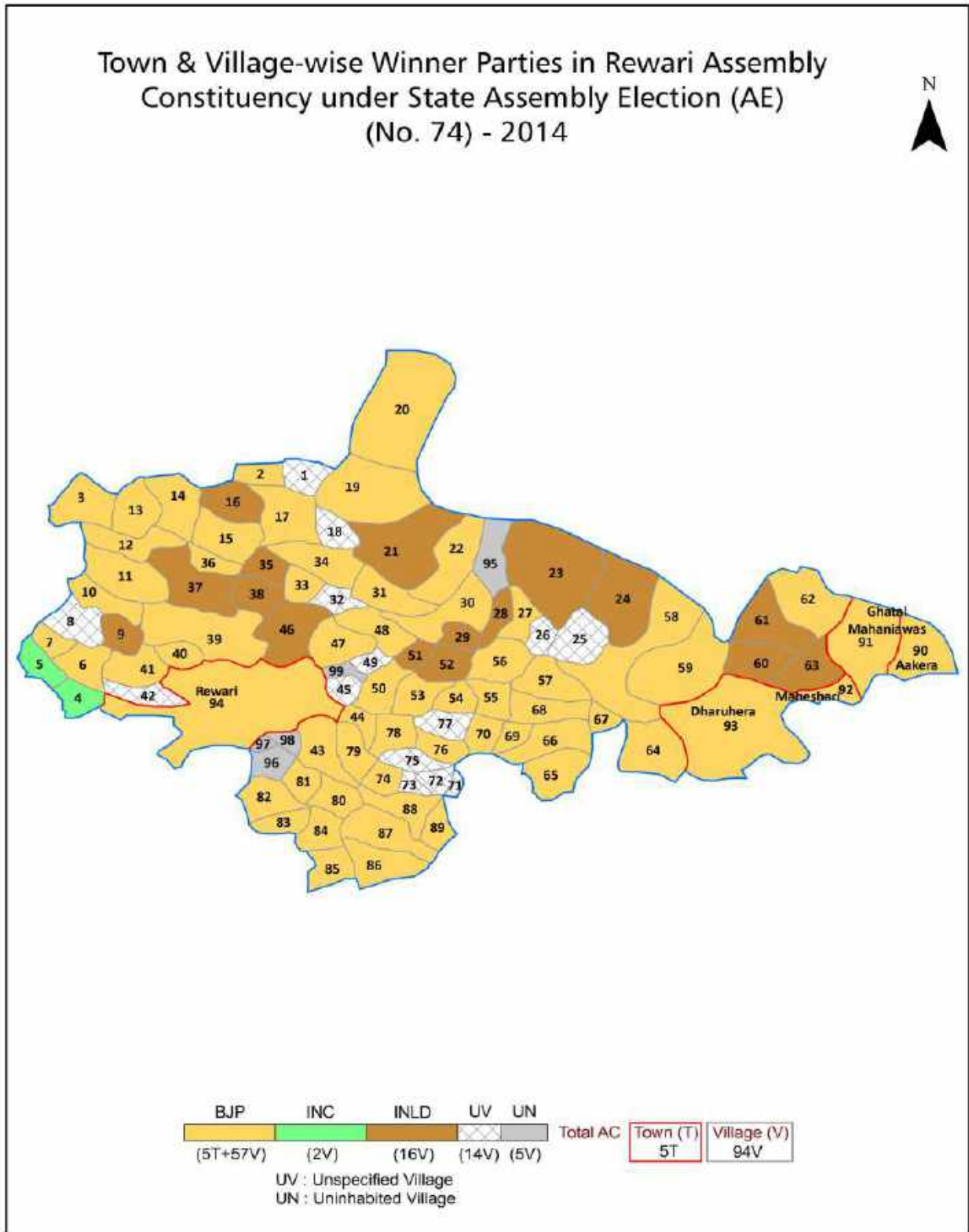
All rights reserved. No part of this book may be reproduced, stored in a retrieval system or transmitted in any form or by any means, mechanical photocopying, photographing, scanning, recording or otherwise without the prior written permission of the publisher. Please refer to Disclaimer at page no. 203 for the use of this publication.

Printed in India

# Contents

No.	Particulars	Page No.
	<b>Introduction</b>	
1	Assembly Constituency - (Vidhan Sabha) at a Glance   Features of Assembly as per Delimitation Commission of India (2008)	1-2
	<b>Location and Political Maps</b>	
2	Location Map   Boundaries of Assembly Constituency - (Vidhan Sabha) in District   Boundaries of Assembly Constituency under Parliamentary Constituency - (Lok Sabha)   Town & Village-wise Winner Parties- 2024-PE, 2024-AE, 2019-PE, 2019-AE, 2014-PE, 2014-AE, 2009-PE and 2009-AE	3-11
	<b>Administrative Setup (2011)</b>	
3	District   Sub-district   Towns   Villages   Inhabited Villages   Uninhabited Villages   Village Panchayat   Intermediate Panchayat	12-18
	<b>Demographics (2011)</b>	
4	Population   Households   Rural/Urban Population   Towns and Villages by Population Size   Sex Ratio (Total & 0-6 Years)   Religious Population   Social Population   Literacy Rate	19-20
	<b>Electoral Features</b>	
5	Important Dates of Last Elections Held   Electors by Gender   Service Electors   Voters   Voters Turnout   Polling Stations & Average Number of Electors per Polling Station   Electors by Age Group   Present Elected Representatives	21-26
	<b>Historical Summary Election Results</b>	
6	Vote Share of Major Parties   Winning Margin (Number & Percentage   Polarity of Parties   Summary Result of Assembly Segment of Parliamentary Elections 2024, 2019, 2014, 2009, 2004 and 1999   Summary Result of Assembly Elections 2024, 2019, 2014, 2009, 2005, 2000, 1996, 1991, 1987, 1982, 1977, 1972, 1968 and 1967	27-48
	<b>Polling Station Level Election Results</b>	
7	Name and Number of Polling Station 2024-PE, 2024-AE, 2019-PE, 2019-AE, 2014-PE, 2014-AE, 2009-PE and 2009-AE   Polling Station-wise Electors, Voters & Voters Turnout 2024-PE, 2024-AE, 2019-PE, 2019-AE, 2014-PE, 2014-AE, 2009-PE and 2009-AE   Polling Station wise Elections Results 2024-PE, 2024-AE, 2019-PE, 2019-AE, 2014-PE, 2014-AE, 2009-PE and 2009-AE	49-180
	<b>Share of Assembly Constituency</b>	
8	Share of Assembly Constituency - (Vidhan Sabha) in State, District and Parliamentary Constituency - (Lok Sabha)	181
	<b>Socio-Economic Amenities (2011)</b>	
9	Access to Administrative Units   Agricultural, Manufacturing and Industrial Commodities   Demographic Indicators   Education   Health & Manpower   Drinking Water Supply   Sanitation   Entertainment and Recreations Infrastructure   Power   Food Allocation Distribution and Marketing of Agriculture Commodities Infrastructure   Transport and Road Infrastructure   Communication   Banking and Financial Services   Land Use   Irrigation Source	183-197
10	<b>Abbreviation &amp; Sources</b>	199-201
11	<b>Disclaimer</b>	203

Location & Political Map



## Administrative Setup

### List of Village Panchayat & Intermediate Panchayat (Block) Name - 2011

Village Name	Village Panchayat Name	Intermediate Panchayat Name
Aaspur (114)	Aaspur (114)	Rewari
Alamgirpur (298)	Alamgirpur (298)	Rewari
Asadpur (280)	Asadpur (280)	Rewari
Balawas Ahir (128)	Balawas Ahir (128)	Rewari
Balawas Jamapur (109)	Balawas Jamapur (109)	Jatu Sana
Baliar Kalan (199)	Baliar Kalan (199)	Rewari
Baliar Khurd (200)	Baliar Khurd (200)	Rewari
Bambar (182)	Bambar (182)	Rewari
Bariawas (170)	Bariawas (170)	Rewari
Bhagwanpur (121)	Bhagwanpur (121)	Rewari
Bhudla (186)	Bhudla (186)	Bawal
Bhudpur (116)	Bhudpur (116)	Rewari
Bhurthal Jatt (216)	Bhurthal Jatt (216)	Rewari
Bhurthal Thethar (215)	Bhurthal Thethar (215)	Rewari
Bikaner (221)	Bikaner (221)	Rewari
Budana (202)	Budana (202)	Rewari
Budani (208)	Budani (208)	Rewari
Chanduwas( 117)	Chanduwas( 117)	Rewari
Chillar (259)	Chillar (259)	Rewari
Chitarpuri (207)	Chitarpuri (207)	Rewari
Dabari (210)	Dabari (210)	Rewari
Dhakia (286)	Dhakia (286)	Rewari
Dohaki (120)	Dohaki (120)	Rewari
Dohana (285)	Dohana (285)	Rewari
Dungarwas (194)	Dungarwas (194)	Rewari
Fatehpuri Pipa(181)	Fatehpuri Pipa(181)	Rewari
Gangayacha Ahir (222)	Gangayacha Ahir (222)	Rewari
Gangayacha Jatt(223)	Gangayacha Jatt(223)	Rewari
Garhi Alawalpur (294)	Garhi Alawalpur (294)	Rewari

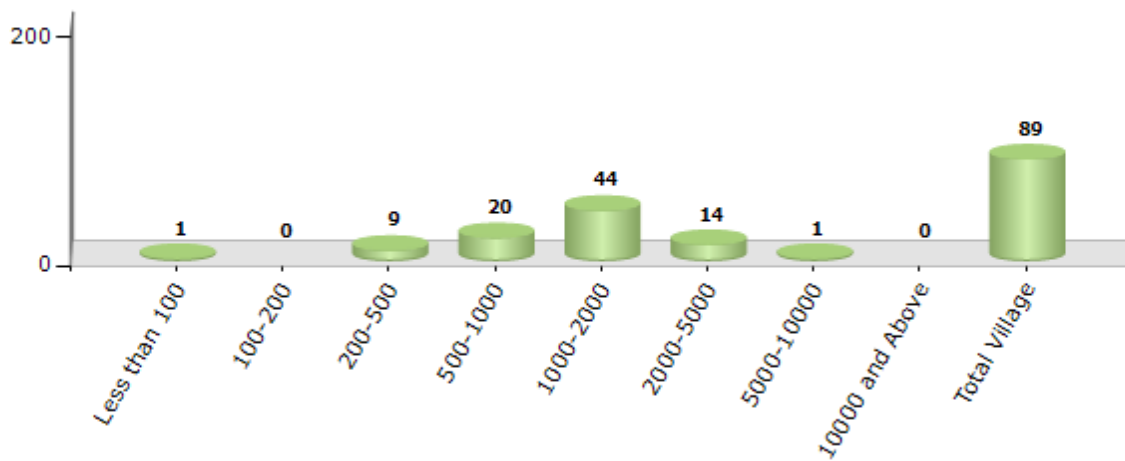
Contd....

## Demographics

### Number of Villages by Population Size - 2011

Less than 100	100-200	200-500	500-1000	1000-2000	2000-5000	5000-10000	10000 and Above	Total Village
1	0	9	20	44	14	1	0	89

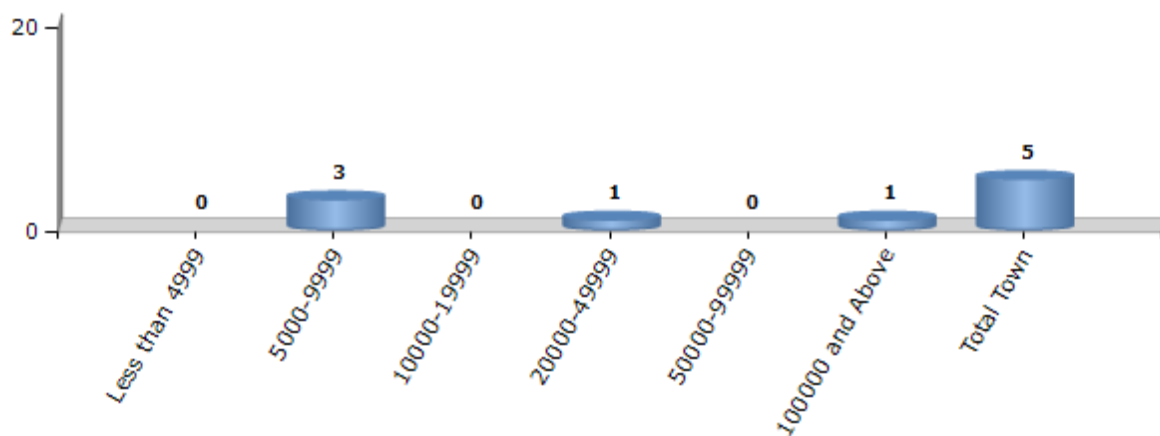
Number of Villages by Population Size - 2011



### Number of Towns by Population Size - 2011

Less than 4999	5000-9999	10000-19999	20000-49999	50000-99999	100000 and Above	Total Town
0	3	0	1	0	1	5

Number of Towns by Population Size - 2011

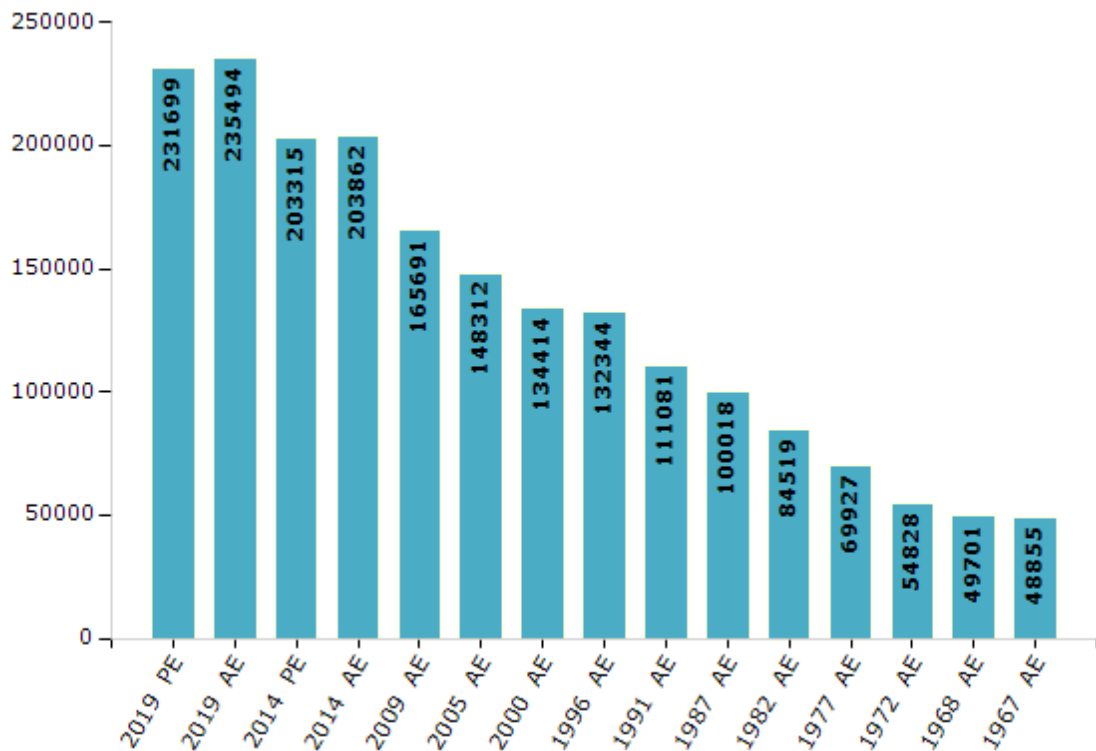


## Electoral Features

### Electors by Male & Female

Year	Male	Female	Others	Total	Year	Male	Female	Others	Total
2019 PE	122559	109139	1	231699	1999 PE	-	-	-	-
2019 AE	124302	111191	1	235494	1996 AE	69532	62812	-	132344
2014 PE	108251	95064	0	203315	1991 AE	57938	53143	-	111081
2014 AE	108106	95756	0	203862	1987 AE	52497	47521	-	100018
2009 PE	-	-	-	-	1982 AE	43595	40924	-	84519
2009 AE	89225	76466	-	165691	1977 AE	35925	34002	-	69927
2005 AE	79322	68990	-	148312	1972 AE	28167	26661	-	54828
2004 PE	-	-	-	-	1968 AE	25929	23772	-	49701
2000 AE	71819	62595	-	134414	1967 AE	-	-	-	48855

Number of Electors



Note : AE : Assembly Election, PE : Assembly Segment of Parliamentary Election

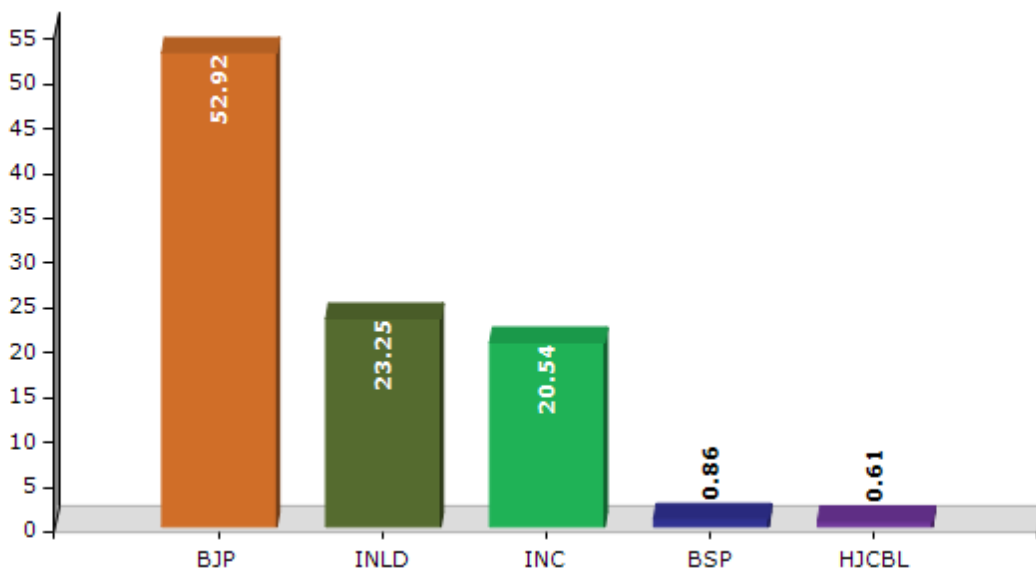


## Historical Summary Election Results

### Summary Result of Assembly Election - 2014

Candidate Name	Party	Votes	Votes %
Randhir Singh Kapriwas	BJP	81103	52.92
Satish Yadav	INLD	35637	23.25
Ajay Singh	INC	31471	20.54
Pritam Kumar	BSP	1312	0.86
Raghu Yadav	HJCBL	935	0.61
Vijay Somany	IND	784	0.51
Comrade Balram Yadav	SUCI	422	0.28
Satish	IND	383	0.25
Satender Kumar	IND	177	0.12
Surender	IND	132	0.09
Suresh	SMBHP	120	0.08
Saroj	HaLP	67	0.04
Raj Pal	IND	60	0.04
Narender Kumar	IND	39	0.03
	NOTA	608	0.4

Votes Percentage of Top Parties - 2014



## Polling Station Level Election Results

### Number and Name of Polling Stations (PS) (2019 AE)

Number of Polling Stations	Name of Polling Stations	Number of Polling Stations	Name of Polling Stations
1	Govt. Primary School, Balawas Jamapur	22	Govt. Senior Secondary School, Bikaner
2	Govt. Middle School, Kishangarh	23	Govt. Senior Secondary School, Bikaner
3	Govt. Middle School, Shekhpur Shikar Pur	24	Govt. Middle School, Lisana
4	Govt. Middle School, Shekhpur Shikar Pur	25	Govt. Middle School, Lisana
5	Govt. Middle School, Gangaicha Jat	26	Govt. Primary School, Lakhnaur
6	Govt. Primary School, Rajawas	27	Govt. Primary School, Rajpura Khalsa
7	Govt. High School, Jaitpur Shekhpur	28	Govt. Middle School, Gindokhar
8	Govt. High School, Jaitpur Shekhpur	29	Govt. Middle School, Gindokhar
9	Schedule Caste Choupal, Jaitpur Shekhpur	30	Govt. Middle School, Balawas Ahir
10	Govt. High School, Chilhar	31	Govt. Middle School, Balawas Ahir
11	Govt. High School, Chilhar	32	Govt. Primary School, Ladhuwas Ahir
12	Schedule Caste Chaupal, Chilhar	33	Govt. Senior Secondary School, Saharanwas
13	Govt. High School, Jat Sayarwas	34	Govt. Senior Secondary School, Saharanwas
14	Govt. High School, Jat Sayarwas	35	Govt. Primary School, Kharagwas
15	Govt. Middle School, Bhurthal Jat	36	Govt. Middle School, Chandawas
16	Govt. Middle School, Bhurthal Jat	37	Govt. Middle School, Chandawas
17	Govt. Senior Secondary School, Kakodiya	38	Govt. Primary School, Budhpur
18	Govt. Senior Secondary School, Kakodiya	39	Govt. Primary School, Budhpur
19	Govt. Middle School, Gangyacha Ahir	40	Govt. Primary School, Kaluwas
20	Govt. Middle School, Gangyacha Ahir	41	Govt. Primary School, Kaluwas
21	Govt. Middle School, Gangyacha Ahir	42	Govt. Sr.Sec.School, Gokalgarh

Contd....

## Polling Station Level Election Results

### Polling Station-wise Votes Secured by Overall Top Five Parties in Rewari Assembly in Assembly Election (AE) under Gurgaon Parliamentary Constituency in Haryana (2019)

No. of Polling Station	Winner - Chiranjeev Rao (INC)	Runner-up - Sunil Kumar (BJP)	3rd - Randhir Singh Kapriwas (IND)	4th - Prashant Sunny Yadav (IND)	5th - Malkhan Singh (JNJP)	NOTA	Other	Total Votes Secured
36	132	107	40	230	2	1	12	524
37	91	113	46	250	1	4	19	524
38	58	68	11	443	0	0	8	588
39	96	30	11	500	1	0	9	647
40	158	185	29	183	2	5	10	572
41	151	130	70	146	0	0	11	508
42	490	77	103	21	0	5	52	748
43	393	90	164	70	1	3	24	745
44	296	85	204	161	1	0	9	756
45	273	116	168	123	2	2	16	700
46	183	105	69	190	0	1	18	566
47	118	212	178	45	20	2	5	580
48	208	61	42	59	23	2	27	422
49	123	29	36	9	211	0	49	457
50	273	234	33	35	186	2	42	805
51	131	216	123	44	5	6	139	664
52	85	93	46	33	20	1	34	312
53	174	217	133	50	0	0	53	627
54	114	151	114	42	9	4	13	447
55	401	189	71	146	1	1	28	837
56	170	331	88	152	4	0	15	760
57	263	191	180	127	6	1	30	798
58	196	241	109	308	1	0	31	886
59	172	19	12	33	21	1	56	314
60	149	57	62	45	253	0	59	625
61	104	86	18	22	248	1	11	490
62	149	31	27	2	20	0	20	249
63	213	190	77	110	34	0	29	653
64	187	125	170	218	3	1	10	714
65	95	27	424	72	3	1	10	632
66	108	18	345	24	0	1	0	496
67	144	205	124	34	0	1	15	523
68	190	132	95	9	5	1	115	547
69	306	106	28	5	3	2	3	453
70	303	89	20	0	3	0	6	421

Contd....

## Polling Station Level Election Results

### Winner, Runner-up and 3rd Party Position & Winning Margin According to Polling Stations in Rewari Assembly in Assembly Election (AE) under Gurgaon Parliamentary Constituency in Haryana (2019)

Polling Station Number	Winner Party	Winner Votes (%)	Runner-up Party	Runner-up Votes (%)	Winning Margin Votes (%)	Third Party	Third Party Votes (%)	Other Votes (%)
71	INC	227 (40.9)	IND (RSK)	201 (36.22)	26 (4.68)	BJP	72 (12.97)	55 (9.91)
72	IND (RSK)	234 (40.28)	INC	207 (35.63)	27 (4.65)	BJP	105 (18.07)	35 (6.02)
73	INC	190 (51.49)	IND (RSK)	104 (28.18)	86 (23.31)	BJP	53 (14.36)	22 (5.96)
74	INC	141 (45.63)	BJP	80 (25.89)	61 (19.74)	IND (RSK)	72 (23.3)	16 (5.18)
75	JNJP	290 (39.24)	INC	228 (30.85)	62 (8.39)	IND (RSK)	110 (14.88)	111 (15.02)
76	BJP	242 (33.38)	INC	221 (30.48)	21 (2.9)	IND (RSK)	146 (20.14)	116 (16)
77	BJP	277 (47.19)	INC	142 (24.19)	135 (23)	IND (RSK)	90 (15.33)	78 (13.29)
78	INC	395 (68.82)	IND (RSK)	69 (12.02)	326 (56.8)	BJP	52 (9.06)	58 (10.1)
79	INC	401 (41.68)	BJP	163 (16.94)	238 (24.74)	IND (RSK)	148 (15.38)	250 (25.99)
80	JNJP	352 (39.42)	INC	220 (24.64)	132 (14.78)	IND (PSY)	140 (15.68)	181 (20.27)
81	BJP	331 (51.8)	IND (RSK)	131 (20.5)	200 (31.3)	INC	99 (15.49)	78 (12.21)
82	BJP	292 (42.32)	INC	158 (22.9)	134 (19.42)	IND (RSK)	153 (22.17)	87 (12.61)
83	BJP	229 (36.88)	INC	176 (28.34)	53 (8.54)	IND (RSK)	171 (27.54)	45 (7.25)
83A	BJP	247 (39.71)	INC	186 (29.9)	61 (9.81)	IND (RSK)	122 (19.61)	67 (10.77)
84	BJP	271 (43.99)	IND (RSK)	160 (25.97)	111 (18.02)	INC	88 (14.29)	97 (15.75)
85	INC	382 (46.87)	BJP	207 (25.4)	175 (21.47)	IND (RSK)	100 (12.27)	126 (15.46)
86	INC	216 (34.18)	BJP	180 (28.48)	36 (5.7)	IND (RSK)	122 (19.3)	114 (18.04)
87	BJP	264 (30.03)	IND (RSK)	263 (29.92)	1 (0.11)	INC	193 (21.96)	159 (18.09)
88	BJP	232 (32.31)	IND (RSK)	183 (25.49)	49 (6.82)	INC	173 (24.09)	130 (18.11)
89	BJP	246 (33.74)	INC	221 (30.32)	25 (3.42)	IND (RSK)	180 (24.69)	82 (11.25)
90	BJP	251 (37.52)	IND (RSK)	161 (24.07)	90 (13.45)	INC	159 (23.77)	98 (14.65)
91	BJP	238 (31.44)	INC	210 (27.74)	28 (3.7)	IND (RSK)	181 (23.91)	128 (16.91)
92	BJP	254 (34.23)	INC	180 (24.26)	74 (9.97)	IND (RSK)	173 (23.32)	135 (18.19)
93	INC	301 (35.79)	BJP	254 (30.2)	47 (5.59)	IND (PSY)	151 (17.95)	135 (16.05)
94	INC	222 (28.68)	BJP	216 (27.91)	6 (0.77)	IND (PSY)	116 (14.99)	220 (28.42)
95	BJP	307 (38.76)	INC	205 (25.88)	102 (12.88)	IND (PSY)	120 (15.15)	160 (20.2)
96	BJP	241 (38.81)	INC	171 (27.54)	70 (11.27)	IND (RSK)	102 (16.43)	107 (17.23)
96A	BJP	248 (41.06)	IND (RSK)	164 (27.15)	84 (13.91)	INC	128 (21.19)	64 (10.6)
97	BJP	227 (26.61)	IND (PSY)	217 (25.44)	10 (1.17)	INC	198 (23.21)	211 (24.74)
98	BJP	281 (37.42)	IND (PSY)	268 (35.69)	13 (1.73)	INC	121 (16.11)	81 (10.79)
99	INC	171 (42.01)	IND (PSY)	98 (24.08)	73 (17.93)	IND (RSK)	59 (14.5)	79 (19.41)
100	INC	142 (33.26)	BJP	91 (21.31)	51 (11.95)	IND (RSK)	83 (19.44)	111 (26)
101	INC	156 (30.95)	BJP	124 (24.6)	32 (6.35)	IND (PSY)	103 (20.44)	121 (24.01)
102	INC	213 (28.51)	BJP	207 (27.71)	6 (0.8)	IND (RSK)	115 (15.39)	212 (28.38)
103	BJP	237 (34.9)	INC	195 (28.72)	42 (6.18)	IND (RSK)	151 (22.24)	96 (14.14)

Contd....

## Socio-Economic Amenities - Rural

### Access to Education Facilities

Particulars	Number of Villages (% of Population)				
	Available	Not Available	If Not Available (Distance of Nearest Facility)		
			A	B	C
Govt. Primary School	83 (99)	6 (1)	4 (1)	2 (0)	0 (0)
Private Primary School	34 (49)	55 (51)	0 (0)	0 (0)	0 (0)
Govt. Middle School	52 (74)	37 (26)	18 (14)	11 (6)	5 (4)
Private Middle School	28 (38)	61 (62)	0 (0)	0 (0)	0 (0)
Govt. Secondary School	28 (46)	61 (54)	16 (14)	30 (26)	9 (8)
Private Secondary School	17 (23)	72 (77)	0 (0)	1 (1)	0 (0)
Govt. Senior Secondary School	17 (31)	72 (69)	18 (17)	38 (36)	13 (12)
Private Senior Secondary School	6 (10)	83 (90)	0 (0)	0 (0)	0 (0)
Govt. Arts and Science Degree College	0 (0)	89 (100)	13 (13)	52 (59)	24 (28)
Private Arts and Science Degree College	0 (0)	89 (100)	0 (0)	0 (0)	0 (0)
Govt. Engineering College	0 (0)	89 (100)	12 (13)	44 (51)	21 (25)
Private Engineering College	0 (0)	89 (100)	1 (0)	7 (7)	4 (5)
Govt. Medicine College	0 (0)	89 (100)	2 (2)	2 (3)	81 (94)
Private Medicine College	0 (0)	89 (100)	0 (0)	0 (0)	4 (1)
Govt. Management Institute	0 (0)	89 (100)	10 (11)	45 (51)	24 (29)
Private Management Institute	0 (0)	89 (100)	2 (1)	6 (6)	2 (2)
Govt. Polytechnic	0 (0)	89 (100)	12 (12)	51 (59)	25 (28)
Private Polytechnic	0 (0)	89 (100)	0 (0)	1 (2)	0 (0)
Govt. Vocational Training School/ITI	0 (0)	89 (100)	12 (12)	51 (58)	23 (27)
Private Vocational Training School/ITI	2 (2)	87 (98)	0 (0)	1 (2)	0 (0)
Govt. Non Formal Training Centre	0 (0)	89 (100)	12 (12)	52 (58)	24 (28)
Private Non Formal Training Centre	0 (0)	89 (100)	0 (0)	1 (2)	0 (0)
Govt. School For Disabled	0 (0)	89 (100)	11 (12)	50 (59)	28 (29)
Private School For Disabled	0 (0)	89 (100)	0 (0)	0 (0)	0 (0)
Government Others	0 (0)	89 (100)	0 (0)	0 (0)	0 (0)
Private Others	0 (0)	89 (100)	0 (0)	0 (0)	0 (0)

Note : Distance A : Less than 5 km; B : Between 5-10 km; C : 10+ km.; Source : Data Analysis is based on 2011 Census.

## DISCLAIMER

The Terms of Use and Disclaimer of Datanet India Private Limited (hereinafter referred to as "Datanet") for use of this analysis report of **Rewari Assembly Constituency (Rewari Vidhan Sabha)** :-

1. **Assembly Factbook™** is a Registered Trade Mark owned by Datanet.
2. All the maps are sketched and graphical representation only and have not been drawn to the scale and also not to represent the actual geographical area or boundary of the unit.
3. The data for the aforesaid analysis is based on authentic sources and has been culled from the various publications of Census, CSO and NSSO for district and block level data, various central and state government departments, Central & State Elections Commissions and the concerned Returning Officers' releases, Electoral Rolls, Election results and allied publications, internal assessment, surveys, estimates and analysis. Therefore, certain adjustment of data at micro level may have been done to arrive closer to the macro data.
4. Data have been provided on an "As Is" and "As AVAILABLE" basis
5. The colours shown in the maps or diagram and charts of a particular party, alliance or AC are indicative and do not represent them.
6. This publication which includes maps, sheets, graphs and data would be the property under copyright of Datanet only. The user may use these for its internal study, analysis and research purposes. It's public display, re-selling or any commercial uses by the user are not allowed.
7. Datanet has taken due care and caution in compilation and processing of data and allied information, but does not guarantee the accuracy, adequacy or completeness of any information/analysis and will be not responsible for any errors or omissions or for the results obtained from the use of such information/analysis.
8. All the contents for the publication have been culled from various authentic sources and Datanet reasonably believes such sources to be reliable, but does not make any representations, express or implied as to the accuracy or fitness of use of such information. The information or contents of the information/analysis do not constitute advice and should not be relied upon in making (or refraining from making) any decision. Any reliance placed upon the information provided by Datanet is the sole responsibility and strictly at the user's risk.
9. In no event will Datanet be liable for any damages (including, without limitation, damages for loss of business projects, or loss of profits) arising in contract, tort or otherwise from the use of or inability to use any of its contents, or from any action taken (or refrained from being taken) as a result of using the analysis or any of its contents. Datanet its directors, owners, editors, officials, employees, distributor and agents or any associate will not be liable for any errors in the information contained or any consequences arising from the use of the contents of the provided information/analysis.
10. If any provision of these terms and conditions is held invalid or illegal or unenforceable for any reason by any court of competent jurisdiction, such provision shall be severed and the remainder of provisions of the terms and conditions shall continue in full force and effect as if the Term of Use had been executed with the invalid, illegal or unenforceable provision eliminated.
11. If there are any discrepancies in the information provided, please bring it to attention of Datanet for suitable rectification measures.

Buy Online This Complete Book At  
**Datanet India eBooks Store**

[www.indiastatpublications.com](http://www.indiastatpublications.com)

or go directly at

[http://www.indiastatpublications.com/  
Assembly\\_factbook/Haryana/Gurgaon/ Rewari](http://www.indiastatpublications.com/Assembly_factbook/Haryana/Gurgaon/Rewari)

 **india**stat**elections**

ISBN : 978-93-5293-539-0

