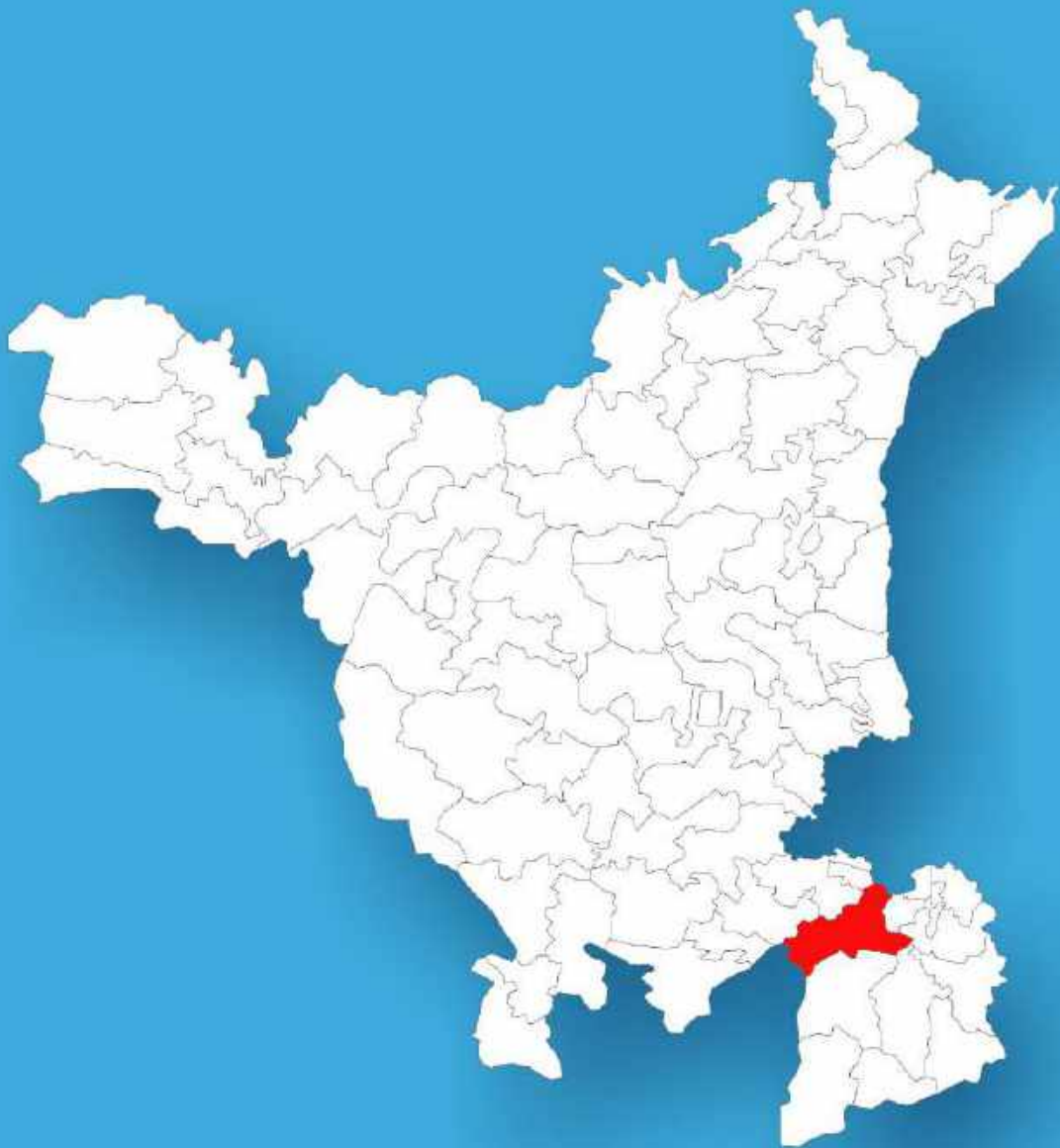




Haryana

# Assembly Factbook™

Sohna Assembly Constituency



Key Electoral Data of Sohna  
Assembly Constituency (Vidhan Sabha)

Haryana  
**Assembly Factbook**<sup>TM</sup>  
Sohna Assembly Constituency



Sohna Vidhan Sabha

## **Editor & Director**

Dr. R.K. Thukral

## **Research Editor**

Dr. Shafeeq Rahman

## **Compiled, Researched and Published by Datanet India Pvt. Ltd.**

D-100, 1st Floor,

Okhla Industrial Area, Phase-I,  
New Delhi- 110020.

Ph.: 91-11- 43580781-84

Email : support@indiastatpublications.com

Website : www.indiastatelections.com

## **Online Book Store :**

www.indiastatpublications.com

**Report No. :** AFB/HR-78-0125

**ISBN :** 978-93-5293-545-1

**First Edition :** January, 2018

**Eighth Updated Edition :** January, 2025

**Price :** Rs. 11500/-

US\$ 310

**© Datanet India Pvt. Ltd.**

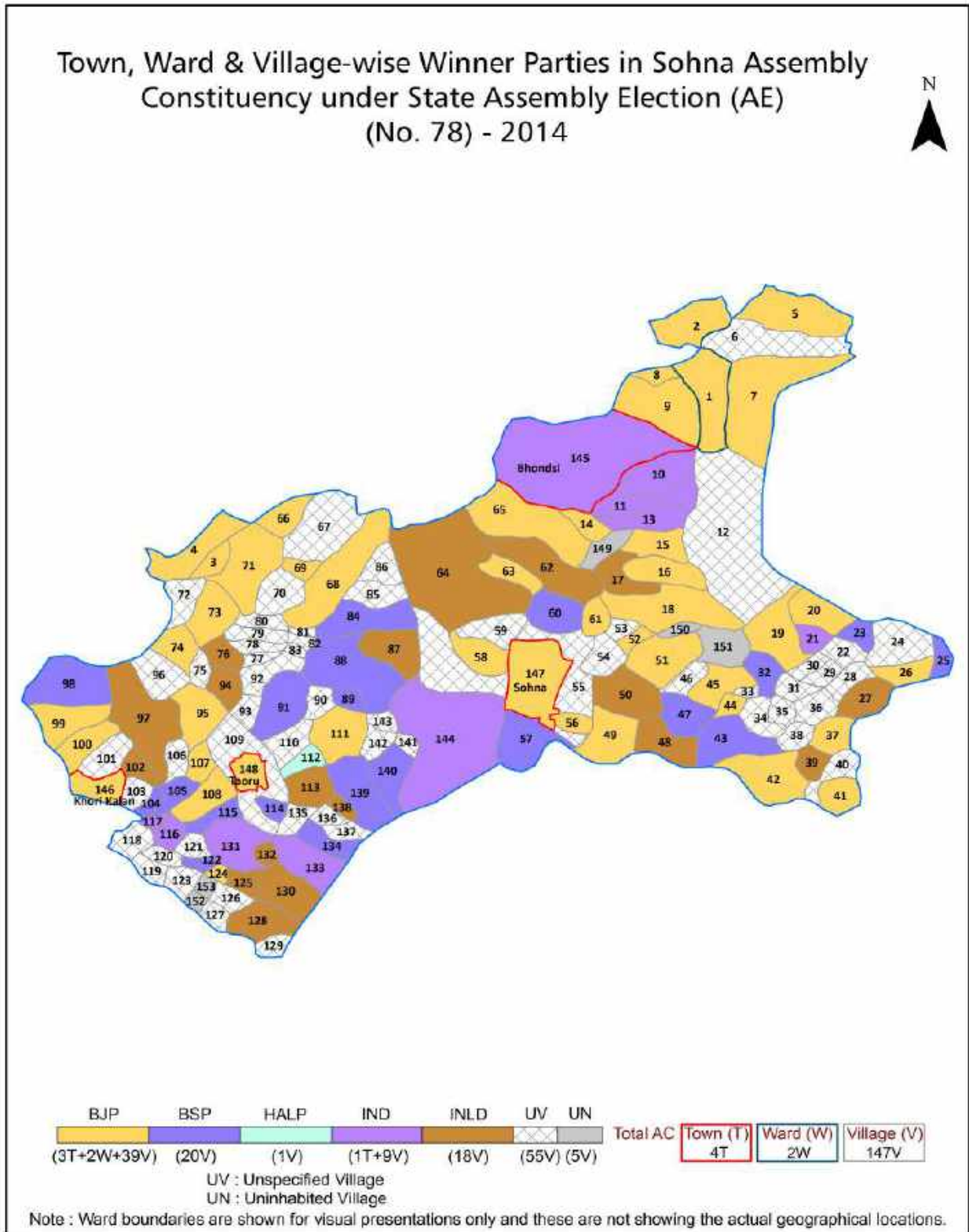
All rights reserved. No part of this book may be reproduced, stored in a retrieval system or transmitted in any form or by any means, mechanical photocopying, photographing, scanning, recording or otherwise without the prior written permission of the publisher. Please refer to Disclaimer at page no. 192 for the use of this publication.

Printed in India

# Contents

No.	Particulars	Page No.
	<b>Introduction</b>	
1	Assembly Constituency - (Vidhan Sabha) at a Glance   Features of Assembly as per Delimitation Commission of India (2008)	1-2
	<b>Location and Political Maps</b>	
2	Location Map   Boundaries of Assembly Constituency - (Vidhan Sabha) in District   Boundaries of Assembly Constituency under Parliamentary Constituency - (Lok Sabha)   Town, Ward & Village-wise Winner Parties- 2024-PE, 2024-AE, 2019-PE, 2019-AE, 2014-PE, 2014-AE, 2009-PE and 2009-AE	3-11
	<b>Administrative Setup (2011)</b>	
3	District   Sub-district   Towns   Villages   Inhabited Villages   Uninhabited Villages   Village Panchayat   Intermediate Panchayat	12-20
	<b>Demographics (2011)</b>	
4	Population   Households   Rural/Urban Population   Towns, Ward and Villages by Population Size   Sex Ratio (Total & 0-6 Years)   Religious Population   Social Population   Literacy Rate	21-23
	<b>Electoral Features</b>	
5	Important Dates of Last Elections Held   Electors by Gender   Service Electors   Voters   Voters Turnout   Polling Stations & Average Number of Electors per Polling Station   Electors by Age Group   Present Elected Representatives	24-29
	<b>Historical Summary Election Results</b>	
6	Vote Share of Major Parties   Winning Margin (Number & Percentage)   Polarity of Parties   Summary Result of Assembly Segment of Parliamentary Elections 2024, 2019, 2014, 2009, 2004 and 1999   Summary Result of Assembly Elections 2024, 2019, 2014, 2009, 2005, 2000, 1996, 1991, 1987, 1982, 1977, 1972, 1968 and 1967	30-52
	<b>Polling Station Level Election Results</b>	
7	Name and Number of Polling Station 2024-PE, 2024-AE, 2019-PE, 2019-AE, 2014-PE, 2014-AE, 2009-PE and 2009-AE   Polling Station-wise Electors, Voters & Voters Turnout 2024-PE, 2024-AE, 2019-PE, 2019-AE, 2014-PE, 2014-AE, 2009-PE and 2009-AE   Polling Station wise Elections Results 2024-PE, 2024-AE, 2019-PE, 2019-AE, 2014-PE, 2014-AE, 2009-PE and 2009-AE	53-169
	<b>Share of Assembly Constituency</b>	
8	Share of Assembly Constituency - (Vidhan Sabha) in State, District and Parliamentary Constituency - (Lok Sabha)	170
	<b>Socio-Economic Amenities (2011)</b>	
9	Access to Administrative Units   Agricultural, Manufacturing and Industrial Commodities   Demographic Indicators   Education   Health & Manpower   Drinking Water Supply   Sanitation   Entertainment and Recreations Infrastructure   Power   Food Allocation Distribution and Marketing of Agriculture Commodities Infrastructure   Transport and Road Infrastructure   Communication   Banking and Financial Services   Land Use   Irrigation Source	172-186
10	<b>Abbreviation &amp; Sources</b>	188-190
11	<b>Disclaimer</b>	192

Location & Political Map



## Administrative Setup

### List of Village Panchayat & Intermediate Panchayat (Block) Name - 2011

Village Name	Village Panchayat Name	Intermediate Panchayat Name
Abhepur(173)	Abhepur(173)	Sohna
Alipur(180)	Alipur(180)	Sohna
Atitka(38)	Atitka(38)	Taoru
Badshahpur Tethar(222)	Badshahpur Tethar(222)	Sohna
Baghanki(4)	Baghanki(4)	Taoru
Bai Khera (224)	Bai Khera (224)	Sohna
Balola(78)	Balola(78)	Gurgaon
Baluda(191)	Baluda(191)	Sohna
Bamrauli(25)	Jafarabad	Taoru
Bandhwari(79)	Bandhwari(79)	Gurgaon
Bawla(46)	Bawla(46)	Taoru
Bedhwaka(218)	Bedhwaka(218)	Sohna
Behlpa(171)	Behlpa(171)	Sohna
Beri Nisfi Sohna (9)	Beri Nisfi Sohna (9)	Taoru
Beri Nisfi Taoru(8)	Beri Nisfi Taoru(8)	Taoru
Berka(181)	Berka(181)	Sohna
Bhajlaka(63)	Bhajlaka(63)	Taoru
Bhango(16)	Bhango(16)	Taoru
Bharangpur(45)	Nizampur Taoru	Taoru
Bhogipur (53)	Bhogipur (53)	Taoru
Bhogpur(208)	Bhogpur(208)	Sohna
Bidhuwas(80)	Gagjaka	Taoru
Bilaka(211)	Bilaka(211)	Sohna
Bissar Akbarpur(2)	Bissar Akbarpur(2)	Taoru
Buraka Taoru(66)	Buraka Taoru(66)	Taoru
Chehalka(17)	Chehalka(17)	Taoru
Chhajupur(79)	Gagjaka	Taoru
Chharora(62)	Chharora(62)	Taoru
Chilawali(61)	Chilawali(61)	Taoru

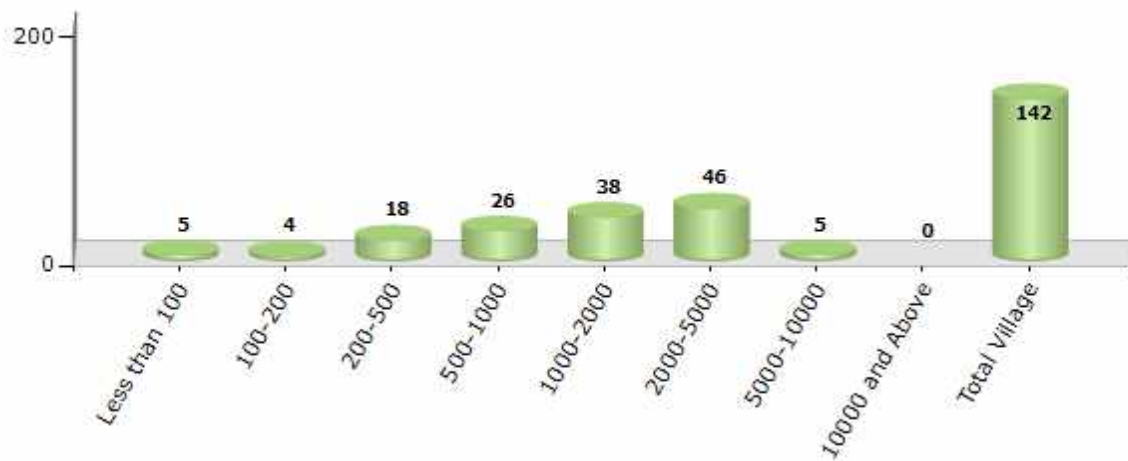
Contd....

## Demographics

### Number of Villages by Population Size - 2011

Less than 100	100-200	200-500	500-1000	1000-2000	2000-5000	5000-10000	10000 and Above	Total Village
5	4	18	26	38	46	5	0	142

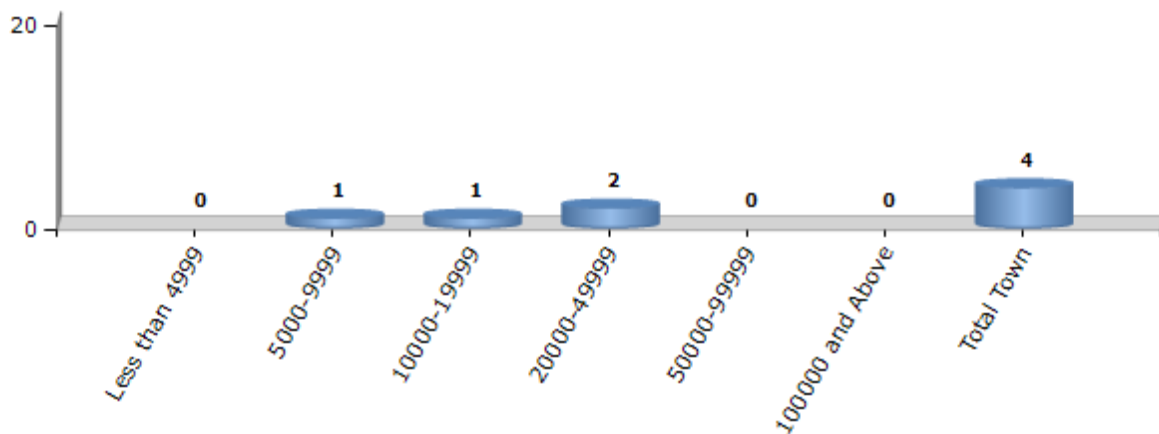
Number of Villages by Population Size - 2011



### Number of Towns by Population Size - 2011

Less than 4999	5000-9999	10000-19999	20000-49999	50000-99999	100000 and Above	Total Town
0	1	1	2	0	0	4

Number of Towns by Population Size - 2011

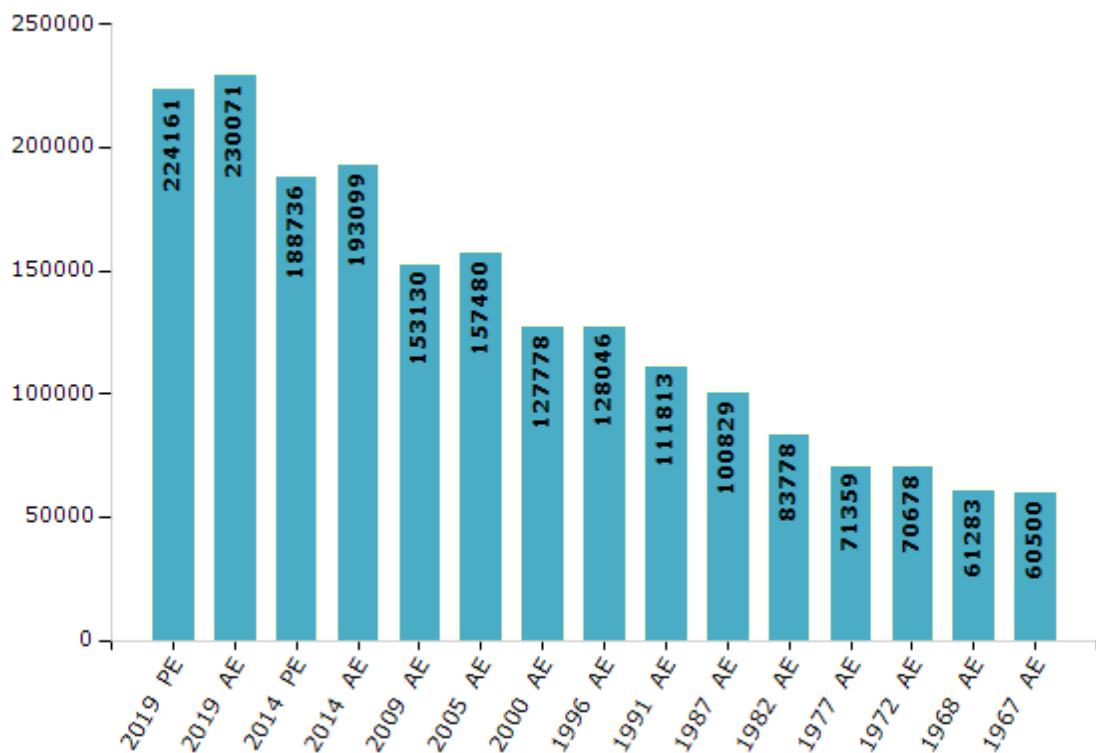


## Electoral Features

### Electors by Male & Female

Year	Male	Female	Others	Total	Year	Male	Female	Others	Total
2019 PE	120436	103722	3	224161	1999 PE	-	-	-	-
2019 AE	123562	106504	5	230071	1996 AE	67486	60560	-	128046
2014 PE	101527	87209	0	188736	1991 AE	59507	52306	-	111813
2014 AE	103711	89388	0	193099	1987 AE	52495	48334	-	100829
2009 PE	-	-	-	-	1982 AE	43375	40403	-	83778
2009 AE	81753	71377	-	153130	1977 AE	36928	34431	-	71359
2005 AE	83423	74057	-	157480	1972 AE	36845	33833	-	70678
2004 PE	-	-	-	-	1968 AE	32192	29091	-	61283
2000 AE	67920	59858	-	127778	1967 AE	-	-	-	60500

Number of Electors



Note : AE : Assembly Election, PE : Assembly Segment of Parliamentary Election



## Historical Summary Election Results

### Summary Result of Assembly Election - 2014

Candidate Name	Party	Votes	Votes %
Tejpal Tawar	BJP	53797	36.2
Kishore Yadav	INLD	29250	19.68
Javed Aehmad	BSP	21791	14.66
Rohtash Khatana	IND	19983	13.45
Sanjay Raghav	IND	4157	2.8
Rohtash Bedi	INC	3958	2.66
Ramjan Chaudhary	IND	3661	2.46
Palak Verma	HJCBL	2163	1.46
Sahida Khan	HaLP	1965	1.32
Afseel	IND	1914	1.29
Tilak Raj Singh	IND	1702	1.15
Advocate Paramjeet Yadav	IND	1122	0.76
Bindu Bhargava	IND	668	0.45
Rohtash	IND	636	0.43
Mukesh Saini	IND	561	0.38
Tej Pal	IND	345	0.23
Subedin	NAJC	249	0.17
Sabbir	SMBHP	167	0.11
Akhtar	SP	122	0.08
Azharuddin	IND	98	0.07
	NOTA	290	0.2

## Polling Station Level Election Results

### Number and Name of Polling Stations (PS) (2019 AE)

Number of Polling Stations	Name of Polling Stations	Number of Polling Stations	Name of Polling Stations
1	Govt. High School, Gawal Pahari	20	Govt. High School, Bandhwari
2	Govt. High School, Gawal Pahari	21	Govt. High School, Bandhwari
3	Govt. Middle School, Waliawas	22	Schedule Castechaupal, Bandhwari
4	Community Centre Vally View Estate	23	Govt. High School, Rithoj
5	Govt. Middle School, Ghata	24	Govt. High School, Rithoj
6	Govt. Middle School, Ghata	25	Govt. High School, Rithoj
7	Guru Gram Public School, Sec-55, Gurgaon	26	Govt. Middle School, Sahjawas
7A	Guru Gram Public School, Sec-55, Gurgaon	27	Govt. Middle School, Sahjawas
8	Guru Gram Public School, Sec-55, Gurgaon	28	Govt. Senior Secondary School, Bhondsi
9	Guru Gram Public School, Sec-55, Gurgaon	29	Govt. Senior Secondary School, Bhondsi
10	Cghs Dispensary Sector 55-56 Gurugram	30	Govt. Senior Secondary School, Bhondsi
10A	Cghs Dispensary Sector 55-56 Gurugram	31	Govt. Girls High School, Bhondsi
11	Cghs Dispensary Sector 55-56 Gurugram	32	Govt. Girls High School, Bhondsi
12	Govt. High School,Ulhawas	33	Govt. Girls High School, Bhondsi
13	Govt. High School,Ulhawas	34	Govt. Middle School, Naya Gaon
14	Govt. High School, Kadarpur	34A	Govt. Middle School, Naya Gaon
15	Govt. High School, Kadarpur	35	Govt. Middle School, Naya Gaon
16	Govt. High School, Kadarpur	35A	Govt. Middle School, Naya Gaon
17	Govt. High School, Kadarpur	36	Delhi Public School Maruti Kunj,Bhondsi
18	Govt. Middle School, Behrampur	37	Delhi Public School Maruti Kunj,Bhondsi
19	Govt. Middle School, Behrampur	38	Delhi Public School Maruti Kunj,Bhondsi

Contd....

## Polling Station Level Election Results

### Polling Station-wise Votes Secured by Overall Top Five Parties in Sohna Assembly in Assembly Election (AE) under Gurgaon Parliamentary Constituency in Haryana (2019)

No. of Polling Station	Winner - Sanjay Singh (BJP)	Runner-up - Rohtas Singh (JNJP)	3rd - Javed Ahmad (BSP)	4th - Shamsuddin (INC)	5th - Dharam Pal (IND)	NOTA	Other	Total Votes Secured
34	248	505	4	6	1	1	18	783
34A	340	163	12	7	0	3	7	532
35	432	316	7	7	0	5	7	774
35A	273	554	6	11	0	5	7	856
36	418	220	27	37	1	6	16	725
37	375	228	18	46	0	6	16	689
38	381	245	6	31	1	11	13	688
39	870	21	6	6	0	4	15	922
40	814	32	21	4	0	5	5	881
41	672	27	10	11	1	4	6	731
42	195	90	59	11	1	0	3	359
43	229	653	2	7	0	1	24	916
44	173	518	1	6	0	1	17	716
45	54	210	82	8	0	1	4	359
46	332	178	147	16	1	1	22	697
47	420	269	92	4	0	1	9	795
48	231	127	179	26	3	1	10	577
49	363	152	184	53	7	0	20	779
50	217	247	420	4	13	4	17	922
51	99	164	375	45	8	3	18	712
52	498	109	13	7	3	0	5	635
53	435	103	2	7	4	3	7	561
54	131	334	109	1	57	1	12	645
55	6	253	4	0	748	3	26	1040
56	640	142	19	10	62	2	10	885
57	309	195	0	0	205	0	9	718
58	299	86	28	12	44	1	8	478
59	374	51	7	3	51	0	4	490
60	455	177	66	22	6	3	41	770
61	808	161	4	10	2	5	24	1014
62	410	301	163	12	4	3	51	944
63	258	285	5	18	0	3	19	588
64	262	175	28	12	2	0	13	492
65	518	222	59	12	2	6	25	844
66	546	181	3	8	2	4	10	754

Contd....

## Polling Station Level Election Results

### Winner, Runner-up and 3rd Party Position & Winning Margin According to Polling Stations in Sohna Assembly in Assembly Election (AE) under Gurgaon Parliamentary Constituency in Haryana (2019)

Polling Station Number	Winner Party	Winner Votes (%)	Runner-up Party	Runner-up Votes (%)	Winning Margin Votes (%)	Third Party	Third Party Votes (%)	Other Votes (%)
67	BSP	356 (51.67)	BJP	251 (36.43)	105 (15.24)	INC	48 (6.97)	34 (4.93)
68	BSP	637 (75.92)	JNJP	83 (9.89)	554 (66.03)	BJP	60 (7.15)	59 (7.03)
69	BSP	369 (54.67)	INC	116 (17.19)	253 (37.48)	BJP	109 (16.15)	81 (12)
70	BSP	363 (45.15)	BJP	301 (37.44)	62 (7.71)	JNJP	58 (7.21)	82 (10.2)
71	BSP	429 (66.1)	BJP	108 (16.64)	321 (49.46)	JNJP	56 (8.63)	56 (8.63)
72	BSP	275 (47.99)	BJP	168 (29.32)	107 (18.67)	INC	66 (11.52)	64 (11.17)
73	BSP	331 (42.11)	INC	241 (30.66)	90 (11.45)	JNJP	109 (13.87)	105 (13.36)
74	BSP	316 (40.46)	INC	253 (32.39)	63 (8.07)	BJP	90 (11.52)	122 (15.62)
75	JNJP	962 (87.3)	BJP	96 (8.71)	866 (78.59)	INLD	21 (1.91)	23 (2.09)
76	BJP	142 (38.38)	JNJP	114 (30.81)	28 (7.57)	BSP	85 (22.97)	29 (7.84)
77	JNJP	546 (65.7)	BSP	186 (22.38)	360 (43.32)	BJP	80 (9.63)	19 (2.29)
78	INC	205 (27.89)	BJP	196 (26.67)	9 (1.22)	JNJP	195 (26.53)	139 (18.91)
79	BJP	567 (71.41)	JNJP	200 (25.19)	367 (46.22)	INC	10 (1.26)	17 (2.14)
80	BJP	390 (49.37)	JNJP	241 (30.51)	149 (18.86)	BSP	105 (13.29)	54 (6.84)
81	BJP	214 (51.2)	JNJP	170 (40.67)	44 (10.53)	BSP	21 (5.02)	13 (3.11)
82	JNJP	787 (84.71)	BJP	116 (12.49)	671 (72.22)	INLD	10 (1.08)	16 (1.72)
83	BJP	627 (66.07)	JNJP	256 (26.98)	371 (39.09)	AAP	20 (2.11)	46 (4.85)
84	BJP	504 (55.51)	JNJP	377 (41.52)	127 (13.99)	INLD	10 (1.1)	17 (1.87)
85	BSP	399 (48.54)	JNJP	309 (37.59)	90 (10.95)	BJP	91 (11.07)	23 (2.8)
86	JNJP	626 (90.72)	BJP	45 (6.52)	581 (84.2)	INLD	7 (1.01)	12 (1.74)
87	JNJP	552 (80.58)	BSP	115 (16.79)	437 (63.79)	INLD	5 (0.73)	13 (1.9)
88	JNJP	572 (87.73)	BSP	40 (6.13)	532 (81.6)	BJP	21 (3.22)	19 (2.91)
89	BJP	260 (45.53)	JNJP	154 (26.97)	106 (18.56)	BSP	145 (25.39)	12 (2.1)
90	JNJP	716 (67.67)	BSP	237 (22.4)	479 (45.27)	BJP	56 (5.29)	49 (4.63)
91	JNJP	924 (92.4)	BJP	52 (5.2)	872 (87.2)	IND (DP)	11 (1.1)	13 (1.3)
92	JNJP	431 (68.3)	INLD	172 (27.26)	259 (41.04)	BJP	13 (2.06)	15 (2.38)
93	JNJP	423 (79.07)	BJP	59 (11.03)	364 (68.04)	BSP	33 (6.17)	20 (3.74)
94	BJP	405 (57.94)	JNJP	158 (22.6)	247 (35.34)	BSP	72 (10.3)	64 (9.16)
95	BSP	470 (50.48)	BJP	294 (31.58)	176 (18.9)	JNJP	115 (12.35)	52 (5.59)
96	BJP	395 (67.87)	JNJP	95 (16.32)	300 (51.55)	BSP	66 (11.34)	26 (4.47)
97	BJP	639 (66.98)	JNJP	193 (20.23)	446 (46.75)	BSP	70 (7.34)	52 (5.45)
98	BJP	463 (51.39)	BSP	180 (19.98)	283 (31.41)	JNJP	142 (15.76)	116 (12.87)
99	BJP	534 (58.17)	JNJP	157 (17.1)	377 (41.07)	BSP	113 (12.31)	114 (12.42)
100	BJP	520 (57.33)	BSP	140 (15.44)	380 (41.89)	JNJP	136 (14.99)	111 (12.24)
101	BJP	486 (61.99)	JNJP	231 (29.46)	255 (32.53)	BSP	36 (4.59)	31 (3.95)

Contd....

## Socio-Economic Amenities - Rural

### Access to Education Facilities

Particulars	Number of Villages (% of Population)				
	Available	Not Available	If Not Available (Distance of Nearest Facility)		
			A	B	C
Govt. Primary School	128 (98)	14 (2)	12 (1)	0 (0)	0 (0)
Private Primary School	49 (49)	93 (51)	0 (0)	1 (0)	0 (0)
Govt. Middle School	82 (78)	60 (22)	42 (14)	11 (4)	1 (1)
Private Middle School	31 (40)	111 (60)	3 (1)	1 (0)	0 (0)
Govt. Secondary School	31 (39)	111 (61)	63 (31)	34 (19)	1 (1)
Private Secondary School	24 (30)	118 (70)	6 (5)	1 (0)	0 (0)
Govt. Senior Secondary School	14 (17)	128 (83)	66 (40)	45 (26)	7 (8)
Private Senior Secondary School	7 (10)	135 (90)	7 (6)	1 (0)	0 (0)
Govt. Arts and Science Degree College	0 (0)	142 (100)	35 (26)	59 (38)	38 (31)
Private Arts and Science Degree College	0 (0)	142 (100)	0 (0)	0 (0)	10 (4)
Govt. Engineering College	0 (0)	142 (100)	1 (1)	1 (0)	13 (10)
Private Engineering College	1 (0)	141 (100)	7 (5)	31 (19)	88 (64)
Govt. Medicine College	0 (0)	142 (100)	0 (0)	0 (0)	141 (99)
Private Medicine College	0 (0)	142 (100)	0 (0)	0 (0)	1 (1)
Govt. Management Institute	0 (0)	142 (100)	2 (1)	3 (3)	68 (51)
Private Management Institute	0 (0)	142 (100)	0 (0)	3 (1)	66 (44)
Govt. Polytechnic	0 (0)	142 (100)	0 (0)	7 (6)	104 (71)
Private Polytechnic	0 (0)	142 (100)	0 (0)	8 (7)	23 (16)
Govt. Vocational Training School/ITI	0 (0)	142 (100)	8 (10)	25 (17)	107 (72)
Private Vocational Training School/ITI	0 (0)	142 (100)	0 (0)	0 (0)	2 (1)
Govt. Non Formal Training Centre	0 (0)	142 (100)	1 (4)	1 (2)	77 (48)
Private Non Formal Training Centre	0 (0)	142 (100)	0 (0)	0 (0)	63 (46)
Govt. School For Disabled	0 (0)	142 (100)	0 (0)	2 (2)	140 (98)
Private School For Disabled	0 (0)	142 (100)	0 (0)	0 (0)	0 (0)
Government Others	0 (0)	142 (100)	0 (0)	0 (0)	0 (0)
Private Others	0 (0)	142 (100)	0 (0)	0 (0)	0 (0)

Note : Distance A : Less than 5 km; B : Between 5-10 km; C : 10+ km.; Source : Data Analysis is based on 2011 Census.

## DISCLAIMER

The Terms of Use and Disclaimer of Datanet India Private Limited (hereinafter referred to as "Datanet") for use of this analysis report of **Sohna Assembly Constituency (Sohna Vidhan Sabha) :-**

1. **Assembly Factbook™** is a Registered Trade Mark owned by Datanet.
2. All the maps are sketched and graphical representation only and have not been drawn to the scale and also not to represent the actual geographical area or boundary of the unit.
3. The data for the aforesaid analysis is based on authentic sources and has been culled from the various publications of Census, CSO and NSSO for district and block level data, various central and state government departments, Central & State Elections Commissions and the concerned Returning Officers' releases, Electoral Rolls, Election results and allied publications, internal assessment, surveys, estimates and analysis. Therefore, certain adjustment of data at micro level may have been done to arrive closer to the macro data.
4. Data have been provided on an "As Is" and "As AVAILABLE" basis
5. The colours shown in the maps or diagram and charts of a particular party, alliance or AC are indicative and do not represent them.
6. This publication which includes maps, sheets, graphs and data would be the property under copyright of Datanet only. The user may use these for its internal study, analysis and research purposes. It's public display, re-selling or any commercial uses by the user are not allowed.
7. Datanet has taken due care and caution in compilation and processing of data and allied information, but does not guarantee the accuracy, adequacy or completeness of any information/analysis and will be not responsible for any errors or omissions or for the results obtained from the use of such information/analysis.
8. All the contents for the publication have been culled from various authentic sources and Datanet reasonably believes such sources to be reliable, but does not make any representations, express or implied as to the accuracy or fitness of use of such information. The information or contents of the information/analysis do not constitute advice and should not be relied upon in making (or refraining from making) any decision. Any reliance placed upon the information provided by Datanet is the sole responsibility and strictly at the user's risk.
9. In no event will Datanet be liable for any damages (including, without limitation, damages for loss of business projects, or loss of profits) arising in contract, tort or otherwise from the use of or inability to use any of its contents, or from any action taken (or refrained from being taken) as a result of using the analysis or any of its contents. Datanet its directors, owners, editors, officials, employees, distributor and agents or any associate will not be liable for any errors in the information contained or any consequences arising from the use of the contents of the provided information/analysis.
10. If any provision of these terms and conditions is held invalid or illegal or unenforceable for any reason by any court of competent jurisdiction, such provision shall be severed and the remainder of provisions of the terms and conditions shall continue in full force and effect as if the Term of Use had been executed with the invalid, illegal or unenforceable provision eliminated.
11. If there are any discrepancies in the information provided, please bring it to attention of Datanet for suitable rectification measures.

**Buy Online This Complete Book At  
Datanet India eBooks Store**

[www.indiastatpublications.com](http://www.indiastatpublications.com)

or go directly at

[http://www.indiastatpublications.com/  
Assembly\\_factbook/Haryana/Gurgaon/ Sohn](http://www.indiastatpublications.com/Assembly_factbook/Haryana/Gurgaon/Sohna)

 **india**stat**elections**

ISBN : 978-93-5293-545-1



9 789352 935451