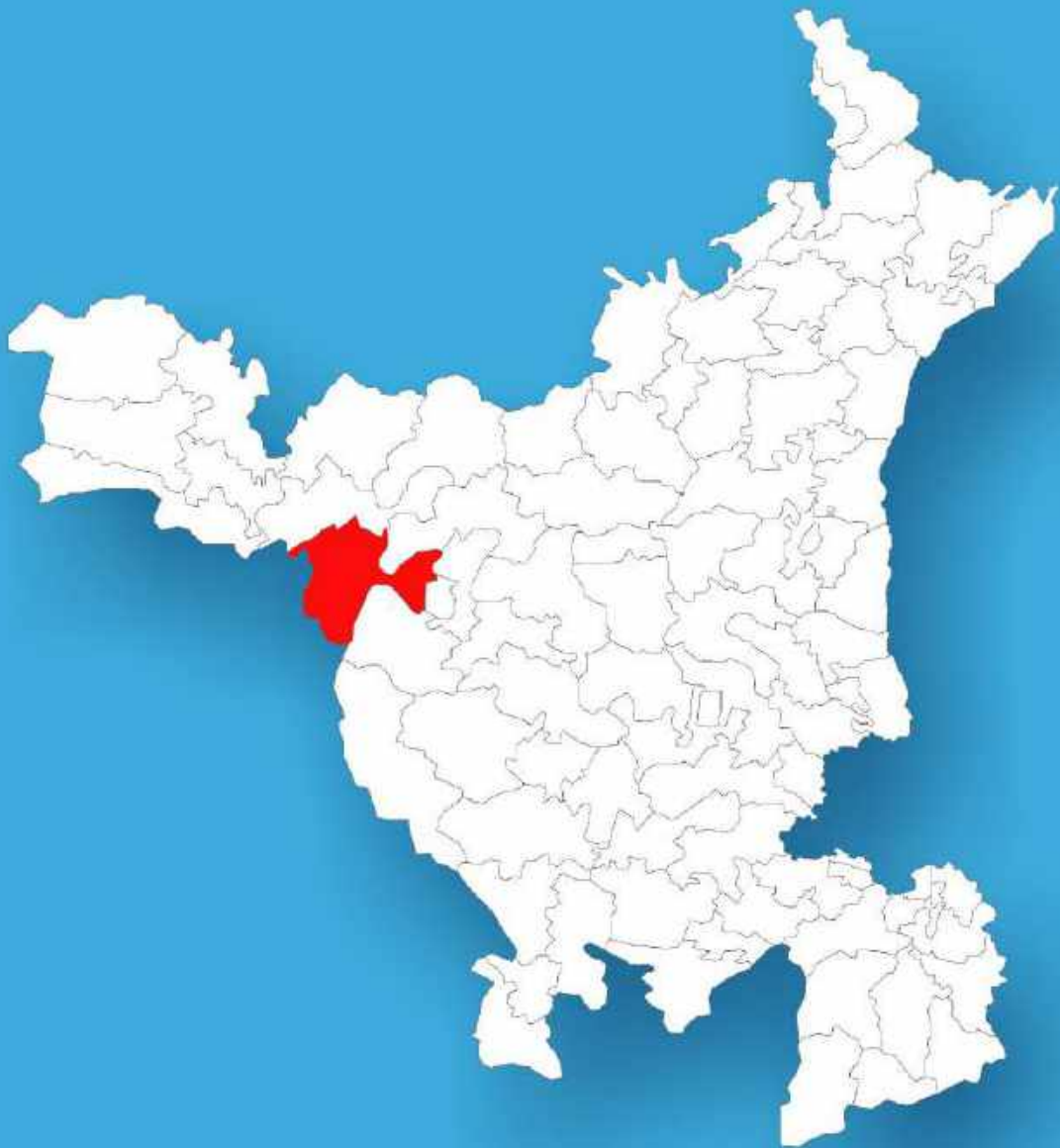




Haryana

Assembly Factbook™

Adampur Assembly Constituency



Key Electoral Data of Adampur
Assembly Constituency (Vidhan Sabha)

Haryana
Assembly FactbookTM
Adampur Assembly Constituency



Adampur Vidhan Sabha

Editor & Director

Dr. R.K. Thukral

Research Editor

Dr. Shafeeq Rahman

Compiled, Researched and Published by Datanet India Pvt. Ltd.

D-100, 1st Floor,

Okhla Industrial Area, Phase-I,
New Delhi- 110020.

Ph.: 91-11- 43580781-84

Email : support@indiastatpublications.com

Website : www.indiastatelections.com

Online Book Store :

www.indiastatpublications.com

Report No. : AFB/HR-47-0125

ISBN : 978-93-5293-466-9

First Edition : January, 2018

Eighth Updated Edition : January, 2025

Price : Rs. 11500/-

US\$ 310

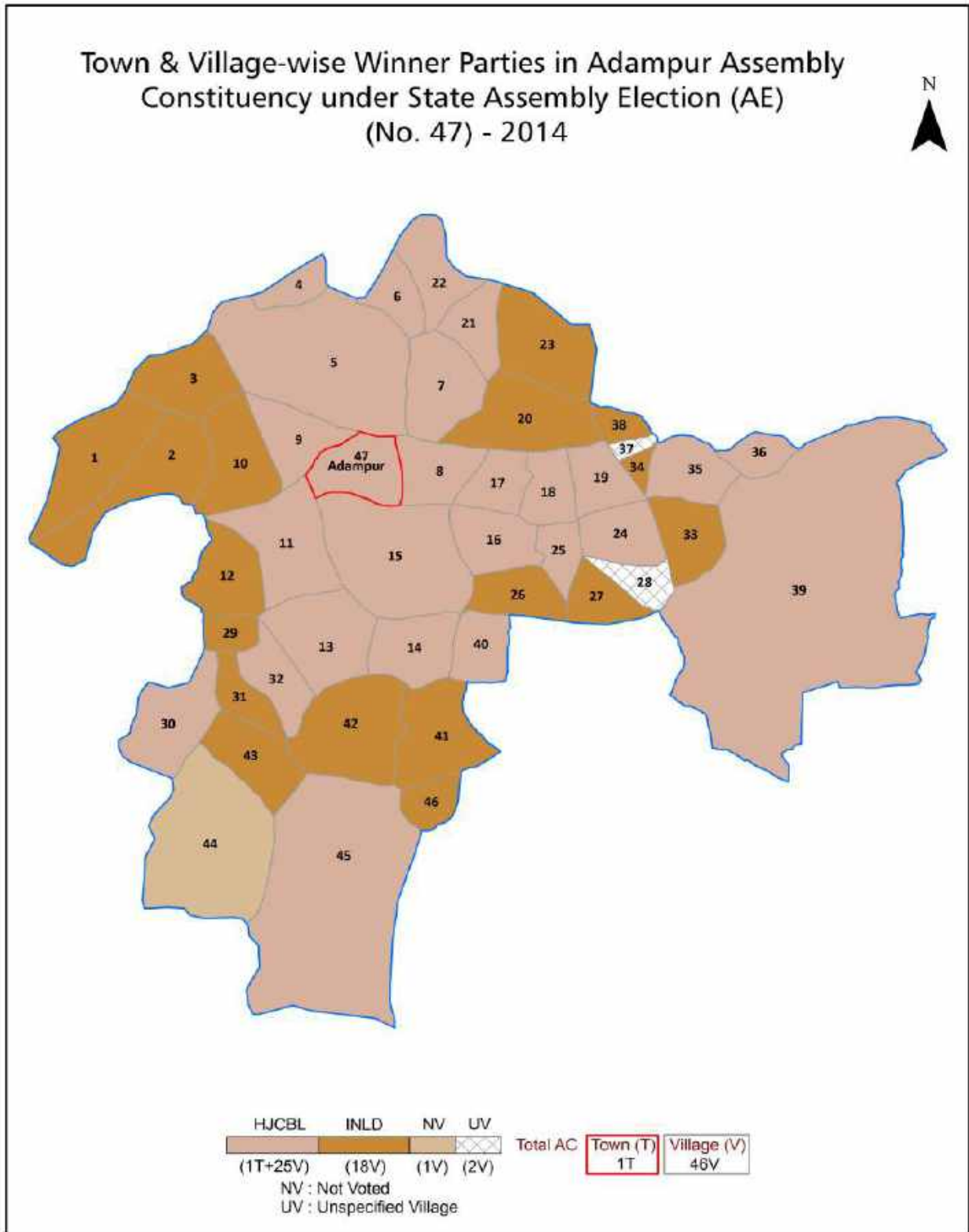
© Datanet India Pvt. Ltd.

All rights reserved. No part of this book may be reproduced, stored in a retrieval system or transmitted in any form or by any means, mechanical photocopying, photographing, scanning, recording or otherwise without the prior written permission of the publisher. Please refer to Disclaimer at page no. 168 for the use of this publication.

Printed in India

No.	Particulars	Page No.
	Introduction	
1	Assembly Constituency - (Vidhan Sabha) at a Glance Features of Assembly as per Delimitation Commission of India (2008)	1-2
	Location and Political Maps	
2	Location Map Boundaries of Assembly Constituency - (Vidhan Sabha) in District Boundaries of Assembly Constituency under Parliamentary Constituency - (Lok Sabha) Town & Village-wise Winner Parties- 2024-PE, 2024-AE, 2019-PE, 2019-AE, 2014-PE, 2014-AE, 2009-PE and 2009-AE	3-11
	Administrative Setup (2011)	
3	District Sub-district Towns Villages Inhabited Villages Uninhabited Villages Village Panchayat Intermediate Panchayat	12-14
	Demographics (2011)	
4	Population Households Rural/Urban Population Towns and Villages by Population Size Sex Ratio (Total & 0-6 Years) Religious Population Social Population Literacy Rate	15-16
	Electoral Features	
5	Important Dates of Last Elections Held Electors by Gender Service Electors Voters Voters Turnout Polling Stations & Average Number of Electors per Polling Station Electors by Age Group Present Elected Representatives	17-22
	Historical Summary Election Results	
6	Vote Share of Major Parties Winning Margin (Number & Percentage Polarity of Parties Summary Result of Assembly Segment of Parliamentary Elections 2024, 2019, 2014, 2009, 2004 and 1999 Summary Result of Assembly Elections 2024, 2019, 2014, 2009, 2005, 2000, 1996, 1991, 1987, 1982, 1977, 1972, 1968 and 1967	23-46
	Polling Station Level Election Results	
7	Name and Number of Polling Station 2024-PE, 2024-AE, 2019-PE, 2019-AE, 2014-PE, 2014-AE, 2009-PE and 2009-AE Polling Station-wise Electors, Voters & Voters Turnout 2024-PE, 2024-AE, 2019-PE, 2019-AE, 2014-PE, 2014-AE, 2009-PE and 2009-AE Polling Station wise Elections Results 2024-PE, 2024-AE, 2019-PE, 2019-AE, 2014-PE, 2014-AE, 2009-PE and 2009-AE	47-145
	Share of Assembly Constituency	
8	Share of Assembly Constituency - (Vidhan Sabha) in State, District and Parliamentary Constituency - (Lok Sabha)	146
	Socio-Economic Amenities (2011)	
9	Access to Administrative Units Agricultural, Manufacturing and Industrial Commodities Demographic Indicators Education Health & Manpower Drinking Water Supply Sanitation Entertainment and Recreations Infrastructure Power Food Allocation Distribution and Marketing of Agriculture Commodities Infrastructure Transport and Road Infrastructure Communication Banking and Financial Services Land Use Irrigation Source	148-162
10	Abbreviation & Sources	164-166
11	Disclaimer	168

Location & Political Map



Administrative Setup

List of Village Panchayat & Intermediate Panchayat (Block) Name - 2011

Village Name	Village Panchayat Name	Intermediate Panchayat Name
Asranwan(39)	Asranwan(39)	Adampur
Bagla (26)	Bagla (26)	Adampur
Balsmand(22)	Balsmand(22)	Hisar II
Bandaheri(24)	Bandaheri(24)	Hisar II
Bhana(24)	Bhana(24)	Agroha
Bhodia Khera Bishnoian(25)	Bhodia Khera Bishnoian(25)	Adampur
Bir Hisar(145)	Bir Hisar(145)	Hisar II
Burak(23)	Burak(23)	Hisar II
Chabbarwal(19)	Chabbarwal(19)	Bhattu Kalan
Chikanwas(144)	Chikanwas(144)	Agroha
Chudhriwali(29)	Chudhriwali(29)	Adampur
Chuli Bagarian(8)	Chuli Bagarian(8)	Bhattu Kalan
Chuli Kalan(7)	Chuli Kalan(7)	Bhattu Kalan
Chuli Khurd(6)	Chuli Khurd(6)	Bhattu Kalan
Daroli(32)	Daroli(32)	Adampur
Dobhi(25)	Dobhi(25)	Hisar II
Durjanpur(143)	Durjanpur(143)	Agroha
Fransi(37)	Fransi(37)	Agroha
Ghursal(30)	Ghursal(30)	Adampur
Inchha Kharkhari(44)	Inchha Kharkhari(44)	Hisar II
Jagan(141)	Jagan(141)	Agroha
Jakhod Khera(42)	Jakhod Khera(42)	Hisar II
Kabrer(173)	Kabrer(173)	Adampur
Kajla(142)	Kajla(142)	Hisar II
Kalirawan(36)	Kalirawan(36)	Agroha
Khara Barwala(33)	Khara Barwala(33)	Adampur
Kharia(47)	Kharia(47)	Hisar II
Khasa Mahajanan(96)	Khasa Mahajanan(96)	Agroha
Kherampur(21)	Kherampur(21)	Adampur

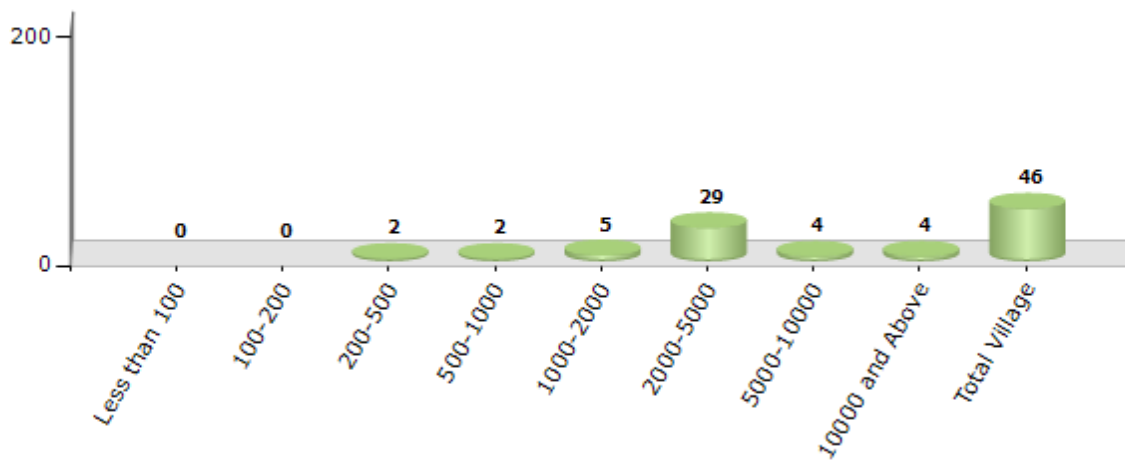
Contd....

Demographics

Number of Villages by Population Size - 2011

Less than 100	100-200	200-500	500-1000	1000-2000	2000-5000	5000-10000	10000 and Above	Total Village
0	0	2	2	5	29	4	4	46

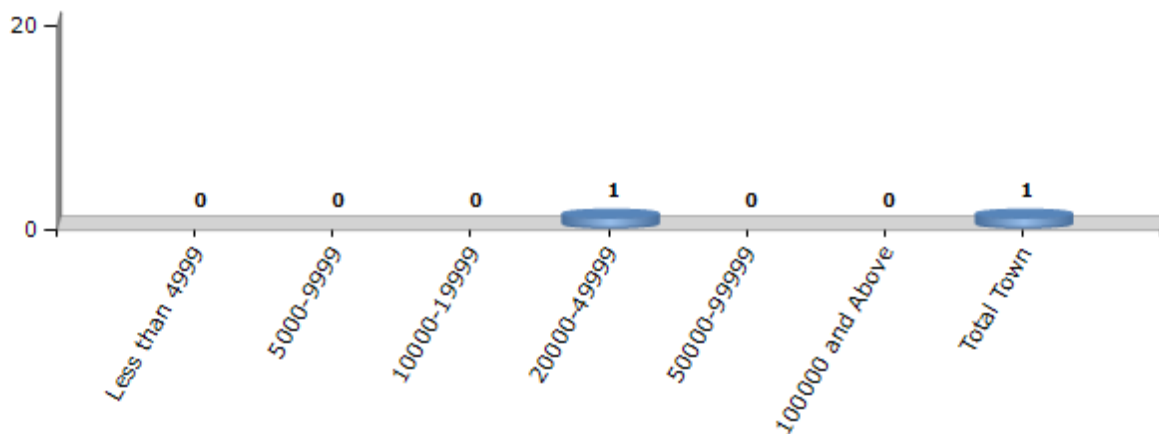
Number of Villages by Population Size - 2011



Number of Towns by Population Size - 2011

Less than 4999	5000-9999	10000-19999	20000-49999	50000-99999	100000 and Above	Total Town
0	0	0	1	0	0	1

Number of Towns by Population Size - 2011

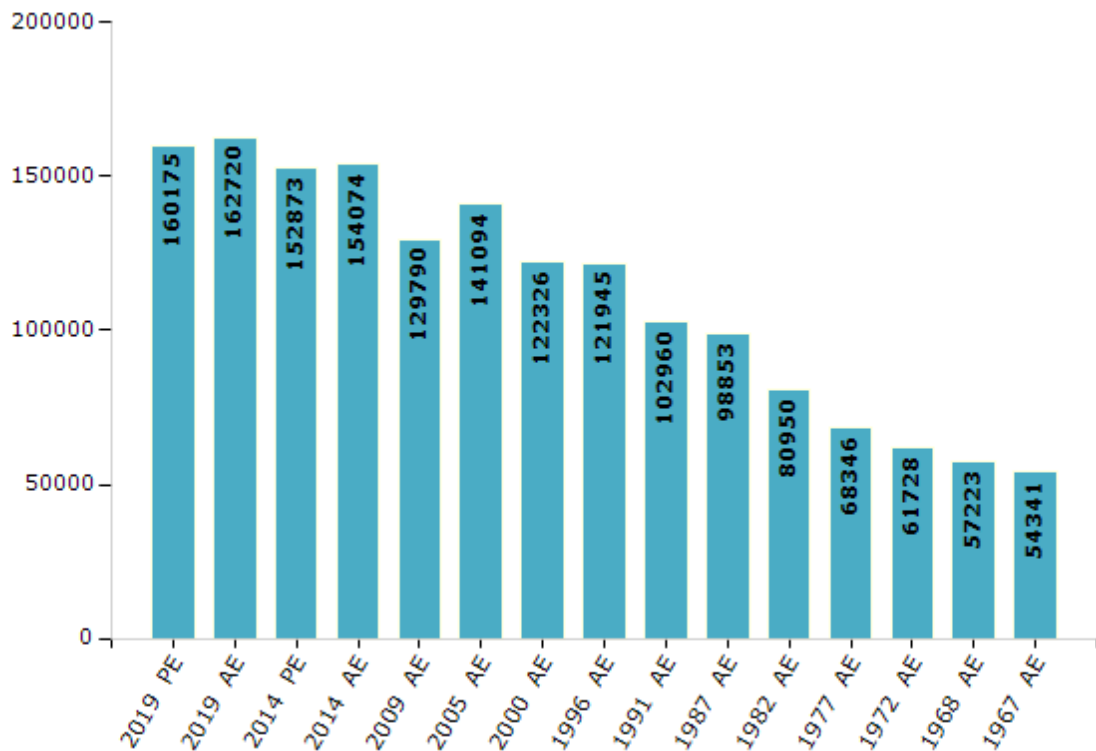


Electoral Features

Electors by Male & Female

Year	Male	Female	Others	Total	Year	Male	Female	Others	Total
2019 PE	86393	73782	0	160175	1999 PE	-	-	-	-
2019 AE	87677	75042	1	162720	1996 AE	65524	56421	-	121945
2014 PE	82522	70351	0	152873	1991 AE	55481	47479	-	102960
2014 AE	82711	71363	0	154074	1987 AE	53035	45818	-	98853
2009 PE	-	-	-	-	1982 AE	43729	37221	-	80950
2009 AE	70443	59347	-	129790	1977 AE	36856	31490	-	68346
2005 AE	76447	64647	-	141094	1972 AE	32659	29069	-	61728
2004 PE	-	-	-	-	1968 AE	30521	26702	-	57223
2000 AE	66702	55624	-	122326	1967 AE	-	-	-	54341

Number of Electors



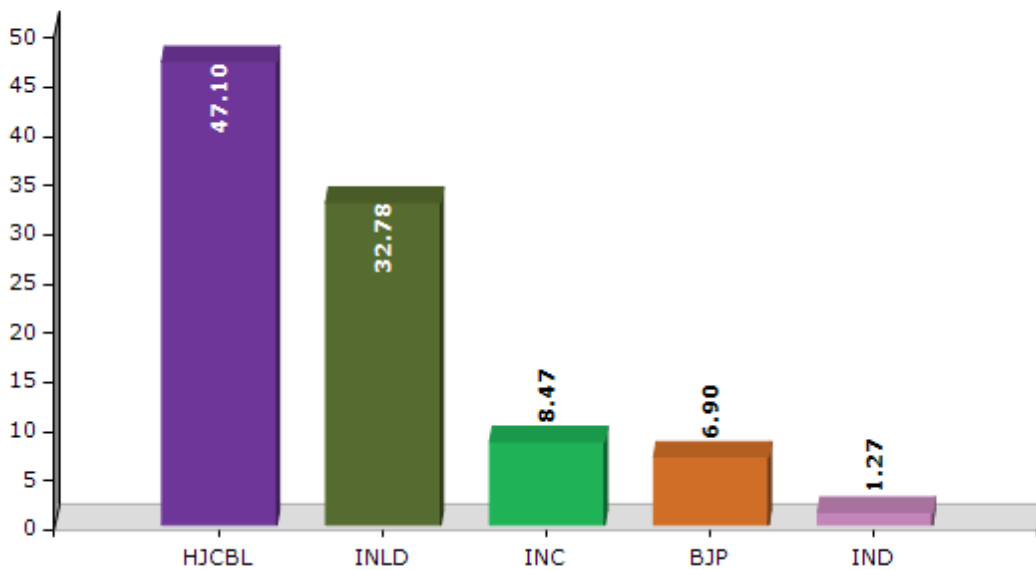
Note : AE : Assembly Election, PE : Assembly Segment of Parliamentary Election

Historical Summary Election Results

Summary Result of Assembly Election - 2014

Candidate Name	Party	Votes	Votes %
Kuldeep Bishnoi	HJCBL	56757	47.1
Kulveer Singh Beniwal	INLD	39508	32.78
Satinder Singh	INC	10209	8.47
Karan Singh Ranolia	BJP	8319	6.9
Subhash Chander	IND	1527	1.27
Satbir Chhimpa	BSP	1167	0.97
Harpal Nokhwal	IND	647	0.54
Kulwant Singh	RBC	646	0.54
Rajni Bansal	HaLP	423	0.35
Balwant	IND	373	0.31
Hawa Singh Sangharsh	SUCI	194	0.16
Rajpal	IND	160	0.13
Kuldeep	IND	55	0.05
	NOTA	522	0.43

Votes Percentage of Top Parties - 2014



Polling Station Level Election Results

Number and Name of Polling Stations (PS) (2019 AE)

Number of Polling Stations	Name of Polling Stations	Number of Polling Stations	Name of Polling Stations
1	Govt. Primary School, Chabrwala	22	Govt. High School, Kharampur
2	Govt. High School, Bhodia Bishnoiyan	23	Govt. High School, Kharampur
3	Govt. High School, Bhodia Bishnoiyan	24	Govt. High School, Kharampur
4	Govt. High School, Bhodia Bishnoiyan	25	Govt. High School, Kharampur
5	Govt. High School, Bhana	26	Govt. Primary School, Sadalpur
6	Govt. High School, Bhana	27	Govt. Primary School, Sadalpur
7	Govt. High School, Bhana	28	Govt. Senior Secondary School, Sadalpur
8	Govt. High School, Sarangpur	29	Govt. Senior Secondary School, Sadalpur
9	Govt. High School, Sarangpur	30	Govt. Primary School, Dani Fursani Sadalpur
10	Govt. High School, Sarangpur	31	Govt. Primary School No. 2, Sadalpur
11	Govt. High School, Khasa Mahajan	32	Govt. Primary School Dhani Sadlpur Nakawali Johari, Sadalpur
12	Govt. High School, Khasa Mahajan	33	Govt. Primary School Dhani Alakhpura Bhodiya Road, Sadalpur
13	Govt. Primary School, Dani Khasa	34	Govt. Primary School No.3, Bhodiya Road Sadalpur
14	Govt. High School, Fransi	35	Govt. Govt.. High School Dani Sadalpur, Dani Chhimpa Wali Sadalpur
15	Govt. High School, Fransi	36	Govt. Govt.. High School Dani Sadalpur, Dani Chhimpa Wali Sadalpur
16	Govt. Girls High School, Kalirawan	37	Govt. Primary School,Dhani Sadalpur Khermpur Road
17	Govt. Girls High School, Kalirawan	38	Govt. Primary School,Dhani Sadalpur Khermpur Road
18	Govt. Girls High School, Kalirawan	39	Govt. Senior Secondary School, Chulibagriyan
19	Govt. Sr. Secondary School, Kalirawan	40	Govt. Senior Secondary School, Chulibagriyan
20	Govt. Girls High School, Kalirawan	41	Govt. Senior Secondary School, Chulibagriyan
21	Govt. Sr. Secondary School, Kalirawan	42	Govt. Senior Secondary School, Chulibagriyan

Contd....

Polling Station Level Election Results

Polling Station-wise Votes Secured by Overall Top Five Parties in Adampur Assembly in Assembly Election (AE) under Hisar Parliamentary Constituency in Haryana (2019)

No. of Polling Station	Winner - Kuldeep Bishnoi (INC)	Runner-up - Sonali Phogat (BJP)	3rd - Ramesh Kumar (JNJP)	4th - Suresh (CPM)	5th - Rajesh Godara (INLD)	NOTA	Other	Total Votes Secured
36	353	66	12	0	5	4	62	502
37	502	23	17	0	2	1	8	553
38	435	48	22	0	1	0	23	529
39	225	167	127	2	14	7	23	565
40	230	187	137	2	21	0	9	586
41	152	216	187	7	7	2	20	591
42	224	198	190	10	11	7	16	656
43	345	167	156	12	37	2	41	760
44	283	193	122	5	6	0	11	620
45	212	277	204	5	13	2	16	729
46	222	200	156	1	3	2	16	600
47	155	196	177	2	44	3	11	588
48	202	212	107	2	87	2	22	634
49	258	217	84	1	40	4	34	638
50	663	147	15	3	5	6	10	849
51	373	119	9	4	8	5	12	530
52	507	189	108	9	13	4	10	840
53	381	206	100	1	13	8	11	720
54	551	167	20	2	15	4	3	762
55	371	122	19	0	5	4	3	524
56	393	150	9	32	5	5	10	604
57	310	126	15	11	6	3	11	482
58	421	228	7	0	14	5	4	679
59	402	141	12	0	7	2	4	568
60	384	158	16	1	10	5	14	588
61	350	180	21	2	10	4	13	580
62	259	235	26	1	1	7	10	539
63	424	197	25	14	6	7	29	702
64	566	222	22	10	3	10	14	847
65	443	122	9	4	11	4	8	601
66	382	173	22	13	2	9	10	611
67	386	161	23	7	11	2	6	596
68	392	220	30	14	12	5	15	688
69	641	131	49	3	7	2	84	917
70	475	50	26	1	12	1	31	596

Contd....

Polling Station Level Election Results

Winner, Runner-up and 3rd Party Position & Winning Margin According to Polling Stations in Adampur Assembly in Assembly Election (AE) under Hisar Parliamentary Constituency in Haryana (2019)

Polling Station Number	Winner Party	Winner Votes (%)	Runner-up Party	Runner-up Votes (%)	Winning Margin Votes (%)	Third Party	Third Party Votes (%)	Other Votes (%)
71	INC	544 (62.82)	BJP	191 (22.06)	353 (40.76)	IND (S)	48 (5.54)	83 (9.58)
72	INC	472 (70.66)	BJP	74 (11.08)	398 (59.58)	IND (S)	63 (9.43)	59 (8.83)
73	INC	381 (80.72)	IND (S)	28 (5.93)	353 (74.79)	JNJP	26 (5.51)	37 (7.84)
74	INC	756 (85.81)	BJP	55 (6.24)	701 (79.57)	IND (S)	29 (3.29)	41 (4.65)
75	INC	360 (48.52)	BJP	161 (21.7)	199 (26.82)	BSP	147 (19.81)	74 (9.97)
76	INC	449 (52.51)	BJP	243 (28.42)	206 (24.09)	BSP	86 (10.06)	77 (9.01)
77	INC	406 (50.06)	BJP	221 (27.25)	185 (22.81)	JNJP	143 (17.63)	41 (5.06)
78	INC	717 (80.29)	BJP	100 (11.2)	617 (69.09)	JNJP	41 (4.59)	35 (3.92)
79	INC	528 (62.71)	BJP	202 (23.99)	326 (38.72)	JNJP	68 (8.08)	44 (5.23)
80	INC	528 (66.5)	BJP	130 (16.37)	398 (50.13)	BSP	87 (10.96)	49 (6.17)
81	INC	663 (70.38)	BJP	163 (17.3)	500 (53.08)	JNJP	63 (6.69)	53 (5.63)
82	INC	403 (46.16)	JNJP	260 (29.78)	143 (16.38)	BJP	185 (21.19)	25 (2.86)
83	INC	298 (35.52)	BJP	278 (33.13)	20 (2.39)	JNJP	242 (28.84)	21 (2.5)
84	INC	304 (46.77)	BJP	164 (25.23)	140 (21.54)	JNJP	116 (17.85)	66 (10.15)
85	INC	621 (71.96)	BJP	170 (19.7)	451 (52.26)	JNJP	44 (5.1)	28 (3.24)
86	INC	285 (42.73)	JNJP	193 (28.94)	92 (13.79)	BJP	155 (23.24)	34 (5.1)
87	BJP	503 (57.82)	INC	265 (30.46)	238 (27.36)	JNJP	65 (7.47)	37 (4.25)
88	INC	309 (46.26)	BJP	163 (24.4)	146 (21.86)	JNJP	107 (16.02)	89 (13.32)
89	INC	208 (37.21)	BJP	163 (29.16)	45 (8.05)	JNJP	124 (22.18)	64 (11.45)
90	BJP	322 (41.28)	INC	268 (34.36)	54 (6.92)	JNJP	70 (8.97)	120 (15.38)
91	INC	259 (37.37)	BJP	232 (33.48)	27 (3.89)	JNJP	97 (14)	105 (15.15)
92	BJP	381 (51.21)	INC	145 (19.49)	236 (31.72)	CPM	86 (11.56)	132 (17.74)
93	INC	185 (38.54)	BJP	177 (36.88)	8 (1.66)	CPM	71 (14.79)	47 (9.79)
94	BJP	172 (36.52)	INC	140 (29.72)	32 (6.8)	CPM	115 (24.42)	44 (9.34)
95	BJP	366 (54.95)	INC	204 (30.63)	162 (24.32)	JNJP	40 (6.01)	56 (8.41)
96	BJP	251 (43.2)	INC	246 (42.34)	5 (0.86)	JNJP	32 (5.51)	52 (8.95)
97	INC	262 (64.69)	BJP	98 (24.2)	164 (40.49)	JNJP	21 (5.19)	24 (5.93)
98	BJP	368 (49.33)	INC	242 (32.44)	126 (16.89)	JNJP	90 (12.06)	46 (6.17)
99	INC	340 (41.87)	BJP	270 (33.25)	70 (8.62)	JNJP	90 (11.08)	112 (13.79)
100	INC	318 (44.35)	BJP	259 (36.12)	59 (8.23)	JNJP	90 (12.55)	50 (6.97)
101	INC	375 (51.23)	BJP	241 (32.92)	134 (18.31)	JNJP	67 (9.15)	49 (6.69)
102	BJP	178 (28.3)	JNJP	169 (26.87)	9 (1.43)	INC	167 (26.55)	115 (18.28)
103	INC	227 (31.4)	BJP	207 (28.63)	20 (2.77)	CPM	131 (18.12)	158 (21.85)
104	BJP	283 (41.56)	INC	174 (25.55)	109 (16.01)	CPM	124 (18.21)	100 (14.68)
105	JNJP	264 (46.73)	BJP	170 (30.09)	94 (16.64)	INC	109 (19.29)	22 (3.89)

Contd....

Socio-Economic Amenities - Rural

Access to Education Facilities

Particulars	Number of Villages (% of Population)				
	Available	Not Available	If Not Available (Distance of Nearest Facility)		
			A	B	C
Govt. Primary School	43 (99)	3 (1)	2 (0)	0 (0)	1 (0)
Private Primary School	25 (69)	21 (31)	0 (0)	0 (0)	0 (0)
Govt. Middle School	42 (99)	4 (1)	3 (1)	0 (0)	1 (0)
Private Middle School	22 (65)	24 (35)	0 (0)	0 (0)	0 (0)
Govt. Secondary School	40 (97)	6 (3)	4 (2)	1 (0)	1 (0)
Private Secondary School	14 (46)	32 (54)	0 (0)	0 (0)	0 (0)
Govt. Senior Secondary School	16 (55)	30 (45)	6 (7)	9 (17)	14 (19)
Private Senior Secondary School	7 (36)	39 (64)	0 (0)	0 (0)	0 (0)
Govt. Arts and Science Degree College	0 (0)	46 (100)	1 (12)	17 (46)	28 (43)
Private Arts and Science Degree College	0 (0)	46 (100)	0 (0)	0 (0)	0 (0)
Govt. Engineering College	0 (0)	46 (100)	1 (12)	9 (24)	28 (46)
Private Engineering College	0 (0)	46 (100)	0 (0)	1 (1)	7 (18)
Govt. Medicine College	0 (0)	46 (100)	1 (1)	7 (14)	32 (71)
Private Medicine College	0 (0)	46 (100)	1 (0)	0 (0)	5 (14)
Govt. Management Institute	0 (0)	46 (100)	2 (14)	11 (34)	31 (51)
Private Management Institute	0 (0)	46 (100)	0 (0)	0 (0)	2 (2)
Govt. Polytechnic	0 (0)	46 (100)	2 (14)	16 (42)	27 (43)
Private Polytechnic	1 (1)	45 (99)	0 (0)	0 (0)	0 (0)
Govt. Vocational Training School/ITI	1 (6)	45 (94)	2 (14)	15 (38)	27 (38)
Private Vocational Training School/ITI	1 (4)	45 (96)	0 (0)	0 (0)	0 (0)
Govt. Non Formal Training Centre	0 (0)	46 (100)	2 (14)	11 (27)	32 (54)
Private Non Formal Training Centre	0 (0)	46 (100)	0 (0)	0 (0)	1 (4)
Govt. School For Disabled	0 (0)	46 (100)	1 (12)	10 (22)	35 (67)
Private School For Disabled	0 (0)	46 (100)	0 (0)	0 (0)	0 (0)
Government Others	0 (0)	46 (100)	0 (0)	0 (0)	0 (0)
Private Others	0 (0)	46 (100)	0 (0)	0 (0)	0 (0)

Note : Distance A : Less than 5 km; B : Between 5-10 km; C : 10+ km.; Source : Data Analysis is based on 2011 Census.

DISCLAIMER

The Terms of Use and Disclaimer of Datanet India Private Limited (hereinafter referred to as "Datanet") for use of this analysis report of **Adampur Assembly Constituency (Adampur Vidhan Sabha)** :-

1. **Assembly Factbook™** is a Registered Trade Mark owned by Datanet.
2. All the maps are sketched and graphical representation only and have not been drawn to the scale and also not to represent the actual geographical area or boundary of the unit.
3. The data for the aforesaid analysis is based on authentic sources and has been culled from the various publications of Census, CSO and NSSO for district and block level data, various central and state government departments, Central & State Elections Commissions and the concerned Returning Officers' releases, Electoral Rolls, Election results and allied publications, internal assessment, surveys, estimates and analysis. Therefore, certain adjustment of data at micro level may have been done to arrive closer to the macro data.
4. Data have been provided on an "As Is" and "As AVAILABLE" basis
5. The colours shown in the maps or diagram and charts of a particular party, alliance or AC are indicative and do not represent them.
6. This publication which includes maps, sheets, graphs and data would be the property under copyright of Datanet only. The user may use these for its internal study, analysis and research purposes. It's public display, re-selling or any commercial uses by the user are not allowed.
7. Datanet has taken due care and caution in compilation and processing of data and allied information, but does not guarantee the accuracy, adequacy or completeness of any information/analysis and will be not responsible for any errors or omissions or for the results obtained from the use of such information/analysis.
8. All the contents for the publication have been culled from various authentic sources and Datanet reasonably believes such sources to be reliable, but does not make any representations, express or implied as to the accuracy or fitness of use of such information. The information or contents of the information/analysis do not constitute advice and should not be relied upon in making (or refraining from making) any decision. Any reliance placed upon the information provided by Datanet is the sole responsibility and strictly at the user's risk.
9. In no event will Datanet be liable for any damages (including, without limitation, damages for loss of business projects, or loss of profits) arising in contract, tort or otherwise from the use of or inability to use any of its contents, or from any action taken (or refrained from being taken) as a result of using the analysis or any of its contents. Datanet its directors, owners, editors, officials, employees, distributor and agents or any associate will not be liable for any errors in the information contained or any consequences arising from the use of the contents of the provided information/analysis.
10. If any provision of these terms and conditions is held invalid or illegal or unenforceable for any reason by any court of competent jurisdiction, such provision shall be severed and the remainder of provisions of the terms and conditions shall continue in full force and effect as if the Term of Use had been executed with the invalid, illegal or unenforceable provision eliminated.
11. If there are any discrepancies in the information provided, please bring it to attention of Datanet for suitable rectification measures.

**Buy Online This Complete Book At
Datanet India eBooks Store**

www.indiastatpublications.com

or go directly at

[http://www.indiastatpublications.com/
Assembly_factbook/Haryana/Hisar/ Adampur](http://www.indiastatpublications.com/Assembly_factbook/Haryana/Hisar/Adampur)

 **india**stat**elections**

ISBN : 978-93-5293-466-9

