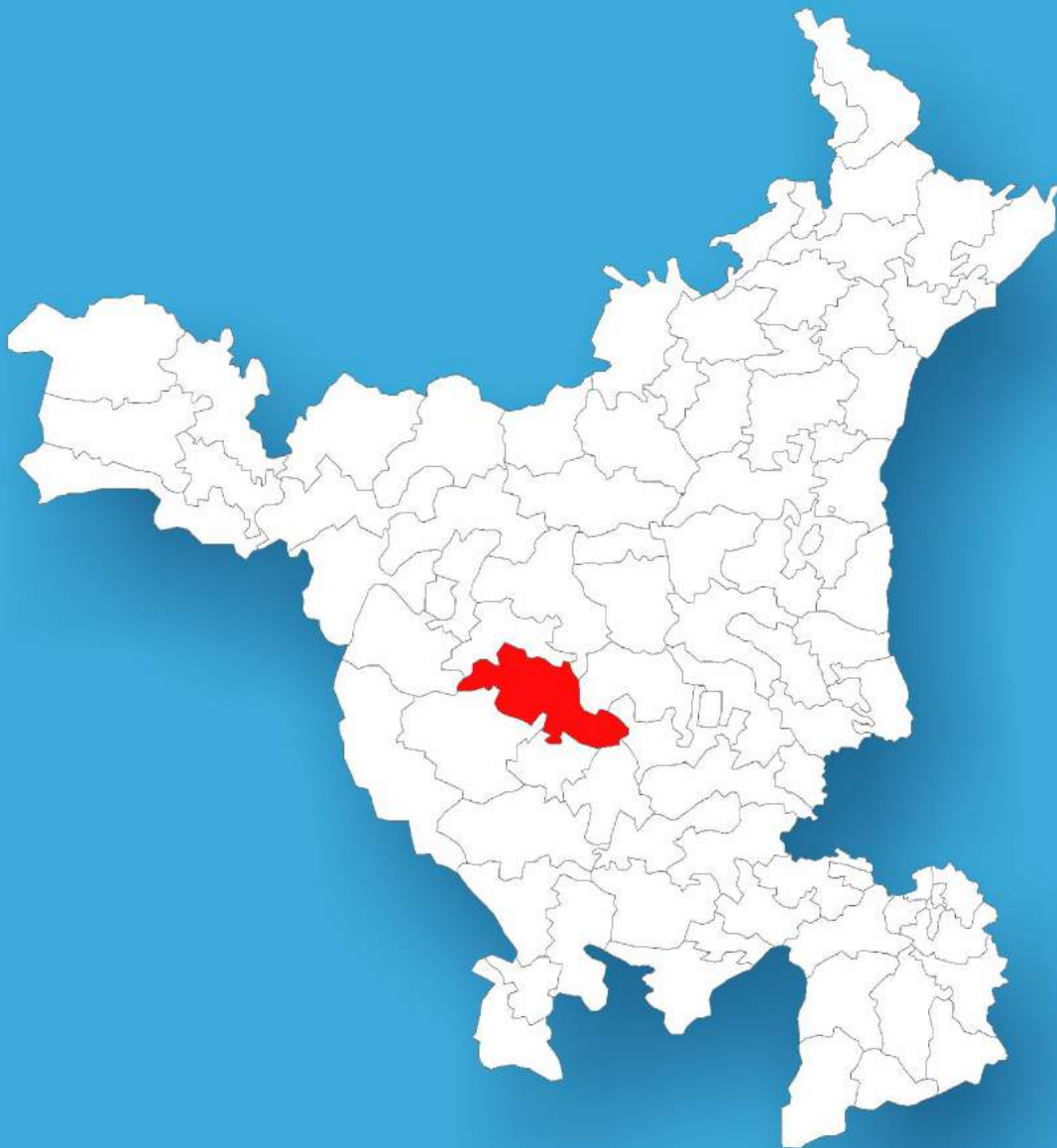




Haryana

Assembly Factbook™

Bawani Khera Assembly Constituency



Key Electoral Data of Bawani Khera
Assembly Constituency (Vidhan Sabha)

Haryana
Assembly FactbookTM
Bawani Khera Assembly Constituency



Bawani Khera Vidhan Sabha

Editor & Director

Dr. R.K. Thukral

Research Editor

Dr. Shafeeq Rahman

Compiled, Researched and Published by Datanet India Pvt. Ltd.

D-100, 1st Floor,

Okhla Industrial Area, Phase-I,
New Delhi- 110020.

Ph.: 91-11- 43580781-84

Email : support@indiastatpublications.com

Website : www.indiastatelections.com

Online Book Store :

www.indiastatpublications.com

Report No. : AFB/HR-59-0123

ISBN : 978-93-5293-479-9

First Edition : January, 2018

Sixth Updated Edition : January, 2023

Price : Rs. 11500/-

US\$ 310

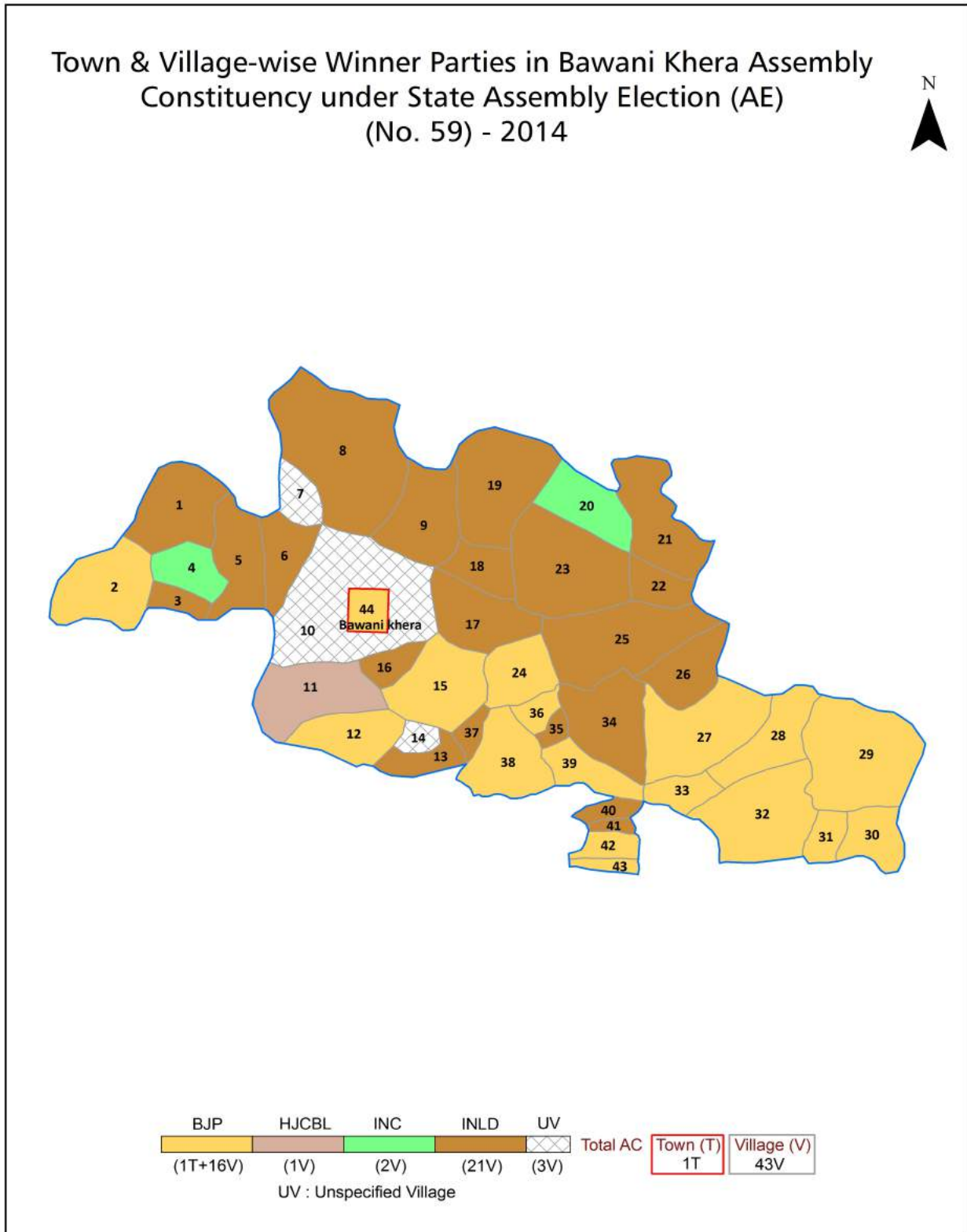
© Datanet India Pvt. Ltd.

All rights reserved. No part of this book may be reproduced, stored in a retrieval system or transmitted in any form or by any means, mechanical photocopying, photographing, scanning, recording or otherwise without the prior written permission of the publisher. Please refer to Disclaimer at page no. 174 for the use of this publication.

Printed in India

No.	Particulars	Page No.
	Introduction	
1	Assembly Constituency - (Vidhan Sabha) at a Glance Features of Assembly as per Delimitation Commission of India (2008)	1-2
	Location and Political Maps	
2	Location Map Boundaries of Assembly Constituency - (Vidhan Sabha) in District Boundaries of Assembly Constituency under Parliamentary Constituency - (Lok Sabha) Town & Village-wise Winner Parties- 2019-PE, 2019-AE, 2014-PE, 2014-AE, 2009-PE and 2009-AE	3-11
	Administrative Setup (2011)	
3	District Sub-district Towns Villages Inhabited Villages Uninhabited Villages Village Panchayat Intermediate Panchayat	12-14
	Demographics (2011)	
4	Population Households Rural/Urban Population Towns and Villages by Population Size Sex Ratio (Total & 0-6 Years) Religious Population Social Population Literacy Rate	15-16
	Electoral Features	
5	Important Dates of Last Elections Held Electors by Gender Service Electors Voters Voters Turnout Polling Stations & Average Number of Electors per Polling Station Electors by Age Group Present Elected Representatives	17-22
	Historical Summary Election Results	
6	Vote Share of Major Parties Winning Margin (Number & Percentage) Polarity of Parties Summary Result of Assembly Segment of Parliamentary Elections 2019, 2014, 2009, 2004 and 1999 Summary Result of Assembly Elections 2019, 2014, 2009, 2005, 2000, 1996, 1991, 1987, 1982, 1977, 1972, 1968 and 1967	23-46
	Polling Station Level Election Results	
7	Name and Number of Polling Station 2019-PE, 2019-AE, 2014-PE, 2014-AE, 2009-PE and 2009-AE Polling Station-wise Electors, Voters & Voters Turnout 2019-PE, 2019-AE, 2014-PE, 2014-AE, 2009-PE and 2009-AE Polling Station wise Elections Results 2019-PE, 2019-AE, 2014-PE, 2014-AE, 2009-PE and 2009-AE	47-151
	Share of Assembly Constituency	
8	Share of Assembly Constituency - (Vidhan Sabha) in State, District and Parliamentary Constituency - (Lok Sabha)	152
	Socio-Economic Amenities (2011)	
9	Access to Administrative Units Agricultural, Manufacturing and Industrial Commodities Demographic Indicators Education Health & Manpower Drinking Water Supply Sanitation Entertainment and Recreations Infrastructure Power Food Allocation Distribution and Marketing of Agriculture Commodities Infrastructure Transport and Road Infrastructure Communication Banking and Financial Services Land Use Irrigation Source	154-168
10	Abbreviation & Sources	170-172
11	Disclaimer	174

Location & Political Map



Administrative Setup

List of Village Panchayat & Intermediate Panchayat (Block) Name - 2011

Village Name	Village Panchayat Name	Intermediate Panchayat Name
Aurangnagar (134)	Aurangnagar (134)	Bawani Khera
Badesra (53)	Badesra (53)	Bhiwani
Baliali (44)	Baliali (44)	Bawani Khera
Barsi (133)	Barsi (133)	Bawani Khera
Bawani Khera (Rural)(42)	Bawani Khera (Rural)(42)	Bawani Khera
Bohal (37)	Bohal (37)	Bawani Khera
Chang (5)	Chang (5)	Bhiwani
Dhanana (52)	Dhanana (52)	Bhiwani
Ghuskani (7)	Ghuskani (7)	Bhiwani
Gujrani (11)	Gujrani (11)	Bhiwani
Jamalpur (40)	Jamalpur (40)	Bawani Khera
Jatai (54)	Jatai (54)	Bhiwani
Kaluwas (13)	Kaluwas (13)	Bhiwani
Kelanga (130)	Kelanga (130)	Bhiwani
Kharak Kalan (131)	Kharak Kalan (131)	Bhiwani
Kharak Khurd (132)	Kharak Khurd (132)	Bhiwani
Kungar (131)	Kungar (131)	Bawani Khera
Lohari Jatu (47)	Lohari Jatu (47)	Bawani Khera
Mandhana (48)	Mandhana (48)	Bhiwani
Mitathal (6)	Mitathal (6)	Bhiwani
Mundhal Kalan (55)	Mundhal Kalan (55)	Bhiwani
Mundhal Khurd (57)	Mundhal Khurd (57)	Bhiwani
Nathuwas (14)	Nathuwas (14)	Bhiwani
Ninan (17)	Ninan (17)	Bhiwani
Paluwas (12)	Paluwas (12)	Bhiwani
Paposa (41)	Paposa (41)	Bawani Khera
Prem Nagar (9)	Prem Nagar (9)	Bhiwani
Pur (49)	Pur (49)	Bawani Khera
Ramupura (27)	Ramupura (27)	Bawani Khera

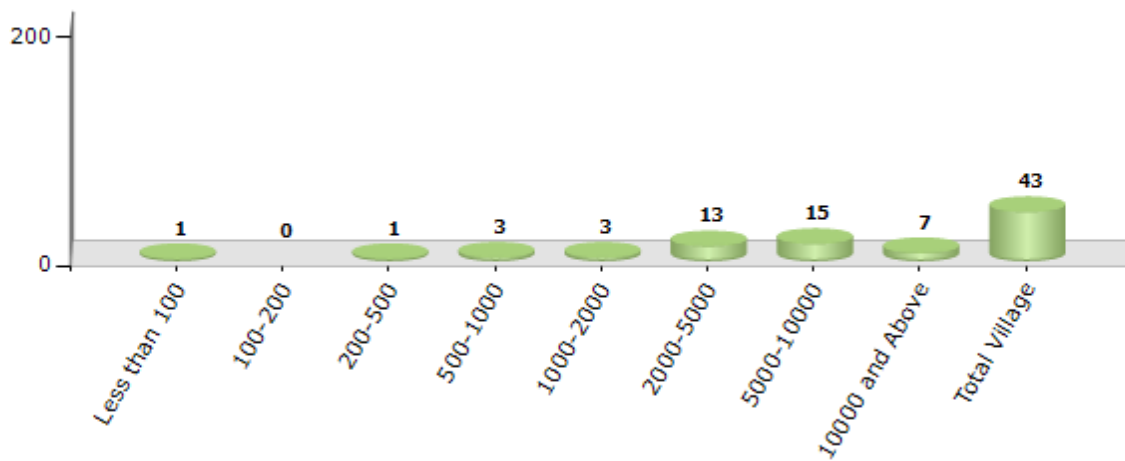
Contd....

Demographics

Number of Villages by Population Size - 2011

Less than 100	100-200	200-500	500-1000	1000-2000	2000-5000	5000-10000	10000 and Above	Total Village
1	0	1	3	3	13	15	7	43

Number of Villages by Population Size - 2011



Number of Towns by Population Size - 2011

Less than 4999	5000-9999	10000-19999	20000-49999	50000-99999	100000 and Above	Total Town
0	0	0	1	0	0	1

Number of Towns by Population Size - 2011

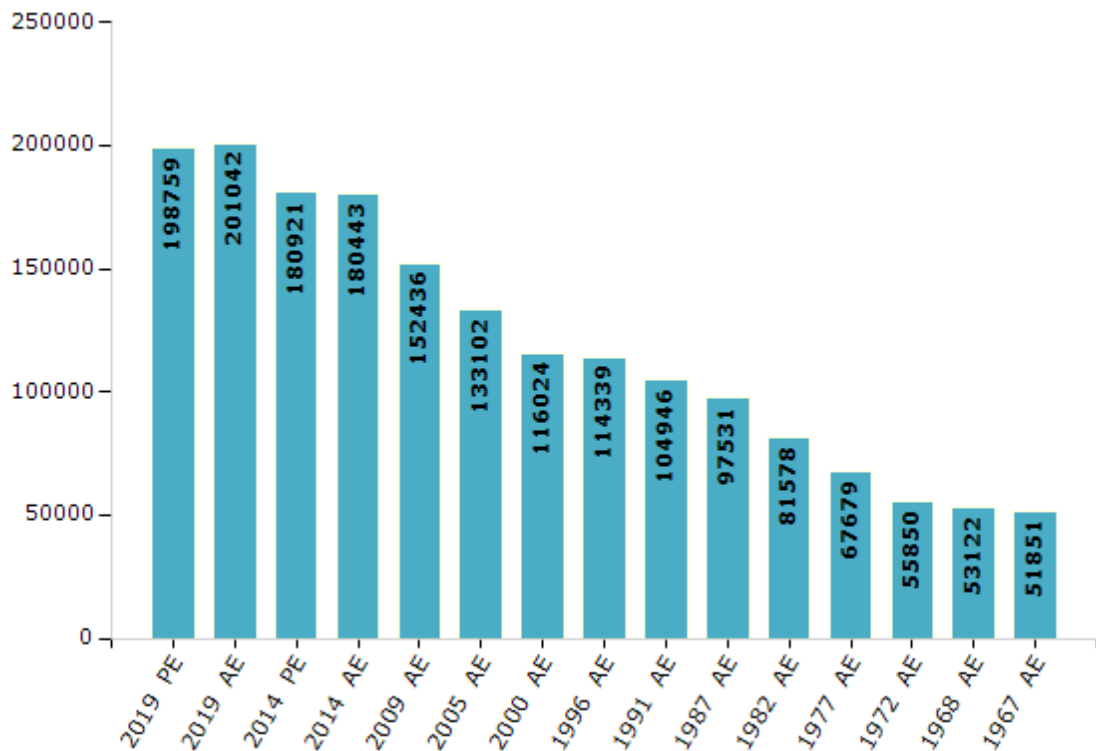


Electoral Features

Electors by Male & Female

Year	Male	Female	Others	Total	Year	Male	Female	Others	Total
2019 PE	107657	91102	0	198759	1999 PE	-	-	-	-
2019 AE	108809	92233	0	201042	1996 AE	61637	52702	-	114339
2014 PE	98267	82654	0	180921	1991 AE	56899	48047	-	104946
2014 AE	97653	82790	0	180443	1987 AE	51917	45614	-	97531
2009 PE	-	-	-	-	1982 AE	43509	38069	-	81578
2009 AE	82646	69790	-	152436	1977 AE	36197	31482	-	67679
2005 AE	71859	61243	-	133102	1972 AE	29297	26553	-	55850
2004 PE	-	-	-	-	1968 AE	28196	24926	-	53122
2000 AE	63379	52645	-	116024	1967 AE	-	-	-	51851

Number of Electors



Note : AE : Assembly Election, PE : Assembly Segment of Parliamentary Election

Historical Summary Election Results

Summary Result of Assembly Election - 2014

Candidate Name	Party	Votes	Votes %
Bishamber Singh	BJP	47323	33.51
Daya Bhurtana	INLD	44764	31.7
Ram Kishan Fauji	INC	33942	24.04
Raghubir Singh Ranga	HJCBL	11356	8.04
Moti Lal	IND	517	0.37
Siri Parkash	IND	465	0.33
Randhir	IND	437	0.31
Mukesh Kumar	IND	337	0.24
Bishamber Balmiki	IND	319	0.23
Raj Kumar Khundia	HaLP	283	0.2
Roshan Lal	IND	259	0.18
Naresh Kumar Ranga	IND	228	0.16
Pardeep Kumar	SMBHP	153	0.11
Balwan	IND	123	0.09
Balwan Singh	IND	122	0.09
Harish Kumar	IND	117	0.08
Hansraj	RPP(LB)	97	0.07
Alaria Rakesh Pilot	SP	87	0.06
Prem Singh	RBC	57	0.04
Narender Kumar	IND	35	0.02
Anil Kumar	IND	26	0.02
	NOTA	169	0.12

Polling Station Level Election Results

Number and Name of Polling Stations (PS) (2014 AE)

Number of Polling Stations	Name of Polling Stations	Number of Polling Stations	Name of Polling Stations
1	Govt. Middle School, Jita Khedi Majra Barsi	22	Govt. Middle School, Kheri Daulatpur Majra Siwana
2	Govt. High Durjanpur Majra Barsi (Purvi Room)	23	Schedule Caste Dhankan Kheri Daulatpur Majra Siwana
3	Govt. Primary School, Durjanpur Majra Barsi	24	Govt. High School, Bheni Kungar Majra Kungar (Paschimi Room)
4	Govt. High School, Durjanpur Majra Barsi (Paschimi Room)	25	Schedule Caste Chamaran Bheni Jatan Majra Kungan
5	Govt. High School, Milakpur Majra Barki (Paschimi Room)	26	Govt. High School, Bheni Kungar Majra Kungar (Purvi Room)
6	Govt. High School, Milakpur Majra Barki (South Room)	27	Schedule Caste Chopal Chamaran Bheni Rangdan Majra Kungar
7	Schedule Caste Chopal Chamaran Milakpur Majra Barsi	28	Govt. Primary School, Kungar (Purvi Room)
8	Govt. Middle School, Sikandarpur Majra Barsi	29	Govt. Primary School, Kungar (Paschimi Room)
9	Schedule Caste Chopal, Chamaran Sikandarpur Majra Barsi	30	Govt. Senior Secondary School, Kungar (Uttari Room)
10	Govt. Middle School, Dhani Kushal Majra Badsa	31	Govt. Senior Secondary School, Kungar (South Room)
11	Govt. Primary School, Dhani Chortapur Majra Barsi	32	Govt. Primary School, Mundal Kalan (Purvi Room)
12	Govt. Senior Secondary School, Barsi (Purvi Room)	33	Govt. Primary School, Mundal Kalan (Paschimi Room)
13	Govt. Senior Secondary School, Barsi (Middle Room)	34	Schedule Caste Chopal Mundal Kalan
14	Govt. Girls Primary School, Barsi	35	Govt. Secondary School, Mundal Khurd (Purav Room)
15	Schedule Caste Chopal Naykan Barsi	36	Schedule Caste Chopal, Balimikyan Mundal Khurd
16	Govt. Senior Secondary School, Barsi (Paschimi Room)	37	Govt. Girls Middle School, Mudal Khurd
17	Schedule Caste Chopal Balmiki Gujran Pana Barsi	38	Govt. Senior Secondary School, Mundal Khurd (Paschimi Room)
18	Govt. Primary School, Barsi	39	Schedule Caste Chopal Chamaran Mundal Khurd
19	Govt. High School, Alakhpura Majra Siwana	40	Govt. Primary School, Mudal Khurd (Purvi Room)
20	Schedule Caste Chamaran Near-Hospital Alakhpura Majra Siwana	41	Govt. Primary School, Mudal Khurd (Paschimi Room)
21	Govt. Primary School Siwana	42	Govt. Primary School, Sukhpura Majra Mundal Khurd

Contd....

Polling Station Level Election Results

Polling Station-wise Votes Secured by Overall Top Five Parties in Bawani Khera Assembly in Assembly Election (AE) under Hisar Parliamentary Constituency in Haryana (2014)

No. of Polling Station	Winner - Bishamber Singh (BJP)	Runner-up - Daya Bhurtana (INLD)	3rd - Ram Kishan Fauji (INC)	4th - Raghbir Singh Ranga (HJCBL)	5th - Moti Lal (IND)	NOTA	Other	Total Votes Secured
36	162	57	122	13	0	0	8	362
37	7	114	236	18	3	2	15	395
38	47	591	354	31	3	1	4	1031
39	6	78	111	9	1	0	8	213
40	104	240	240	21	3	1	13	622
41	51	173	316	31	0	1	12	584
42	42	246	119	6	0	0	1	414
43	90	360	451	20	1	0	6	928
44	141	451	315	5	0	1	14	927
45	3	69	114	9	0	0	9	204
46	184	306	164	4	5	2	6	671
47	132	358	328	15	1	0	8	842
48	121	2	15	0	0	0	3	141
49	81	5	0	0	0	0	0	86
50	9	111	68	4	1	0	4	197
51	340	293	146	166	2	1	15	963
52	127	385	74	114	0	0	12	712
53	207	125	132	77	4	2	30	577
54	270	253	257	55	7	1	42	885
55	137	133	105	18	0	0	1	394
56	285	174	112	23	3	0	6	603
57	180	126	164	74	5	3	9	561
58	193	337	343	85	7	3	35	1003
59	290	219	163	28	4	0	12	716
60	261	206	247	65	1	0	24	804
61	190	290	371	62	7	2	23	945
62	302	88	29	5	4	0	10	438
63	303	154	191	26	5	1	10	690
64	167	116	97	30	2	1	10	423
65	387	163	139	90	4	0	14	797
66	178	245	104	56	3	2	18	606
67	279	316	287	55	6	1	25	969
68	78	410	368	36	9	2	25	928
69	1	158	138	38	1	0	6	342
70	127	430	304	45	4	1	39	950

Contd....

Polling Station Level Election Results

Winner, Runner-up and 3rd Party Position & Winning Margin According to Polling Stations in Bawani Khera Assembly in Assembly Election (AE) under Hisar Parliamentary Constituency in Haryana (2014)

Polling Station Number	Winner Party	Winner Votes (%)	Runner-up Party	Runner-up Votes (%)	Winning Margin Votes (%)	Third Party	Third Party Votes (%)	Other Votes (%)
71	INLD	315 (44.24)	INC	308 (43.26)	7 (0.98)	HJCBL	63 (8.85)	26 (3.65)
72	INLD	386 (42.05)	INC	319 (34.75)	67 (7.3)	BJP	116 (12.64)	97 (10.57)
73	BJP	292 (40.39)	INC	281 (38.87)	11 (1.52)	INLD	85 (11.76)	65 (8.99)
74	INLD	386 (42.89)	INC	238 (26.44)	148 (16.45)	BJP	163 (18.11)	113 (12.56)
75	INLD	515 (75.4)	INC	100 (14.64)	415 (60.76)	BJP	54 (7.91)	14 (2.05)
76	INC	120 (32.97)	INLD	111 (30.49)	9 (2.48)	HJCBL	99 (27.2)	34 (9.34)
77	INC	586 (72.61)	INLD	175 (21.69)	411 (50.92)	BJP	21 (2.6)	25 (3.1)
78	INC	398 (66.89)	INLD	146 (24.54)	252 (42.35)	BJP	28 (4.71)	23 (3.87)
79	INLD	326 (47.18)	INC	181 (26.19)	145 (20.99)	BJP	93 (13.46)	91 (13.17)
80	INC	208 (40)	INLD	165 (31.73)	43 (8.27)	BJP	65 (12.5)	82 (15.77)
81	INLD	465 (53.02)	INC	238 (27.14)	227 (25.88)	HJCBL	83 (9.46)	91 (10.38)
82	BJP	530 (55.79)	INLD	254 (26.74)	276 (29.05)	INC	81 (8.53)	85 (8.95)
83	BJP	542 (52.12)	INLD	323 (31.06)	219 (21.06)	INC	88 (8.46)	87 (8.37)
84	INC	369 (41.84)	INLD	289 (32.77)	80 (9.07)	BJP	166 (18.82)	58 (6.58)
85	INLD	495 (60.81)	INC	214 (26.29)	281 (34.52)	BJP	78 (9.58)	27 (3.32)
86	INC	138 (50)	INLD	64 (23.19)	74 (26.81)	HJCBL	46 (16.67)	28 (10.14)
87	INLD	377 (40.71)	BJP	272 (29.37)	105 (11.34)	INC	185 (19.98)	92 (9.94)
88	BJP	204 (78.76)	HJCBL	23 (8.88)	181 (69.88)	INC	20 (7.72)	12 (4.63)
89	INLD	271 (35.89)	BJP	259 (34.3)	12 (1.59)	INC	177 (23.44)	48 (6.36)
90	INC	356 (48.63)	INLD	218 (29.78)	138 (18.85)	HJCBL	70 (9.56)	88 (12.02)
91	BJP	356 (34.56)	INLD	332 (32.23)	24 (2.33)	INC	260 (25.24)	82 (7.96)
92	INLD	506 (62.09)	INC	220 (26.99)	286 (35.1)	BJP	76 (9.33)	13 (1.6)
93	INLD	631 (72.28)	INC	169 (19.36)	462 (52.92)	BJP	63 (7.22)	10 (1.15)
94	BJP	198 (36.53)	INC	187 (34.5)	11 (2.03)	INLD	137 (25.28)	20 (3.69)
95	INC	480 (48.39)	INLD	302 (30.44)	178 (17.95)	BJP	141 (14.21)	69 (6.96)
96	INLD	441 (49.89)	INC	281 (31.79)	160 (18.1)	BJP	135 (15.27)	27 (3.05)
97	INLD	493 (54.12)	INC	198 (21.73)	295 (32.39)	BJP	180 (19.76)	40 (4.39)
98	INC	158 (52.67)	INLD	111 (37)	47 (15.67)	HJCBL	23 (7.67)	8 (2.67)
99	INLD	526 (52.34)	BJP	248 (24.68)	278 (27.66)	INC	186 (18.51)	45 (4.48)
100	BJP	309 (45.98)	INLD	202 (30.06)	107 (15.92)	INC	140 (20.83)	21 (3.13)
101	INLD	412 (72.92)	BJP	81 (14.34)	331 (58.58)	INC	71 (12.57)	1 (0.18)
102	BJP	175 (47.17)	INC	108 (29.11)	67 (18.06)	INLD	81 (21.83)	7 (1.89)
103	INLD	465 (52.9)	INC	255 (29.01)	210 (23.89)	BJP	91 (10.35)	68 (7.74)
104	INLD	458 (55.79)	INC	272 (33.13)	186 (22.66)	BJP	52 (6.33)	39 (4.75)
105	INC	227 (65.99)	INLD	84 (24.42)	143 (41.57)	BJP	25 (7.27)	8 (2.33)

Contd....

Socio-Economic Amenities - Rural

Access to Education Facilities

Particulars	Number of Villages (% of Population)				
	Available	Not Available	If Not Available (Distance of Nearest Facility)		
			A	B	C
Govt. Primary School	42 (100)	1 (0)	1 (0)	0 (0)	0 (0)
Private Primary School	40 (99)	3 (1)	0 (0)	0 (0)	0 (0)
Govt. Middle School	39 (97)	4 (3)	3 (1)	1 (2)	0 (0)
Private Middle School	39 (97)	4 (3)	0 (0)	0 (0)	0 (0)
Govt. Secondary School	31 (90)	12 (10)	7 (5)	4 (3)	0 (0)
Private Secondary School	30 (89)	13 (11)	0 (0)	0 (0)	0 (0)
Govt. Senior Secondary School	21 (77)	22 (23)	9 (8)	8 (7)	4 (7)
Private Senior Secondary School	20 (73)	23 (27)	0 (0)	0 (0)	0 (0)
Govt. Arts and Science Degree College	0 (0)	43 (100)	3 (6)	7 (19)	33 (75)
Private Arts and Science Degree College	0 (0)	43 (100)	0 (0)	0 (0)	0 (0)
Govt. Engineering College	0 (0)	43 (100)	0 (0)	0 (0)	0 (0)
Private Engineering College	1 (1)	42 (99)	3 (6)	6 (10)	33 (83)
Govt. Medicine College	0 (0)	43 (100)	0 (0)	0 (0)	43 (100)
Private Medicine College	0 (0)	43 (100)	0 (0)	0 (0)	0 (0)
Govt. Management Institute	0 (0)	43 (100)	0 (0)	0 (0)	6 (9)
Private Management Institute	0 (0)	43 (100)	3 (6)	6 (10)	28 (75)
Govt. Polytechnic	0 (0)	43 (100)	2 (3)	6 (10)	32 (78)
Private Polytechnic	2 (4)	41 (96)	1 (5)	0 (0)	0 (0)
Govt. Vocational Training School/ITI	0 (0)	43 (100)	3 (6)	8 (14)	31 (75)
Private Vocational Training School/ITI	1 (5)	42 (95)	0 (0)	0 (0)	0 (0)
Govt. Non Formal Training Centre	0 (0)	43 (100)	3 (6)	6 (10)	34 (84)
Private Non Formal Training Centre	0 (0)	43 (100)	0 (0)	0 (0)	0 (0)
Govt. School For Disabled	0 (0)	43 (100)	3 (6)	5 (7)	35 (87)
Private School For Disabled	0 (0)	43 (100)	0 (0)	0 (0)	0 (0)
Government Others	0 (0)	43 (100)	0 (0)	0 (0)	0 (0)
Private Others	0 (0)	43 (100)	0 (0)	0 (0)	0 (0)

Note : Distance A : Less than 5 km; B : Between 5-10 km; C : 10+ km.; Source : Data Analysis is based on 2011 Census.

DISCLAIMER

The Terms of Use and Disclaimer of Datanet India Private Limited (hereinafter referred to as "Datanet") for use of this analysis report of **Bawani Khera Assembly Constituency (Bawani Khera Vidhan Sabha)** :-

1. **Assembly Factbook™** is a Registered Trade Mark owned by Datanet.
2. All the maps are sketched and graphical representation only and have not been drawn to the scale and also not to represent the actual geographical area or boundary of the unit.
3. The data for the aforesaid analysis is based on authentic sources and has been culled from the various publications of Census, CSO and NSSO for district and block level data, various central and state government departments, Central & State Elections Commissions and the concerned Returning Officers' releases, Electoral Rolls, Election results and allied publications, internal assessment, surveys, estimates and analysis. Therefore, certain adjustment of data at micro level may have been done to arrive closer to the macro data.
4. Data have been provided on an "As Is" and "As AVAILABLE" basis
5. The colours shown in the maps or diagram and charts of a particular party, alliance or AC are indicative and do not represent them.
6. This publication which includes maps, sheets, graphs and data would be the property under copyright of Datanet only. The user may use these for its internal study, analysis and research purposes. It's public display, re-selling or any commercial uses by the user are not allowed.
7. Datanet has taken due care and caution in compilation and processing of data and allied information, but does not guarantee the accuracy, adequacy or completeness of any information/analysis and will be not responsible for any errors or omissions or for the results obtained from the use of such information/analysis.
8. All the contents for the publication have been culled from various authentic sources and Datanet reasonably believes such sources to be reliable, but does not make any representations, express or implied as to the accuracy or fitness of use of such information. The information or contents of the information/analysis do not constitute advice and should not be relied upon in making (or refraining from making) any decision. Any reliance placed upon the information provided by Datanet is the sole responsibility and strictly at the user's risk.
9. In no event will Datanet be liable for any damages (including, without limitation, damages for loss of business projects, or loss of profits) arising in contract, tort or otherwise from the use of or inability to use any of its contents, or from any action taken (or refrained from being taken) as a result of using the analysis or any of its contents. Datanet its directors, owners, editors, officials, employees, distributor and agents or any associate will not be liable for any errors in the information contained or any consequences arising from the use of the contents of the provided information/analysis.
10. If any provision of these terms and conditions is held invalid or illegal or unenforceable for any reason by any court of competent jurisdiction, such provision shall be severed and the remainder of provisions of the terms and conditions shall continue in full force and effect as if the Term of Use had been executed with the invalid, illegal or unenforceable provision eliminated.
11. If there are any discrepancies in the information provided, please bring it to attention of Datanet for suitable rectification measures.

**Buy Online This Complete Book At
Datanet India eBooks Store**

www.indiastatpublications.com

or go directly at

[http://www.indiastatpublications.com/
Assembly_factbook/Haryana/Hisar/ Bawani_Khera](http://www.indiastatpublications.com/Assembly_factbook/Haryana/Hisar/Bawani_Khera)

 **indiastat**elections

ISBN : 978-93-5293-479-9



9 789352 934799