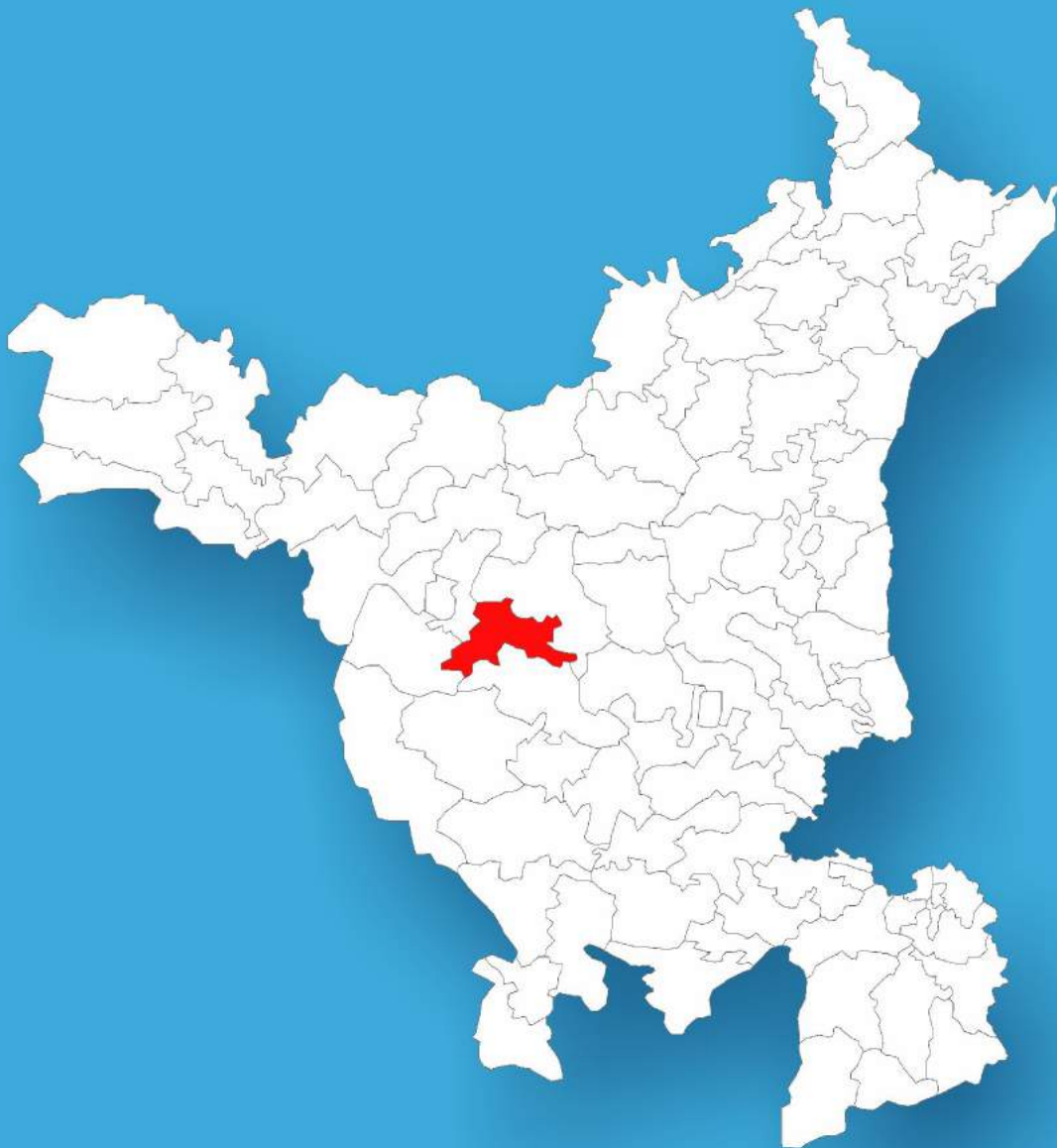




Haryana

# Assembly Factbook™

Hansi Assembly Constituency



Key Electoral Data of Hansi  
Assembly Constituency (Vidhan Sabha)

Haryana  
**Assembly Factbook**<sup>TM</sup>  
Hansi Assembly Constituency



Hansi Vidhan Sabha

## **Editor & Director**

Dr. R.K. Thukral

## **Research Editor**

Dr. Shafeeq Rahman

## **Compiled, Researched and Published by Datanet India Pvt. Ltd.**

D-100, 1st Floor,

Okhla Industrial Area, Phase-I,  
New Delhi- 110020.

Ph.: 91-11- 43580781-84

Email : support@indiastatpublications.com

Website : www.indiastatelections.com

## **Online Book Store :**

www.indiastatpublications.com

**Report No. :** AFB/HR-50-0624

**ISBN :** 978-93-5293-495-9

**First Edition :** January, 2018

**Seventh Updated Edition :** June, 2024

**Price :** Rs. 11500/-

US\$ 310

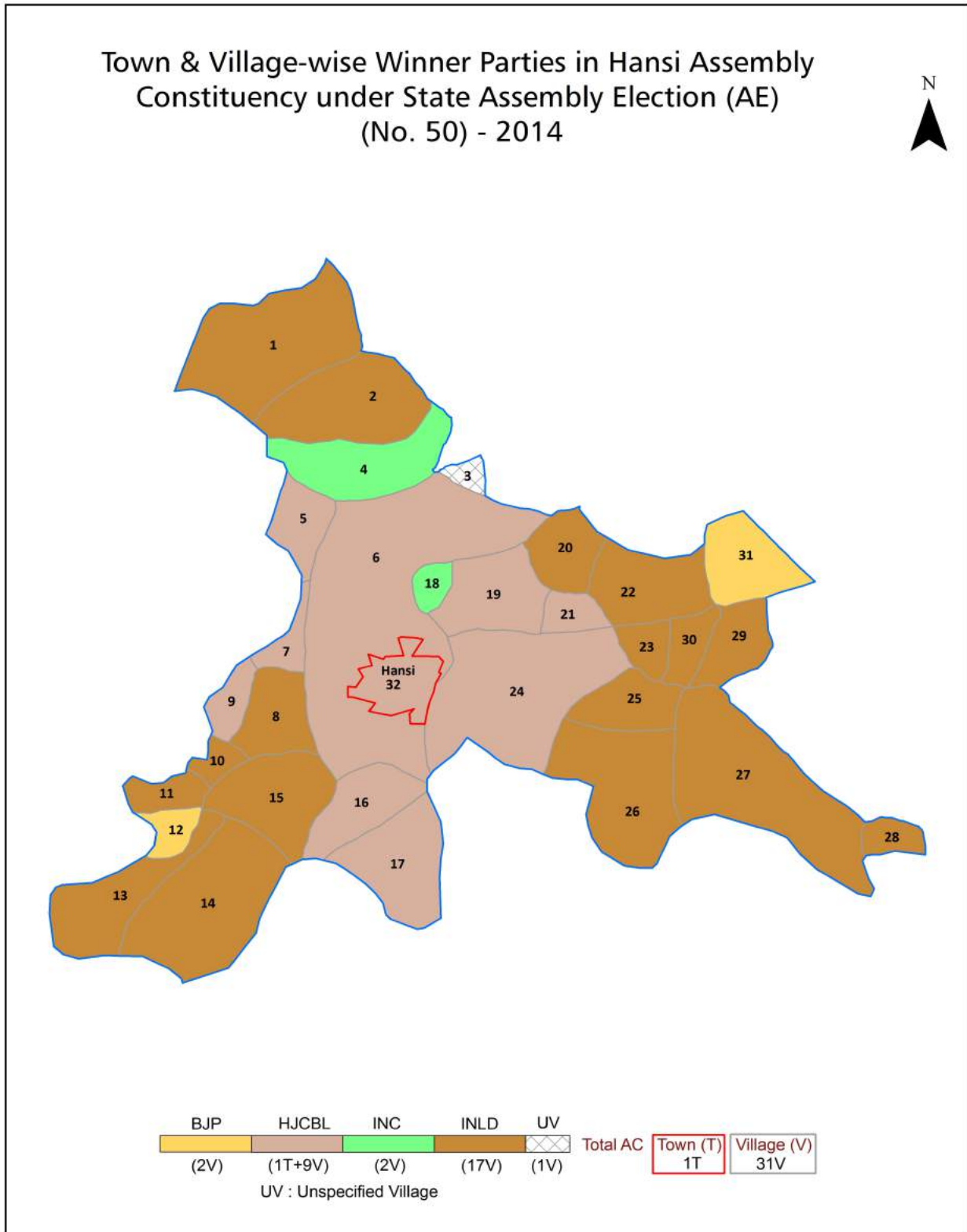
**© Datanet India Pvt. Ltd.**

All rights reserved. No part of this book may be reproduced, stored in a retrieval system or transmitted in any form or by any means, mechanical photocopying, photographing, scanning, recording or otherwise without the prior written permission of the publisher. Please refer to Disclaimer at page no. 185 for the use of this publication.

Printed in India

No.	Particulars	Page No.
	<b>Introduction</b>	
1	Assembly Constituency - (Vidhan Sabha) at a Glance   Features of Assembly as per Delimitation Commission of India (2008)	1-2
	<b>Location and Political Maps</b>	
2	Location Map   Boundaries of Assembly Constituency - (Vidhan Sabha) in District   Boundaries of Assembly Constituency under Parliamentary Constituency - (Lok Sabha)   Town & Village-wise Winner Parties- 2024-PE, 2019-PE, 2019-AE, 2014-PE, 2014-AE, 2009-PE and 2009-AE	3-11
	<b>Administrative Setup (2011)</b>	
3	District   Sub-district   Towns   Villages   Inhabited Villages   Uninhabited Villages   Village Panchayat   Intermediate Panchayat	12-14
	<b>Demographics (2011)</b>	
4	Population   Households   Rural/Urban Population   Towns and Villages by Population Size   Sex Ratio (Total & 0-6 Years)   Religious Population   Social Population   Literacy Rate	15-16
	<b>Electoral Features</b>	
5	Important Dates of Last Elections Held   Electors by Gender   Service Electors   Voters   Voters Turnout   Polling Stations & Average Number of Electors per Polling Station   Electors by Age Group   Present Elected Representatives	17-22
	<b>Historical Summary Election Results</b>	
6	Vote Share of Major Parties   Winning Margin (Number & Percentage   Polarity of Parties   Summary Result of Assembly Segment of Parliamentary Elections 2024, 2019, 2014, 2009, 2004 and 1999   Summary Result of Assembly Elections 2019, 2014, 2009, 2005, 2000, 1996, 1991, 1987, 1982, 1977, 1972, 1968 and 1967	23-48
	<b>Polling Station Level Election Results</b>	
7	Name and Number of Polling Station 2024-PE, 2019-PE, 2019-AE, 2014-PE, 2014-AE, 2009-PE and 2009-AE   Polling Station-wise Electors, Voters & Voters Turnout 2024-PE, 2019-PE, 2019-AE, 2014-PE, 2014-AE, 2009-PE and 2009-AE   Polling Station wise Elections Results 2024-PE, 2019-PE, 2019-AE, 2014-PE, 2014-AE, 2009-PE and 2009-AE	49-162
	<b>Share of Assembly Constituency</b>	
8	Share of Assembly Constituency - (Vidhan Sabha) in State, District and Parliamentary Constituency - (Lok Sabha)	163
	<b>Socio-Economic Amenities (2011)</b>	
9	Access to Administrative Units   Agricultural, Manufacturing and Industrial Commodities   Demographic Indicators   Education   Health & Manpower   Drinking Water Supply   Sanitation   Entertainment and Recreations Infrastructure   Power   Food Allocation Distribution and Marketing of Agriculture Commodities Infrastructure   Transport and Road Infrastructure   Communication   Banking and Financial Services   Land Use   Irrigation Source	165-179
10	<b>Abbreviation &amp; Sources</b>	181-183
11	<b>Disclaimer</b>	185

Location & Political Map



## Administrative Setup

### List of Village Panchayat & Intermediate Panchayat (Block) Name - 2011

Village Name	Village Panchayat Name	Intermediate Panchayat Name
Banda Heri (24)	Banda Heri (24)	Hansi I
Bhatla(113)	Bhatla(113)	Hansi I
Bhatol Jatan (10)	Bhatol Jatan (10)	Hansi II
Bhatol Rangran(126)	Bhatol Rangran(126)	Hansi II
Bir Hansi((120)	Bir Hansi((120)	Hansi I
Channot(112)	Channot(112)	Hansi I
Depal (118)	Depal (118)	Hansi I
Dhamian(29)	Dhamian(29)	Hansi I
Dhana(128)	Dhana(128)	Hansi I
Dhanderi(117)	Dhanderi(117)	Hansi I
Garhi(139)	Garhi(139)	Hansi I
Ghirai(24)	Ghirai(24)	Hansi I
Hajampur(135)	Hajampur(135)	Hansi I
Hansi (Rural)(119)	Hansi (Rural)(119)	Hansi I
Jamawari(122)	Jamawari(122)	Hansi I
Kanwari(30)	Kanwari(30)	Hansi I
Khar Khara(127)	Khar Khara(127)	Hansi I
Kheri Barkesh(110)	Kheri Barkesh(110)	Hansi I
Kheri Gangan(123)	Kheri Gangan(123)	Hansi I
Khumba(125)	Khumba(125)	Hansi I
Kulana(114)	Kulana(114)	Hansi I
Kutabpur(115)	Kutabpur(115)	Hansi I
Mazadpur(31)	Mazadpur(31)	Hansi I
Mehanda(129)	Mehanda(129)	Hansi I
Putthi Mangalkhan(136)	Putthi Mangalkhan(136)	Hansi I
Ramayan (116)	Ramayan (116)	Hansi I
Sheikhpura(121)	Sheikhpura(121)	Hansi I
Sorkhi(130)	Sorkhi(130)	Hansi I
Sultanpur(138)	Sultanpur(138)	Hansi I

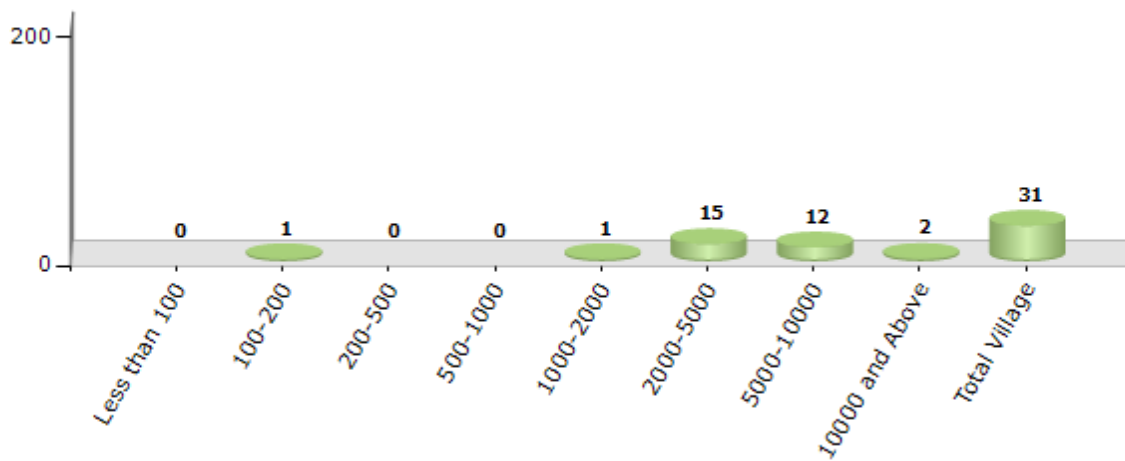
Contd....

## Demographics

### Number of Villages by Population Size - 2011

Less than 100	100-200	200-500	500-1000	1000-2000	2000-5000	5000-10000	10000 and Above	Total Village
0	1	0	0	1	15	12	2	31

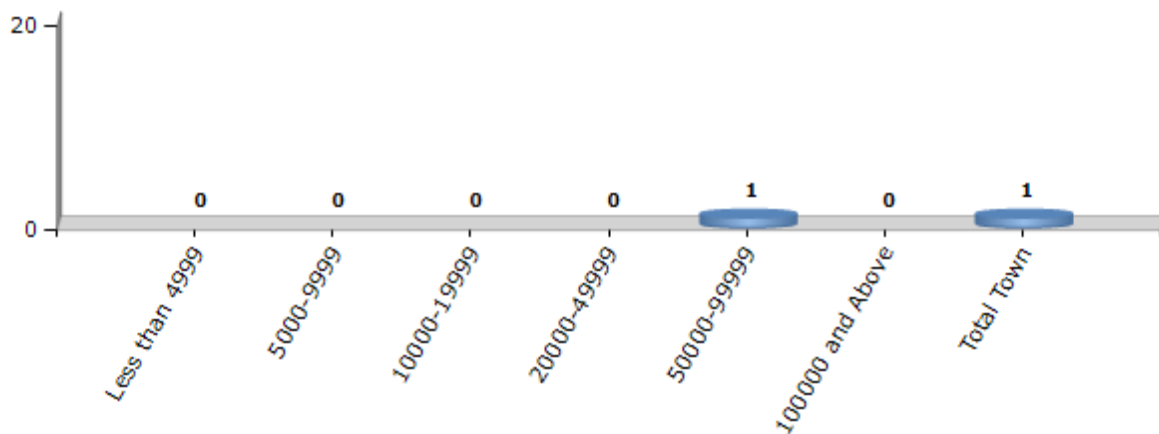
Number of Villages by Population Size - 2011



### Number of Towns by Population Size - 2011

Less than 4999	5000-9999	10000-19999	20000-49999	50000-99999	100000 and Above	Total Town
0	0	0	0	1	0	1

Number of Towns by Population Size - 2011

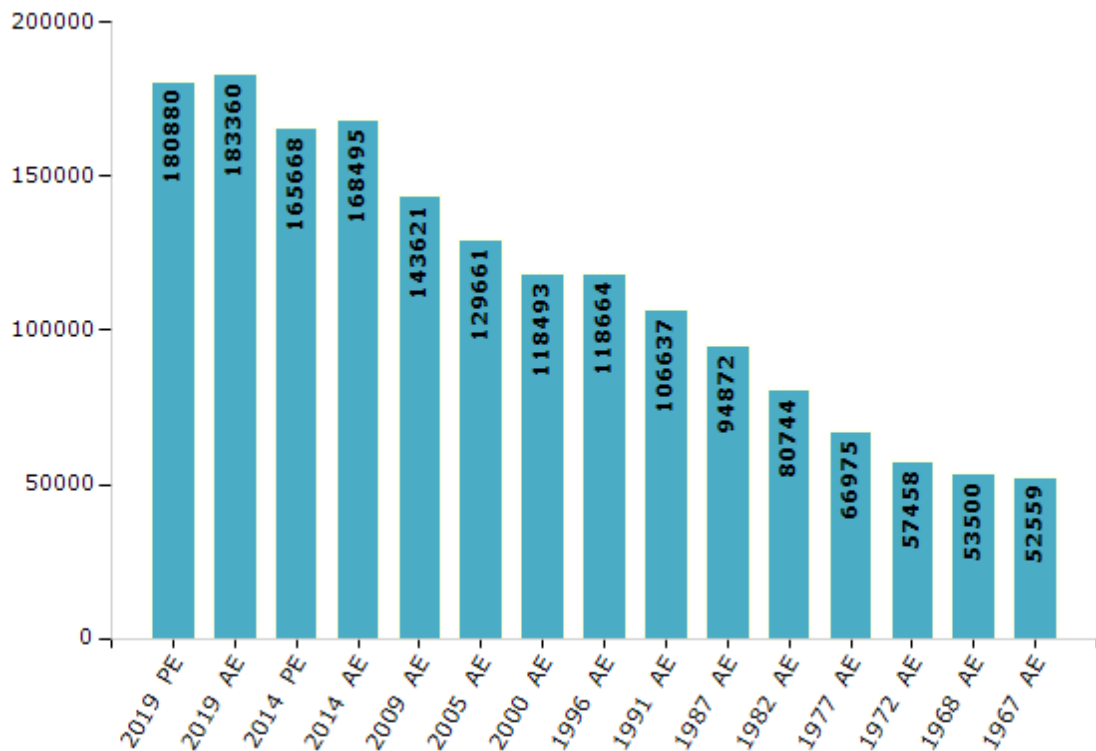


## Electoral Features

### Electors by Male & Female

Year	Male	Female	Others	Total	Year	Male	Female	Others	Total
2019 PE	97736	83144	0	180880	1999 PE	-	-	-	-
2019 AE	98923	84437	0	183360	1996 AE	63846	54818	-	118664
2014 PE	90009	75659	0	165668	1991 AE	57680	48957	-	106637
2014 AE	90858	77637	0	168495	1987 AE	50749	44123	-	94872
2009 PE	-	-	-	-	1982 AE	43180	37564	-	80744
2009 AE	78608	65013	-	143621	1977 AE	35749	31226	-	66975
2005 AE	70685	58976	-	129661	1972 AE	30176	27282	-	57458
2004 PE	-	-	-	-	1968 AE	28008	25492	-	53500
2000 AE	64811	53682	-	118493	1967 AE	-	-	-	52559

Number of Electors



**Note :** AE : Assembly Election, PE : Assembly Segment of Parliamentary Election



## Historical Summary Election Results

### Summary Result of Assembly Election - 2014

Candidate Name	Party	Votes	Votes %
Renuka Bishnoi	HJCBL	46335	35.45
Umed Singh Lohan	INLD	31683	24.24
Prof. Chhatter Pal Singh	BJP	24242	18.55
Vinod Bhayana	INC	22244	17.02
Rao Kuldeep	IND	1767	1.35
Ram Avtar Sulchani	CPM	1071	0.82
Sunil Goyal	HaLP	725	0.55
Ashok Kumar	RPP(LB)	321	0.25
Vinod Kumar	IND	310	0.24
Krishan Kumar	IND	283	0.22
Vipin	IND	267	0.2
Mahipal Singh Vakil	IND	214	0.16
Kuldeep Singh	IND	206	0.16
Hargurjinder Singh	IND	197	0.15
Radhe Shyam	IND	167	0.13
Ramesh Rohila Sankalp	SMBHP	154	0.12
Amit Kumar	IND	104	0.08
Sita Devi	BhSMP	78	0.06
	NOTA	333	0.25

## Polling Station Level Election Results

### Number and Name of Polling Stations (PS) (2019 AE)

Number of Polling Stations	Name of Polling Stations	Number of Polling Stations	Name of Polling Stations
1	Govt. High School, Ghirai	22	Govt. High School, Kumbha
2	Govt. Girls Senior Secondary School, Ghirai	23	Govt. Senior Secondary School, Thurana
3	Govt. High School, Ghirai	24	Govt. Senior Secondary School, Thurana
4	Govt. Girls Senior Secondary School, Ghirai	25	Govt. Primary School, Thurana
5	Schedule Castebasti Chaupal Dhankan, Ghirai	26	Govt. Primary School, Thurana
6	Govt. High School, Chanaut	27	Govt. Senior Secondary School, Thurana
7	Govt. Primary School, Chanaut	28	Govt. Primary School, Bhatol Jatan
8	Govt. High School, Chanaut	29	Govt. Primary School, Bhatol Jatan
9	Govt. High School, Chanaut	30	S.C. Choppal, Bhatol Jatan
10	Govt. Senior Secondary School, Bhatla	31	Govt. Primary School, Bhatol Rangran
11	Govt. Senior Secondary School, Bhatla	32	Govt. Primary School, Bhatol Rangran
12	Govt. Senior Secondary School, Bhatla	33	Govt. Middle School, Jitpura
13	Schedule Caste Choupal Mohalla Chmaran, Bhatla	34	Govt. Primary School, Kharkara
14	Govt. Primary School, Bir Hansi	35	Govt. Primary School, Kharkara
15	Govt. Primary School, Bir Hansi	36	Govt. Primary School, Kharkara
16	Govt. High School, Kheri Gagan	37	Govt. Senior Secondary School, Jamawari
17	Govt. High School (Primary Section), Kheri Gagan	38	Govt. Girls Primary School, Jamawadi
18	Govt. High School, Kheri Gagan	39	Govt. Girls Primary School, Jamawadi
19	Govt. High School, Kumbha	40	Govt. Senior Secondary School, Jamawari
20	Govt. Primary School, Kumbha	41	Govt. High School, Shekhpura
21	Govt. High School, Kumbha	42	Govt. High School, Shekhpura

Contd....

## Polling Station Level Election Results

### Polling Station-wise Votes Secured by Overall Top Five Parties in Hansi Assembly in Assembly Election (AE) under Hisar Parliamentary Constituency in Haryana (2019)

No. of Polling Station	Winner - Vinod Bhayana (BJP)	Runner-up - Rahul Makkar (JNJP)	3rd - Prem Singh Malik (IND)	4th - Hari Ram (LTSP)	5th - Om Prakash (INC)	NOTA	Other	Total Votes Secured
36	375	177	9	2	10	0	174	747
37	358	99	61	2	19	4	47	590
38	315	120	117	1	21	3	81	658
39	289	168	98	2	21	2	22	602
40	349	169	73	6	26	2	51	676
41	323	124	165	5	24	3	28	672
42	181	60	12	2	17	2	78	352
43	534	45	36	7	4	3	45	674
44	370	83	16	2	26	0	83	580
45	355	24	20	340	3	0	74	816
46	340	232	5	170	20	5	76	848
47	303	395	4	59	34	5	105	905
48	380	251	30	93	17	11	183	965
49	289	112	4	100	12	2	41	560
50	429	121	6	5	5	4	20	590
51	263	117	6	192	5	10	15	608
52	343	130	8	72	7	2	27	589
53	415	198	19	58	11	1	188	890
54	302	139	27	174	9	6	159	816
55	414	138	26	266	15	6	63	928
56	430	217	16	13	10	5	81	772
57	304	126	12	3	9	2	38	494
58	316	203	7	4	9	2	15	556
59	180	120	6	2	5	2	7	322
60	305	167	1	5	3	4	22	507
61	354	189	8	1	4	7	14	577
62	211	291	4	11	16	1	41	575
63	304	167	13	5	11	2	17	519
64	542	212	2	10	3	4	21	794
65	584	222	2	13	11	5	18	855
66	201	138	26	9	9	6	10	399
67	209	147	23	10	30	6	26	451
68	321	171	23	6	12	3	51	587
69	308	138	8	3	1	2	27	487
70	221	178	33	24	17	12	15	500

Contd....

## Polling Station Level Election Results

### Winner, Runner-up and 3rd Party Position & Winning Margin According to Polling Stations in Hansi Assembly in Assembly Election (AE) under Hisar Parliamentary Constituency in Haryana (2019)

Polling Station Number	Winner Party	Winner Votes (%)	Runner-up Party	Runner-up Votes (%)	Winning Margin Votes (%)	Third Party	Third Party Votes (%)	Other Votes (%)
71	BJP	281 (50.36)	JNJP	200 (35.84)	81 (14.52)	IND (PSM)	33 (5.91)	44 (7.89)
72	BJP	241 (47.82)	JNJP	208 (41.27)	33 (6.55)	IND (PSM)	21 (4.17)	34 (6.75)
73	JNJP	222 (48.79)	BJP	168 (36.92)	54 (11.87)	IND (PSM)	15 (3.3)	50 (10.99)
74	BJP	373 (49.47)	JNJP	278 (36.87)	95 (12.6)	IND (PSM)	41 (5.44)	62 (8.22)
75	BJP	328 (48.81)	JNJP	201 (29.91)	127 (18.9)	IND (PSM)	32 (4.76)	111 (16.52)
76	BJP	276 (42.01)	JNJP	221 (33.64)	55 (8.37)	IND (PSM)	30 (4.57)	130 (19.79)
77	BJP	460 (64.43)	JNJP	172 (24.09)	288 (40.34)	IND (PSM)	36 (5.04)	46 (6.44)
78	BJP	439 (51.47)	JNJP	288 (33.76)	151 (17.71)	IND (PSM)	31 (3.63)	95 (11.14)
79	BJP	536 (61.75)	JNJP	212 (24.42)	324 (37.33)	IND (PSM)	28 (3.23)	92 (10.6)
80	BJP	500 (58.75)	JNJP	222 (26.09)	278 (32.66)	IND (PSM)	47 (5.52)	82 (9.64)
81	BJP	450 (62.5)	JNJP	164 (22.78)	286 (39.72)	IND (PSM)	51 (7.08)	55 (7.64)
82	BJP	330 (39.76)	LTSP	196 (23.61)	134 (16.15)	JNJP	187 (22.53)	117 (14.1)
83	BJP	354 (41.65)	JNJP	285 (33.53)	69 (8.12)	IND (PSM)	64 (7.53)	147 (17.29)
84	BJP	380 (48.47)	JNJP	191 (24.36)	189 (24.11)	IND (PSM)	101 (12.88)	112 (14.29)
85	BJP	477 (60.53)	JNJP	161 (20.43)	316 (40.1)	IND (PSM)	55 (6.98)	95 (12.06)
86	BJP	415 (57.64)	JNJP	130 (18.06)	285 (39.58)	IND (PSM)	68 (9.44)	107 (14.86)
87	BJP	385 (57.72)	JNJP	141 (21.14)	244 (36.58)	IND (PSM)	51 (7.65)	90 (13.49)
88	BJP	412 (60.77)	JNJP	146 (21.53)	266 (39.24)	IND (PSM)	31 (4.57)	89 (13.13)
89	BJP	403 (50.88)	JNJP	247 (31.19)	156 (19.69)	IND (PSM)	59 (7.45)	83 (10.48)
90	BJP	559 (75.64)	JNJP	145 (19.62)	414 (56.02)	INC	9 (1.22)	26 (3.52)
91	BJP	379 (60.06)	JNJP	157 (24.88)	222 (35.18)	IND (PSM)	42 (6.66)	53 (8.4)
92	BJP	267 (49.17)	JNJP	197 (36.28)	70 (12.89)	IND (PSM)	24 (4.42)	55 (10.13)
93	BJP	428 (46.07)	JNJP	215 (23.14)	213 (22.93)	LTSP	118 (12.7)	168 (18.08)
94	BJP	595 (64.81)	JNJP	192 (20.92)	403 (43.89)	LTSP	44 (4.79)	87 (9.48)
95	BJP	509 (64.11)	JNJP	155 (19.52)	354 (44.59)	IND (PSM)	40 (5.04)	90 (11.34)
96	BJP	360 (52.4)	JNJP	198 (28.82)	162 (23.58)	IND (PSM)	56 (8.15)	73 (10.63)
97	BJP	486 (57.72)	JNJP	233 (27.67)	253 (30.05)	IND (PSM)	58 (6.89)	65 (7.72)
98	BJP	412 (50.12)	LTSP	184 (22.38)	228 (27.74)	JNJP	129 (15.69)	97 (11.8)
99	BJP	586 (77.82)	JNJP	135 (17.93)	451 (59.89)	INC	8 (1.06)	24 (3.19)
100	BJP	337 (43.21)	LTSP	208 (26.67)	129 (16.54)	JNJP	132 (16.92)	103 (13.21)
101	LTSP	325 (38.51)	BJP	243 (28.79)	82 (9.72)	JNJP	144 (17.06)	132 (15.64)
102	BJP	282 (47.72)	IND (PSM)	141 (23.86)	141 (23.86)	JNJP	73 (12.35)	95 (16.07)
103	BJP	310 (48.97)	IND (PSM)	153 (24.17)	157 (24.8)	JNJP	62 (9.79)	108 (17.06)
104	BJP	290 (51.97)	JNJP	76 (13.62)	214 (38.35)	IND (PSM)	70 (12.54)	122 (21.86)
105	LTSP	312 (39.54)	BJP	303 (38.4)	9 (1.14)	JNJP	63 (7.98)	111 (14.07)

Contd....

## Socio-Economic Amenities - Rural

### Access to Education Facilities

Particulars	Number of Villages (% of Population)				
	Available	Not Available	If Not Available (Distance of Nearest Facility)		
			A	B	C
Govt. Primary School	30 (100)	1 (0)	1 (0)	0 (0)	0 (0)
Private Primary School	15 (62)	16 (38)	0 (0)	0 (0)	0 (0)
Govt. Middle School	28 (97)	3 (3)	1 (0)	1 (1)	0 (0)
Private Middle School	13 (61)	18 (39)	0 (0)	0 (0)	0 (0)
Govt. Secondary School	27 (96)	4 (4)	2 (2)	1 (1)	0 (0)
Private Secondary School	11 (54)	20 (46)	0 (0)	0 (0)	0 (0)
Govt. Senior Secondary School	15 (62)	16 (38)	4 (6)	3 (6)	5 (15)
Private Senior Secondary School	5 (24)	26 (76)	1 (2)	0 (0)	0 (0)
Govt. Arts and Science Degree College	0 (0)	31 (100)	1 (4)	7 (16)	23 (80)
Private Arts and Science Degree College	0 (0)	31 (100)	0 (0)	0 (0)	0 (0)
Govt. Engineering College	0 (0)	31 (100)	0 (0)	0 (0)	11 (26)
Private Engineering College	1 (4)	30 (96)	2 (5)	6 (13)	11 (53)
Govt. Medicine College	0 (0)	31 (100)	0 (0)	3 (7)	24 (83)
Private Medicine College	0 (0)	31 (100)	0 (0)	0 (0)	4 (10)
Govt. Management Institute	0 (0)	31 (100)	0 (0)	3 (7)	24 (70)
Private Management Institute	0 (0)	31 (100)	0 (0)	0 (0)	4 (23)
Govt. Polytechnic	0 (0)	31 (100)	1 (1)	0 (0)	30 (99)
Private Polytechnic	0 (0)	31 (100)	0 (0)	0 (0)	0 (0)
Govt. Vocational Training School/ITI	0 (0)	31 (100)	1 (14)	6 (24)	24 (63)
Private Vocational Training School/ITI	0 (0)	31 (100)	0 (0)	0 (0)	0 (0)
Govt. Non Formal Training Centre	0 (0)	31 (100)	1 (14)	5 (20)	25 (66)
Private Non Formal Training Centre	0 (0)	31 (100)	0 (0)	0 (0)	0 (0)
Govt. School For Disabled	0 (0)	31 (100)	0 (0)	7 (36)	24 (64)
Private School For Disabled	0 (0)	31 (100)	0 (0)	0 (0)	0 (0)
Government Others	0 (0)	31 (100)	0 (0)	0 (0)	0 (0)
Private Others	0 (0)	31 (100)	0 (0)	0 (0)	0 (0)

Note : Distance A : Less than 5 km; B : Between 5-10 km; C : 10+ km.; Source : Data Analysis is based on 2011 Census.

## DISCLAIMER

The Terms of Use and Disclaimer of Datanet India Private Limited (hereinafter referred to as "Datanet") for use of this analysis report of **Hansi Assembly Constituency (Hansi Vidhan Sabha)** :-

1. **Assembly Factbook™** is a Registered Trade Mark owned by Datanet.
2. All the maps are sketched and graphical representation only and have not been drawn to the scale and also not to represent the actual geographical area or boundary of the unit.
3. The data for the aforesaid analysis is based on authentic sources and has been culled from the various publications of Census, CSO and NSSO for district and block level data, various central and state government departments, Central & State Elections Commissions and the concerned Returning Officers' releases, Electoral Rolls, Election results and allied publications, internal assessment, surveys, estimates and analysis. Therefore, certain adjustment of data at micro level may have been done to arrive closer to the macro data.
4. Data have been provided on an "As Is" and "As AVAILABLE" basis
5. The colours shown in the maps or diagram and charts of a particular party, alliance or AC are indicative and do not represent them.
6. This publication which includes maps, sheets, graphs and data would be the property under copyright of Datanet only. The user may use these for its internal study, analysis and research purposes. It's public display, re-selling or any commercial uses by the user are not allowed.
7. Datanet has taken due care and caution in compilation and processing of data and allied information, but does not guarantee the accuracy, adequacy or completeness of any information/analysis and will be not responsible for any errors or omissions or for the results obtained from the use of such information/analysis.
8. All the contents for the publication have been culled from various authentic sources and Datanet reasonably believes such sources to be reliable, but does not make any representations, express or implied as to the accuracy or fitness of use of such information. The information or contents of the information/analysis do not constitute advice and should not be relied upon in making (or refraining from making) any decision. Any reliance placed upon the information provided by Datanet is the sole responsibility and strictly at the user's risk.
9. In no event will Datanet be liable for any damages (including, without limitation, damages for loss of business projects, or loss of profits) arising in contract, tort or otherwise from the use of or inability to use any of its contents, or from any action taken (or refrained from being taken) as a result of using the analysis or any of its contents. Datanet its directors, owners, editors, officials, employees, distributor and agents or any associate will not be liable for any errors in the information contained or any consequences arising from the use of the contents of the provided information/analysis.
10. If any provision of these terms and conditions is held invalid or illegal or unenforceable for any reason by any court of competent jurisdiction, such provision shall be severed and the remainder of provisions of the terms and conditions shall continue in full force and effect as if the Term of Use had been executed with the invalid, illegal or unenforceable provision eliminated.
11. If there are any discrepancies in the information provided, please bring it to attention of Datanet for suitable rectification measures.

**Buy Online This Complete Book At  
Datanet India eBooks Store**

[www.indiastatpublications.com](http://www.indiastatpublications.com)

or go directly at

[http://www.indiastatpublications.com/  
Assembly\\_factbook/Haryana/Hisar/ Hansi](http://www.indiastatpublications.com/Assembly_factbook/Haryana/Hisar/Hansi)

 **indiastat**elections

ISBN : 978-93-5293-495-9



9 789352 934959