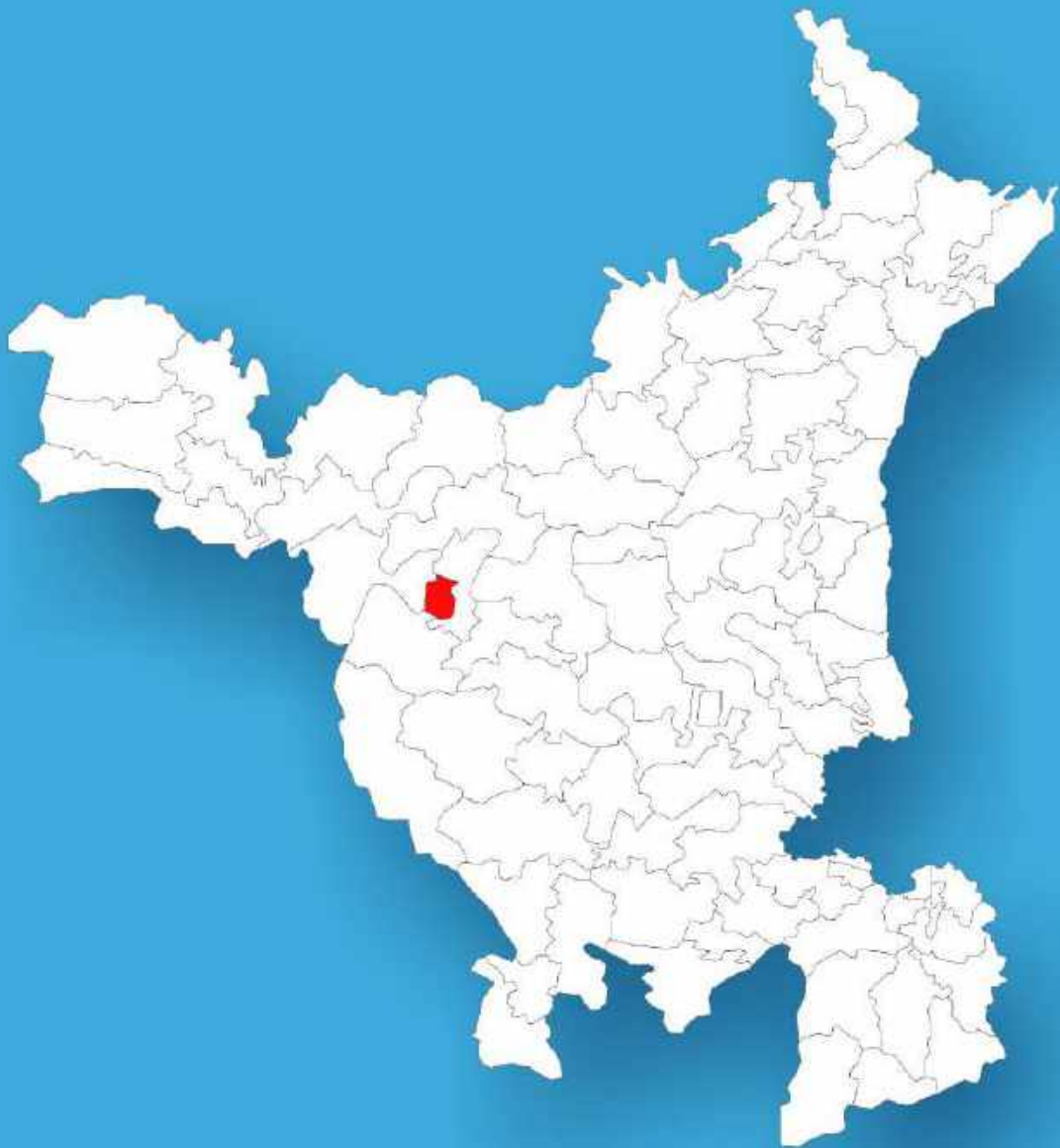




Haryana

Assembly Factbook™

Hisar Assembly Constituency



Key Electoral Data of Hisar
Assembly Constituency (Vidhan Sabha)

Haryana
Assembly FactbookTM
Hisar Assembly Constituency



Hisar Vidhan Sabha

Editor & Director

Dr. R.K. Thukral

Research Editor

Dr. Shafeeq Rahman

Compiled, Researched and Published by Datanet India Pvt. Ltd.

D-100, 1st Floor,

Okhla Industrial Area, Phase-I,
New Delhi- 110020.

Ph.: 91-11- 43580781-84

Email : support@indiastatpublications.com

Website : www.indiastatelections.com

Online Book Store :

www.indiastatpublications.com

Report No. : AFB/HR-52-0125

ISBN : 978-93-5293-497-3

First Edition : January, 2018

Eighth Updated Edition : January, 2025

Price : Rs. 11500/-

US\$ 310

© Datanet India Pvt. Ltd.

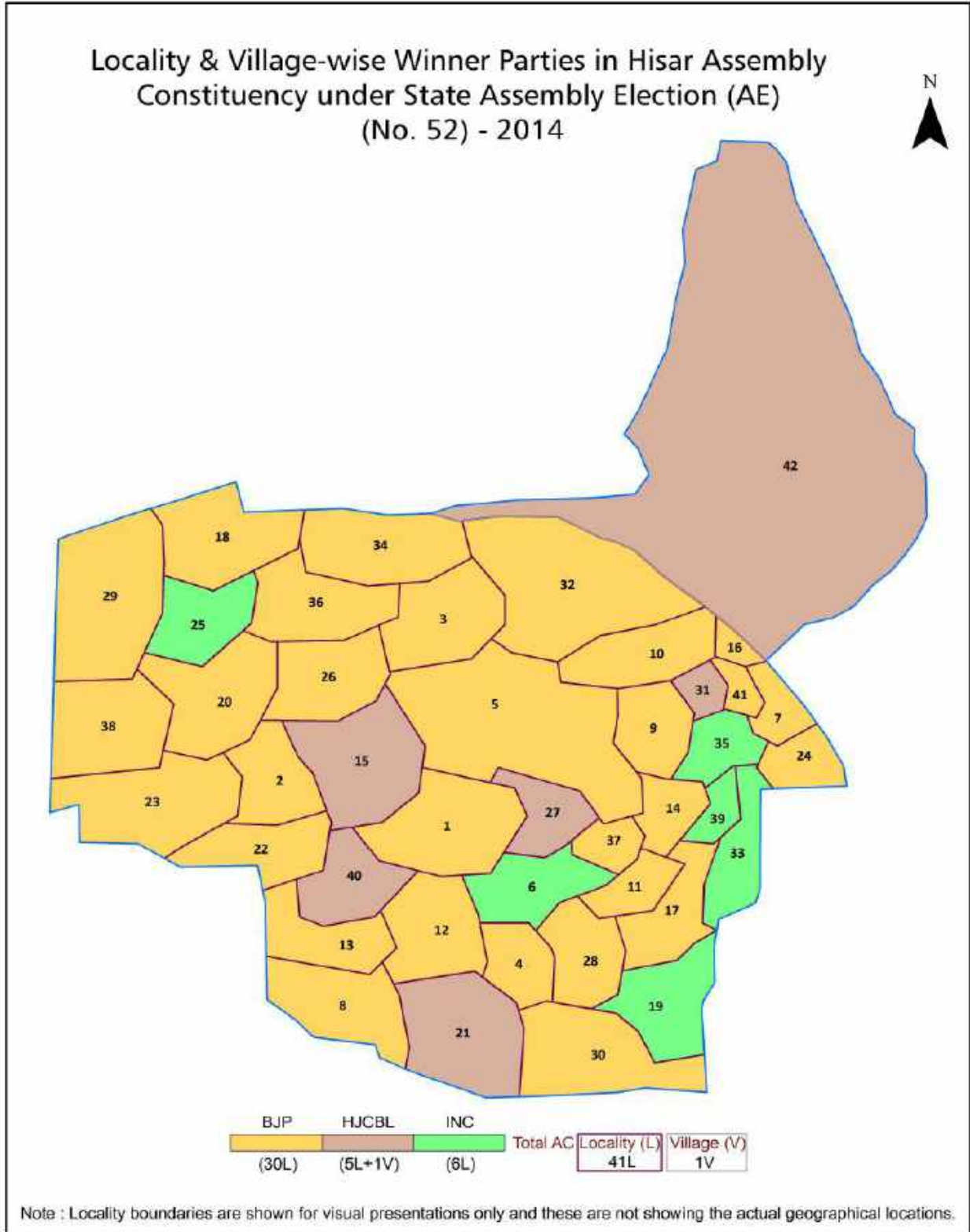
All rights reserved. No part of this book may be reproduced, stored in a retrieval system or transmitted in any form or by any means, mechanical photocopying, photographing, scanning, recording or otherwise without the prior written permission of the publisher. Please refer to Disclaimer at page no. 159 for the use of this publication.

Printed in India

Contents

No.	Particulars	Page No.
	Introduction	
1	Assembly Constituency - (Vidhan Sabha) at a Glance Features of Assembly as per Delimitation Commission of India (2008)	1-2
	Location and Political Maps	
2	Location Map Boundaries of Assembly Constituency - (Vidhan Sabha) in District Boundaries of Assembly Constituency under Parliamentary Constituency - (Lok Sabha) Locality & Village-wise Winner Parties- 2024-PE, 2024-AE, 2019-PE, 2019-AE, 2014-PE, 2014-AE, 2009-PE and 2009-AE	3-11
	Administrative Setup (2011)	
3	District Sub-district Towns Villages Inhabited Villages Uninhabited Villages Village Panchayat Intermediate Panchayat	12-14
	Demographics (2011)	
4	Population Households Rural/Urban Population Villages by Population Size Sex Ratio (Total & 0-6 Years) Religious Population Social Population Literacy Rate	15-16
	Electoral Features	
5	Important Dates of Last Elections Held Electors by Gender Service Electors Voters Voters Turnout Polling Stations & Average Number of Electors per Polling Station Electors by Age Group Present Elected Representatives	17-22
	Historical Summary Election Results	
6	Vote Share of Major Parties Winning Margin (Number & Percentage Polarity of Parties Summary Result of Assembly Segment of Parliamentary Elections 2024, 2019, 2014, 2009, 2004 and 1999 Summary Result of Assembly Elections 2024, 2019, 2014, 2009, 2005, 2000, 1996, 1991, 1987, 1982, 1977, 1972, 1968 and 1967	23-51
	Polling Station Level Election Results	
7	Name and Number of Polling Station 2024-PE, 2024-AE, 2019-PE, 2019-AE, 2014-PE, 2014-AE, 2009-PE and 2009-AE Polling Station-wise Electors, Voters & Voters Turnout 2024-PE, 2024-AE, 2019-PE, 2019-AE, 2014-PE, 2014-AE, 2009-PE and 2009-AE Polling Station wise Elections Results 2024-PE, 2024-AE, 2019-PE, 2019-AE, 2014-PE, 2014-AE, 2009-PE and 2009-AE	52-136
	Share of Assembly Constituency	
8	Share of Assembly Constituency - (Vidhan Sabha) in State, District and Parliamentary Constituency - (Lok Sabha)	137
	Socio-Economic Amenities (2011)	
9	Access to Administrative Units Agricultural, Manufacturing and Industrial Commodities Demographic Indicators Education Health & Manpower Drinking Water Supply Sanitation Entertainment and Recreations Infrastructure Power Food Allocation Distribution and Marketing of Agriculture Commodities Infrastructure Transport and Road Infrastructure Communication Banking and Financial Services Land Use Irrigation Source	139-153
10	Abbreviation & Sources	155-157
11	Disclaimer	159

Location & Political Map



Administrative Setup

List of Village Panchayat & Intermediate Panchayat (Block) Name - 2011

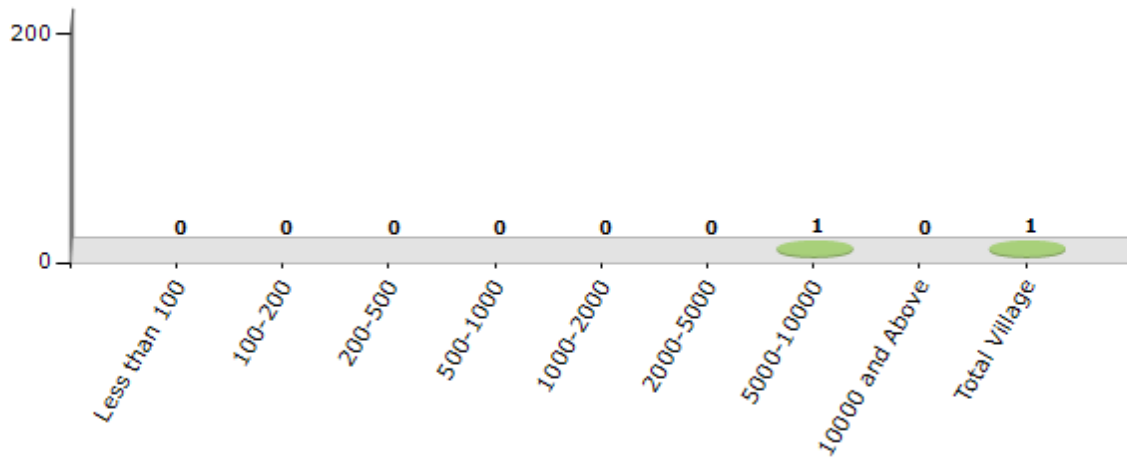
Village Name	Village Panchayat Name	Intermediate Panchayat Name
Hisar (Rural)(146)	Hisar (Rural)(146)	Hisar II

Demographics

Number of Villages by Population Size - 2011

Less than 100	100-200	200-500	500-1000	1000-2000	2000-5000	5000-10000	10000 and Above	Total Village
0	0	0	0	0	0	1	0	1

Number of Villages by Population Size - 2011

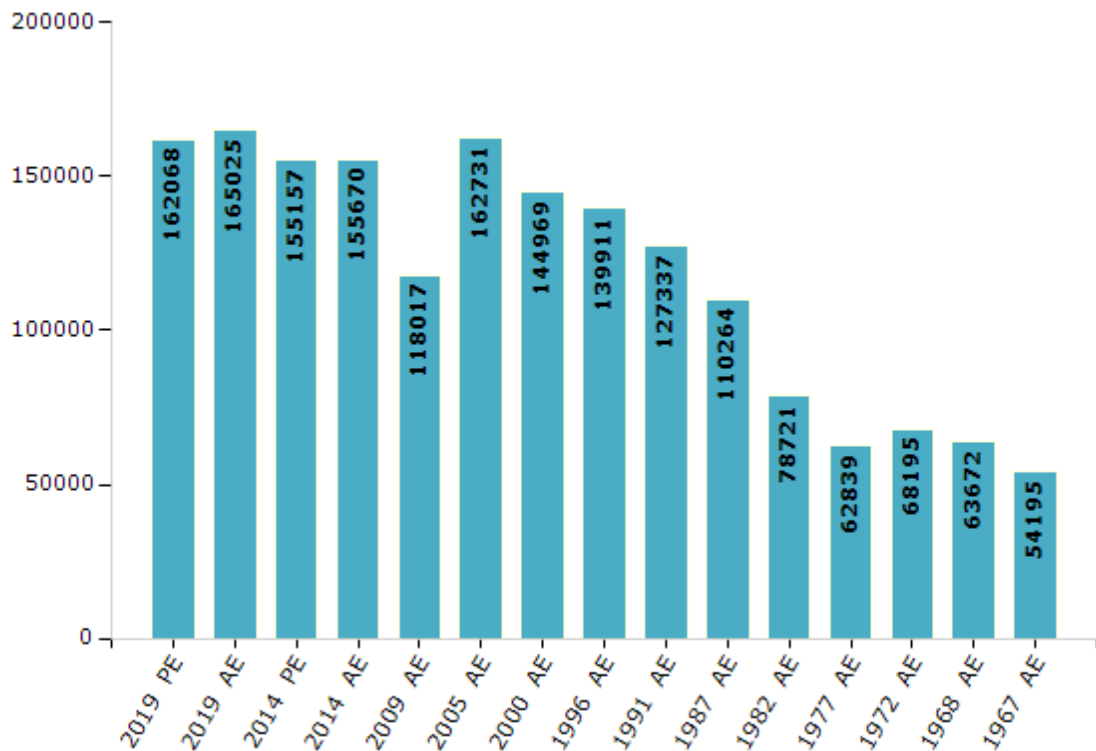


Electoral Features

Electors by Male & Female

Year	Male	Female	Others	Total	Year	Male	Female	Others	Total
2019 PE	85863	76203	2	162068	1999 PE	-	-	-	-
2019 AE	87241	77782	2	165025	1996 AE	76788	63123	-	139911
2014 PE	82792	72365	0	155157	1991 AE	70155	57182	-	127337
2014 AE	82726	72944	0	155670	1987 AE	61089	49175	-	110264
2009 PE	-	-	-	-	1982 AE	43685	35036	-	78721
2009 AE	64475	53542	-	118017	1977 AE	35435	27404	-	62839
2005 AE	88917	73814	-	162731	1972 AE	38010	30185	-	68195
2004 PE	-	-	-	-	1968 AE	35250	28422	-	63672
2000 AE	80337	64632	-	144969	1967 AE	-	-	-	54195

Number of Electors



Note : AE : Assembly Election, PE : Assembly Segment of Parliamentary Election

Historical Summary Election Results

Summary Result of Assembly Election - 2014

Candidate Name	Party	Votes	Votes %
Dr.Kamal Gupta S/O Manphool Singh	BJP	42285	38.81
Savitri Jindal	INC	28639	26.28
Gautam Sardana	HJCBL	28476	26.14
Bhim Mahajan	INLD	5329	4.89
Ramesh Verma	IND	698	0.64
Gulab Singh Dhiman	BSP	606	0.56
Parmod Kumar	IND	339	0.31
Sanjay Saini	IND	304	0.28
Rajender	IND	298	0.27
Norang Rai	IND	285	0.26
Santra Devi	IND	216	0.2
Dr.Kamal Gupta S/O Raj Kumar Gupta	IND	213	0.2
Acharya Varchaspati	RARS	144	0.13
Sumit Kumar Aggarwal	IND	107	0.1
Savitri Devi	IND	95	0.09
Tara Suman	BhSMP	94	0.09
Anil Kumar S/O Jagdish Chander	IND	89	0.08
Rajan Chandna	IND	67	0.06
Rishikesh Alias Riki Kesh	SP	61	0.06
Naresh Kumar	IND	56	0.05
Tejveer Singh	SMBHP	55	0.05
Alok Kumar	IND	49	0.04
Mukesh	IND	40	0.04
Anil S/O Charanjeet Lal	IND	31	0.03
Nand Kishore Chawla	sjsp	28	0.03
	NOTA	352	0.32

Polling Station Level Election Results

Number and Name of Polling Stations (PS) (2019 AE)

Number of Polling Stations	Name of Polling Stations	Number of Polling Stations	Name of Polling Stations
1	Guru Nanak Sr.Sec. School, Hisar	22	Regional Vocational Institute For (Women) Thandi Sadak, Hisar
2	Guru Nanak Sr.Sec. School, Hisar	23	Regional Vocational Institute For (Women) Thandi Sadak, Hisar
3	Shri Jaganath Arya Kanya Sen. Sec. School, Hisar	24	Regional Vocational Institute For (Women) Thandi Sadak, Hisar
4	Shri Jaganath Arya Kanya Sen. Sec. School, Hisar	25	Balmiki Dharamshala Mutani Chowk, Hisar
5	Shri Jaganath Arya Kanya Sen. Sec. School, Hisar	26	Sri Haryana Kurukshetra S.D. Girls High School, Hisar
6	Shri Jaganath Arya Kanya Sen. Sec. School Primary Section, Hisar	27	Sri Haryana Kurukshetra S.D. Girls High School, Hisar
7	Jawala Sadan Dharamshala Infront Of Gen. Hospital, Hisar	28	Punjabi Dharamshala Rajguru Market, Hisar
8	Community Centre Sector 14, Hisar	29	Punjabi Dharamshala Rajguru Market, Hisar
9	D.A.V.School Sector-14, Hisar	30	C.A.V High School, Hisar
10	D.A.V.School Sector-14, Hisar	31	C.A.V High School, Hisar
11	Shri Jaganath Arya Kanya Sen. Sec. School Primary Section, Hisar	32	C.A.V High School, Hisar
12	Maharaj Aagarsen Sen. Sec. School, New Anaj Mandi, Hisar	33	C.A.V High School, Hisar
13	Maharaj Aagarsen Sen. Sec. School, New Anaj Mandi, Hisar	34	Harji Ram Hindu High School, Hisar
14	Maharaj Aagarsen Sen. Sec. School, New Anaj Mandi, Hisar	35	Harji Ram Hindu High School, Hisar
15	Sant Shiromani Namdev Dharamshala, Sirsa Road, Hisar	36	Govt. Primary School No. 2 Mohalla Rampura Near Lakshmibai Dharamshala, Hisar
16	Rajput Dharamshala Sirsa Road, Hisar	37	Govt. Primary School No. 2 Mohalla Rampura Near Dhankan Dharamshala, Hisar
17	Patwar Khana, Bir Hisar. Near City Thana, Hisar	38	Govt. Primary School No. 2 Mohalla Rampura Near Dhankan Dharamshala, Hisar
18	Patwar Bhawan, Near City Thana, Hisar	39	Vishvkarma Dharamshala Near Mohalla Rampura, Hisar
19	P.G.S.D. High School, Hisar	40	Vishvkarma Dharamshala Near Mohalla Rampura, Hisar
20	P.G.S.D. High School, Hisar	41	Govt. Sr.Sec. School Jahajpul, Hisar
21	P.G.S.D. High School, Hisar	42	Govt. Sr.Sec. School Jahajpul, Hisar

Contd....

Polling Station Level Election Results

Polling Station-wise Votes Secured by Overall Top Five Parties in Hisar Assembly in Assembly Election (AE) under Hisar Parliamentary Constituency in Haryana (2019)

No. of Polling Station	Winner - Dr. Kamal Gupta (BJP)	Runner-up - Ram Niwas Rara (INC)	3rd - Jitender Sheoran Manav (JNJP)	4th - Amit Grover (IND)	5th - Manju Dahiya (BSP)	NOTA	Other	Total Votes Secured
36	306	278	16	25	7	8	19	659
37	316	369	8	18	3	12	17	743
38	178	400	6	8	1	1	12	606
39	392	305	16	26	1	23	31	794
40	410	244	20	43	6	13	27	763
41	275	147	2	14	4	8	135	585
42	330	151	7	28	41	14	20	591
43	300	129	6	10	12	9	36	502
44	370	130	10	31	5	13	30	589
45	285	447	6	4	2	12	20	776
46	231	436	4	1	1	4	18	695
47	154	560	7	2	1	1	7	732
48	306	418	5	4	15	5	49	802
49	356	260	8	10	14	8	42	698
50	260	289	19	7	7	7	8	597
51	334	486	12	5	4	8	14	863
52	295	414	17	6	4	2	28	766
53	469	263	43	7	3	12	35	832
54	406	231	15	21	3	13	29	718
55	448	222	40	10	12	10	19	761
56	524	209	41	2	4	16	37	833
57	406	116	19	20	0	2	21	584
58	410	211	33	31	25	9	28	747
59	406	352	12	17	11	11	38	847
60	286	549	13	6	10	9	63	936
61	467	172	4	34	4	8	30	719
62	504	207	21	25	7	15	31	810
63	234	342	24	1	4	6	53	664
64	261	244	27	2	8	4	54	600
65	417	311	37	2	23	8	43	841
66	417	369	33	3	4	12	61	899
67	292	263	64	2	26	14	50	711
68	415	216	33	2	24	4	44	738
69	390	230	103	5	11	11	73	823
70	398	229	90	4	22	6	39	788

Contd....

Polling Station Level Election Results

Winner, Runner-up and 3rd Party Position & Winning Margin According to Polling Stations in Hisar Assembly in Assembly Election (AE) under Hisar Parliamentary Constituency in Haryana (2019)

Polling Station Number	Winner Party	Winner Votes (%)	Runner-up Party	Runner-up Votes (%)	Winning Margin Votes (%)	Third Party	Third Party Votes (%)	Other Votes (%)
71	BJP	390 (50.98)	INC	202 (26.41)	188 (24.57)	JNJP	55 (7.19)	118 (15.42)
72	BJP	435 (52.66)	INC	194 (23.49)	241 (29.17)	JNJP	108 (13.08)	89 (10.77)
73	INC	576 (61.87)	BJP	268 (28.79)	308 (33.08)	JNJP	36 (3.87)	51 (5.48)
74	INC	706 (72.71)	BJP	197 (20.29)	509 (52.42)	IND (AM)	19 (1.96)	49 (5.05)
75	INC	549 (75.72)	BJP	137 (18.9)	412 (56.82)	JNJP	15 (2.07)	24 (3.31)
76	INC	591 (70.86)	BJP	195 (23.38)	396 (47.48)	JNJP	9 (1.08)	39 (4.68)
77	INC	702 (71.34)	BJP	241 (24.49)	461 (46.85)	JNJP	11 (1.12)	30 (3.05)
78	INC	734 (75.05)	BJP	207 (21.17)	527 (53.88)	PPID	8 (0.82)	29 (2.97)
79	INC	691 (75.35)	BJP	178 (19.41)	513 (55.94)	INLD	24 (2.62)	24 (2.62)
80	BJP	392 (60.87)	INC	164 (25.47)	228 (35.4)	JNJP	44 (6.83)	44 (6.83)
81	BJP	411 (57.4)	INC	212 (29.61)	199 (27.79)	IND (AG)	52 (7.26)	41 (5.73)
82	BJP	342 (45.54)	INC	300 (39.95)	42 (5.59)	IND (AG)	36 (4.79)	73 (9.72)
83	BJP	449 (61.17)	INC	190 (25.89)	259 (35.28)	IND (AG)	27 (3.68)	68 (9.26)
84	BJP	482 (68.27)	INC	127 (17.99)	355 (50.28)	JNJP	64 (9.07)	33 (4.67)
85	BJP	438 (69.52)	INC	124 (19.68)	314 (49.84)	JNJP	25 (3.97)	43 (6.83)
86	BJP	287 (48.81)	INC	205 (34.86)	82 (13.95)	JNJP	40 (6.8)	56 (9.52)
87	BJP	439 (59.81)	INC	230 (31.34)	209 (28.47)	JNJP	28 (3.81)	37 (5.04)
88	BJP	375 (56.05)	INC	215 (32.14)	160 (23.91)	JNJP	33 (4.93)	46 (6.88)
89	BJP	452 (72.44)	INC	89 (14.26)	363 (58.18)	JNJP	31 (4.97)	52 (8.33)
90	INC	149 (39.31)	BJP	147 (38.79)	2 (0.52)	JNJP	50 (13.19)	33 (8.71)
91	BJP	145 (46.47)	INC	124 (39.74)	21 (6.73)	JNJP	17 (5.45)	26 (8.33)
92	BJP	393 (57.37)	INC	180 (26.28)	213 (31.09)	IND (AG)	49 (7.15)	63 (9.2)
93	INC	375 (54.51)	BJP	250 (36.34)	125 (18.17)	JNJP	40 (5.81)	23 (3.34)
94	INC	377 (46.83)	BJP	334 (41.49)	43 (5.34)	JNJP	52 (6.46)	42 (5.22)
95	BJP	339 (52.07)	INC	218 (33.49)	121 (18.58)	JNJP	60 (9.22)	34 (5.22)
96	BJP	268 (59.03)	INC	117 (25.77)	151 (33.26)	JNJP	39 (8.59)	30 (6.61)
97	BJP	365 (45.45)	INC	330 (41.1)	35 (4.35)	JNJP	39 (4.86)	69 (8.59)
98	BJP	223 (50.45)	INC	113 (25.57)	110 (24.88)	JNJP	59 (13.35)	47 (10.63)
99	BJP	429 (68.2)	INC	115 (18.28)	314 (49.92)	JNJP	60 (9.54)	25 (3.97)
100	BJP	466 (66.76)	INC	141 (20.2)	325 (46.56)	JNJP	47 (6.73)	44 (6.3)
101	BJP	354 (47.9)	INC	283 (38.29)	71 (9.61)	JNJP	44 (5.95)	58 (7.85)
102	BJP	326 (71.49)	INC	70 (15.35)	256 (56.14)	JNJP	26 (5.7)	34 (7.46)
103	BJP	350 (63.64)	INC	112 (20.36)	238 (43.28)	JNJP	38 (6.91)	50 (9.09)
104	BJP	407 (68.4)	INC	101 (16.97)	306 (51.43)	JNJP	44 (7.39)	43 (7.23)
105	BJP	292 (58.75)	INC	102 (20.52)	190 (38.23)	JNJP	65 (13.08)	38 (7.65)

Contd....

Socio-Economic Amenities - Rural

Access to Education Facilities

Particulars	Number of Villages (% of Population)				
	Available	Not Available	If Not Available (Distance of Nearest Facility)		
			A	B	C
Govt. Primary School	1 (100)	0 (0)	0 (0)	0 (0)	0 (0)
Private Primary School	0 (0)	1 (100)	0 (0)	0 (0)	0 (0)
Govt. Middle School	0 (0)	1 (100)	0 (0)	1 (100)	0 (0)
Private Middle School	0 (0)	1 (100)	0 (0)	0 (0)	0 (0)
Govt. Secondary School	0 (0)	1 (100)	0 (0)	1 (100)	0 (0)
Private Secondary School	0 (0)	1 (100)	0 (0)	0 (0)	0 (0)
Govt. Senior Secondary School	0 (0)	1 (100)	0 (0)	1 (100)	0 (0)
Private Senior Secondary School	0 (0)	1 (100)	0 (0)	0 (0)	0 (0)
Govt. Arts and Science Degree College	0 (0)	1 (100)	0 (0)	1 (100)	0 (0)
Private Arts and Science Degree College	0 (0)	1 (100)	0 (0)	0 (0)	0 (0)
Govt. Engineering College	0 (0)	1 (100)	0 (0)	1 (100)	0 (0)
Private Engineering College	0 (0)	1 (100)	0 (0)	0 (0)	0 (0)
Govt. Medicine College	0 (0)	1 (100)	0 (0)	0 (0)	1 (100)
Private Medicine College	0 (0)	1 (100)	0 (0)	0 (0)	0 (0)
Govt. Management Institute	0 (0)	1 (100)	0 (0)	1 (100)	0 (0)
Private Management Institute	0 (0)	1 (100)	0 (0)	0 (0)	0 (0)
Govt. Polytechnic	0 (0)	1 (100)	0 (0)	1 (100)	0 (0)
Private Polytechnic	0 (0)	1 (100)	0 (0)	0 (0)	0 (0)
Govt. Vocational Training School/ITI	0 (0)	1 (100)	0 (0)	1 (100)	0 (0)
Private Vocational Training School/ITI	0 (0)	1 (100)	0 (0)	0 (0)	0 (0)
Govt. Non Formal Training Centre	0 (0)	1 (100)	0 (0)	1 (100)	0 (0)
Private Non Formal Training Centre	0 (0)	1 (100)	0 (0)	0 (0)	0 (0)
Govt. School For Disabled	0 (0)	1 (100)	1 (100)	0 (0)	0 (0)
Private School For Disabled	0 (0)	1 (100)	0 (0)	0 (0)	0 (0)
Government Others	0 (0)	1 (100)	0 (0)	0 (0)	0 (0)
Private Others	0 (0)	1 (100)	0 (0)	0 (0)	0 (0)

Note : Distance A : Less than 5 km; B : Between 5-10 km; C : 10+ km.; Source : Data Analysis is based on 2011 Census.

DISCLAIMER

The Terms of Use and Disclaimer of Datanet India Private Limited (hereinafter referred to as "Datanet") for use of this analysis report of **Hisar Assembly Constituency (Hisar Vidhan Sabha)** :-

1. **Assembly Factbook™** is a Registered Trade Mark owned by Datanet.
2. All the maps are sketched and graphical representation only and have not been drawn to the scale and also not to represent the actual geographical area or boundary of the unit.
3. The data for the aforesaid analysis is based on authentic sources and has been culled from the various publications of Census, CSO and NSSO for district and block level data, various central and state government departments, Central & State Elections Commissions and the concerned Returning Officers' releases, Electoral Rolls, Election results and allied publications, internal assessment, surveys, estimates and analysis. Therefore, certain adjustment of data at micro level may have been done to arrive closer to the macro data.
4. Data have been provided on an "As Is" and "As AVAILABLE" basis
5. The colours shown in the maps or diagram and charts of a particular party, alliance or AC are indicative and do not represent them.
6. This publication which includes maps, sheets, graphs and data would be the property under copyright of Datanet only. The user may use these for its internal study, analysis and research purposes. It's public display, re-selling or any commercial uses by the user are not allowed.
7. Datanet has taken due care and caution in compilation and processing of data and allied information, but does not guarantee the accuracy, adequacy or completeness of any information/analysis and will be not responsible for any errors or omissions or for the results obtained from the use of such information/analysis.
8. All the contents for the publication have been culled from various authentic sources and Datanet reasonably believes such sources to be reliable, but does not make any representations, express or implied as to the accuracy or fitness of use of such information. The information or contents of the information/analysis do not constitute advice and should not be relied upon in making (or refraining from making) any decision. Any reliance placed upon the information provided by Datanet is the sole responsibility and strictly at the user's risk.
9. In no event will Datanet be liable for any damages (including, without limitation, damages for loss of business projects, or loss of profits) arising in contract, tort or otherwise from the use of or inability to use any of its contents, or from any action taken (or refrained from being taken) as a result of using the analysis or any of its contents. Datanet its directors, owners, editors, officials, employees, distributor and agents or any associate will not be liable for any errors in the information contained or any consequences arising from the use of the contents of the provided information/analysis.
10. If any provision of these terms and conditions is held invalid or illegal or unenforceable for any reason by any court of competent jurisdiction, such provision shall be severed and the remainder of provisions of the terms and conditions shall continue in full force and effect as if the Term of Use had been executed with the invalid, illegal or unenforceable provision eliminated.
11. If there are any discrepancies in the information provided, please bring it to attention of Datanet for suitable rectification measures.

**Buy Online This Complete Book At
Datanet India eBooks Store**

www.indiastatpublications.com

or go directly at

[http://www.indiastatpublications.com/
Assembly_factbook/Haryana/Hisar/Hisar](http://www.indiastatpublications.com/Assembly_factbook/Haryana/Hisar/Hisar)

 **india**stat**elections**

ISBN : 978-93-5293-497-3



9 789352 934973