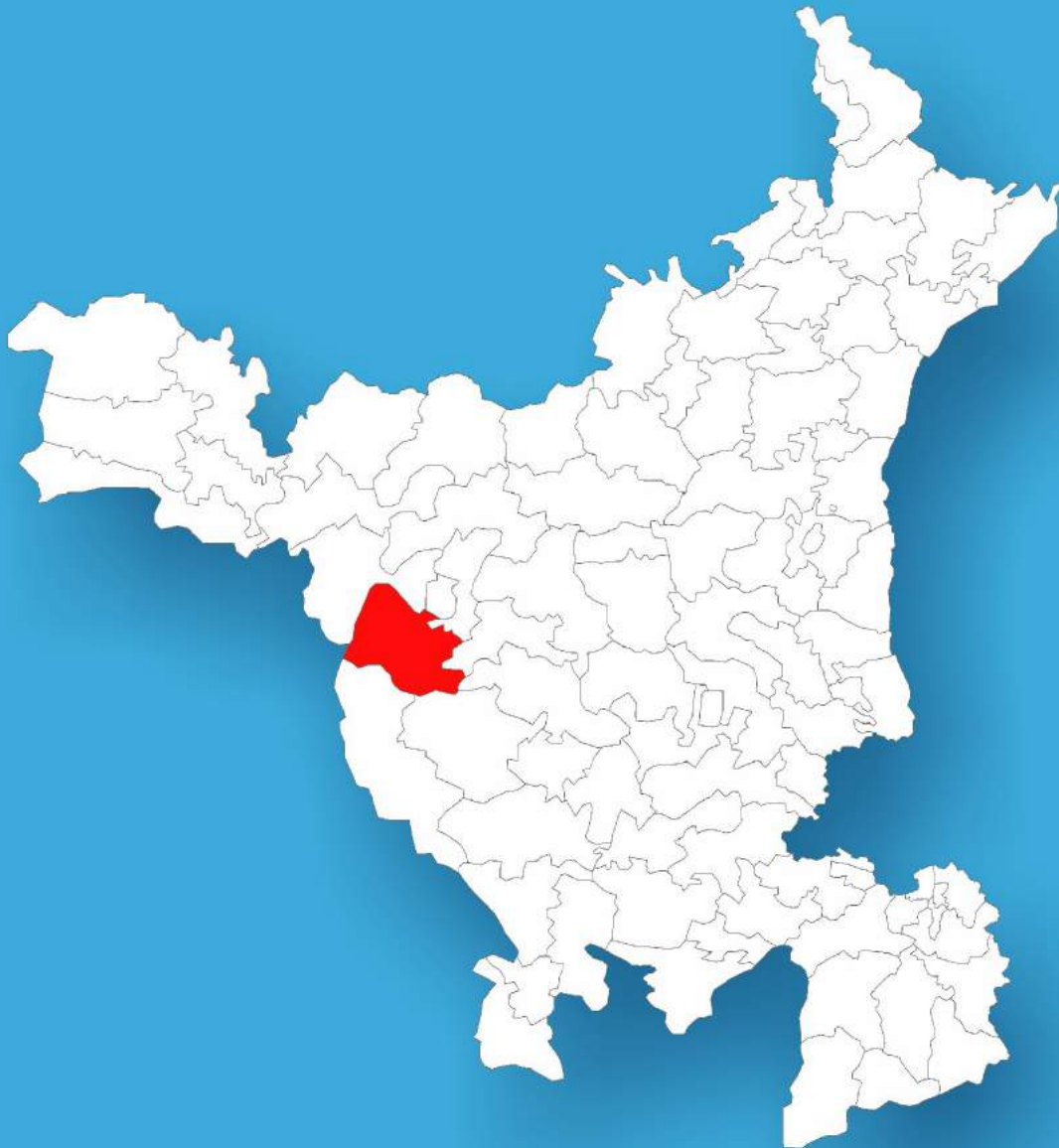




Haryana

Assembly Factbook™

Nalwa Assembly Constituency



Key Electoral Data of Nalwa
Assembly Constituency (Vidhan Sabha)

Haryana
Assembly FactbookTM
Nalwa Assembly Constituency



Nalwa Vidhan Sabha

Editor & Director

Dr. R.K. Thukral

Research Editor

Dr. Shafeeq Rahman

Compiled, Researched and Published by Datanet India Pvt. Ltd.

D-100, 1st Floor,

Okhla Industrial Area, Phase-I,
New Delhi- 110020.

Ph.: 91-11- 43580781-84

Email : support@indiastatpublications.com

Website : www.indiastatelections.com

Online Book Store :

www.indiastatpublications.com

Report No. : AFB/HR-53-0624

ISBN : 978-93-5293-518-5

First Edition : January, 2018

Seventh Updated Edition : June, 2024

Price : Rs. 11500/-

US\$ 310

© Datanet India Pvt. Ltd.

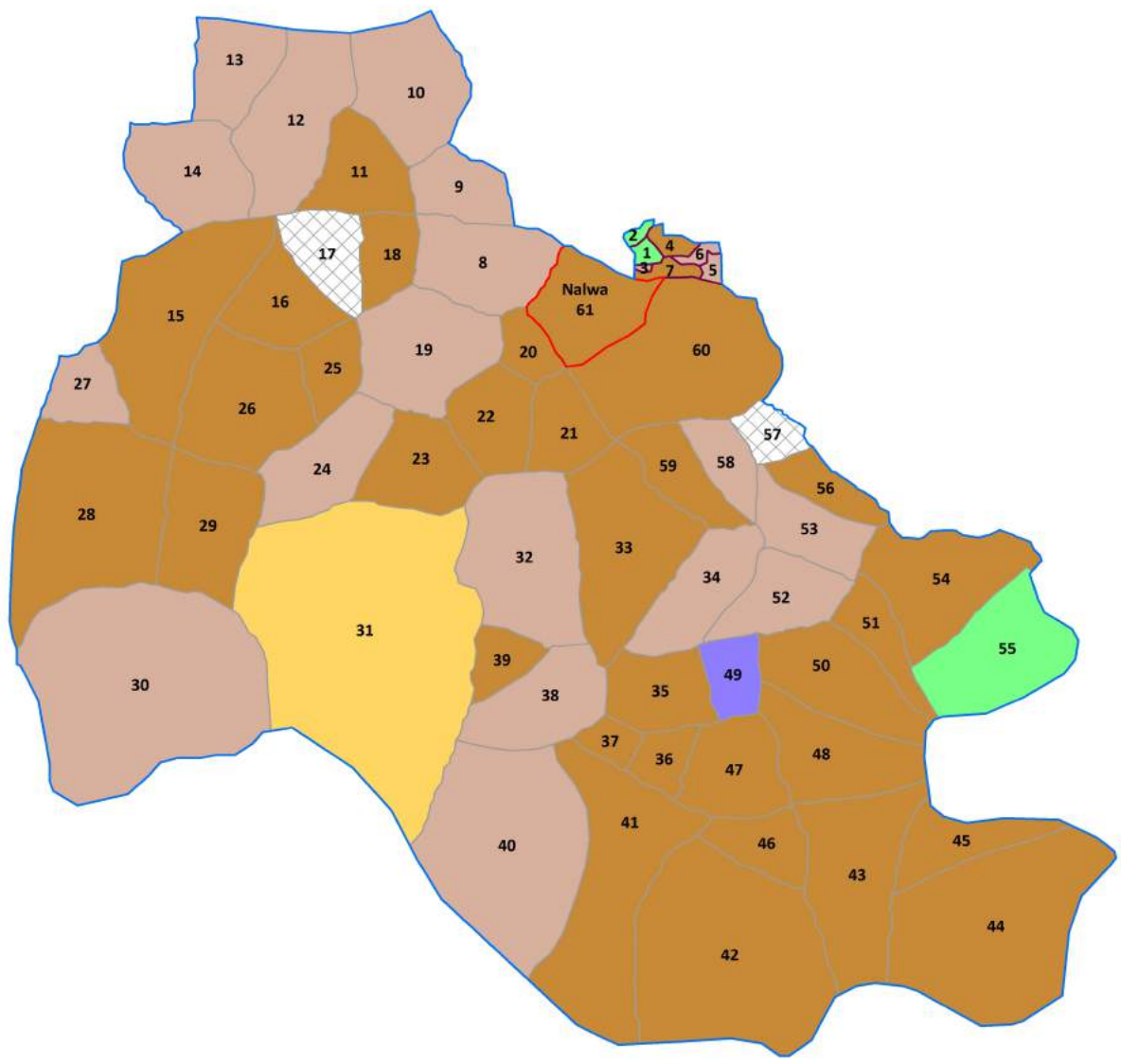
All rights reserved. No part of this book may be reproduced, stored in a retrieval system or transmitted in any form or by any means, mechanical photocopying, photographing, scanning, recording or otherwise without the prior written permission of the publisher. Please refer to Disclaimer at page no. 152 for the use of this publication.

Printed in India

No.	Particulars	Page No.
	Introduction	
1	Assembly Constituency - (Vidhan Sabha) at a Glance Features of Assembly as per Delimitation Commission of India (2008)	1-2
	Location and Political Maps	
2	Location Map Boundaries of Assembly Constituency - (Vidhan Sabha) in District Boundaries of Assembly Constituency under Parliamentary Constituency - (Lok Sabha) Town, Locality & Village-wise Winner Parties-2024-PE, 2019-PE, 2019-AE, 2014-PE, 2014-AE, 2009-PE and 2009-AE	3-11
	Administrative Setup (2011)	
3	District Sub-district Towns Villages Inhabited Villages Uninhabited Villages Village Panchayat Intermediate Panchayat	12-15
	Demographics (2011)	
4	Population Households Rural/Urban Population Towns and Villages by Population Size Sex Ratio (Total & 0-6 Years) Religious Population Social Population Literacy Rate	16-17
	Electoral Features	
5	Important Dates of Last Elections Held Electors by Gender Service Electors Voters Voters Turnout Polling Stations & Average Number of Electors per Polling Station Electors by Age Group Present Elected Representatives	18-23
	Historical Summary Election Results	
6	Vote Share of Major Parties Winning Margin (Number & Percentage) Polarity of Parties Summary Result of Assembly Segment of Parliamentary Elections 2024, 2019, 2014 and 2009 Summary Result of Assembly Elections 2019, 2014 and 2009	24-35
	Polling Station Level Election Results	
7	Name and Number of Polling Station 2024-PE, 2019-PE, 2019-AE, 2014-PE, 2014-AE, 2009-PE and 2009-AE Polling Station-wise Electors, Voters & Voters Turnout 2024-PE, 2019-PE, 2019-AE, 2014-PE, 2014-AE, 2009-PE and 2009-AE Polling Station wise Elections Results 2024-PE, 2019-PE, 2019-AE, 2014-PE, 2014-AE, 2009-PE and 2009-AE	36-129
	Share of Assembly Constituency	
8	Share of Assembly Constituency - (Vidhan Sabha) in State, District and Parliamentary Constituency - (Lok Sabha)	130
	Socio-Economic Amenities (2011)	
9	Access to Administrative Units Agricultural, Manufacturing and Industrial Commodities Demographic Indicators Education Health & Manpower Drinking Water Supply Sanitation Entertainment and Recreations Infrastructure Power Food Allocation Distribution and Marketing of Agriculture Commodities Infrastructure Transport and Road Infrastructure Communication Banking and Financial Services Land Use Irrigation Source	132-146
10	Abbreviation & Sources	148-150
11	Disclaimer	152

Location & Political Map

Town, Locality & Village-wise Winner Parties in Nalwa Assembly Constituency under State Assembly Election (AE) (No. 53) - 2014



BJP	BSP	HJCBL	INC	INLD	UV	Total AC	Town (T)	Locality (L)	Village (V)
(1V)	(1V)	(3L+17V)	(2L+1V)	(1T+2L+31V)	(2V)	1T	7L	53V	

UV : Unspecified Village

Note : Locality boundaries are shown for visual presentations only and these are not showing the actual geographical locations.

Administrative Setup

List of Village Panchayat & Intermediate Panchayat (Block) Name - 2011

Village Name	Village Panchayat Name	Intermediate Panchayat Name
Arya Nagar(57)	Arya Nagar(57)	Hisar II
Badon Brahmanan(6)	Badon Brahmanan(6)	Hisar I
Badon Rangran(7)	Badon Rangran(7)	Hisar I
Balawas(32)	Balawas(32)	Hisar I
Bharri(8)	Bharri(8)	Hisar I
Bherian(16)	Bherian(16)	Hisar II
Bhiwani Ruhelan(50)	Bhiwani Ruhelan(50)	Hisar II
Bhojraj(62)	Bhojraj(62)	Hisar I
Bure(4)	Bure(4)	Hisar I
Chandnaud(11)	Chandnaud(11)	Hisar I
Chaudhriwas(18)	Chaudhriwas(18)	Hisar II
Chiraud(14)	Chiraud(14)	Hisar I
Daha(10)	Daha(10)	Hisar I
Dahima(157)	Dahima(157)	Hisar I
Dewe(60)	Dewe(60)	Hisar II
Dhani Jatan(224)	Dhani Jatan(224)	Hisar I
Dhiran Was(53)	Dhiran Was(53)	Hisar II
Dobeta(5)	Dobeta(5)	Hisar I
Gawar(19)	Gawar(19)	Hisar II
Gorchhi(20)	Gorchhi(20)	Hisar II
Guzar(61)	Guzar(61)	Hisar I
Hari Kot(220)	Hari Kot(220)	Hisar I
Harita (9)	Harita (9)	Hisar I
Hindwan (56)	Hindwan (56)	Hisar II
Kaimri(165)	Kaimri(165)	Hisar I
Kaluwas(15)	Kaluwas(15)	Hisar II
Kirtan(46)	Kirtan(46)	Hisar II
Ludas(167)	Ludas(167)	Hisar II
Mangali Akalan(161)	Mangali Akalan(161)	Hisar I

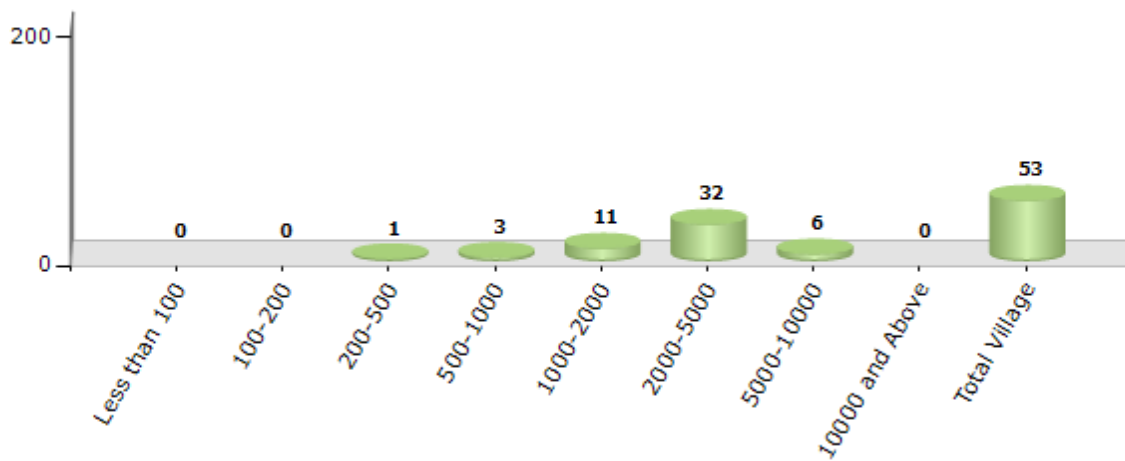
Contd....

Demographics

Number of Villages by Population Size - 2011

Less than 100	100-200	200-500	500-1000	1000-2000	2000-5000	5000-10000	10000 and Above	Total Village
0	0	1	3	11	32	6	0	53

Number of Villages by Population Size - 2011



Number of Towns by Population Size - 2011

Less than 4999	5000-9999	10000-19999	20000-49999	50000-99999	100000 and Above	Total Town
0	0	0	1	0	0	1

Number of Towns by Population Size - 2011

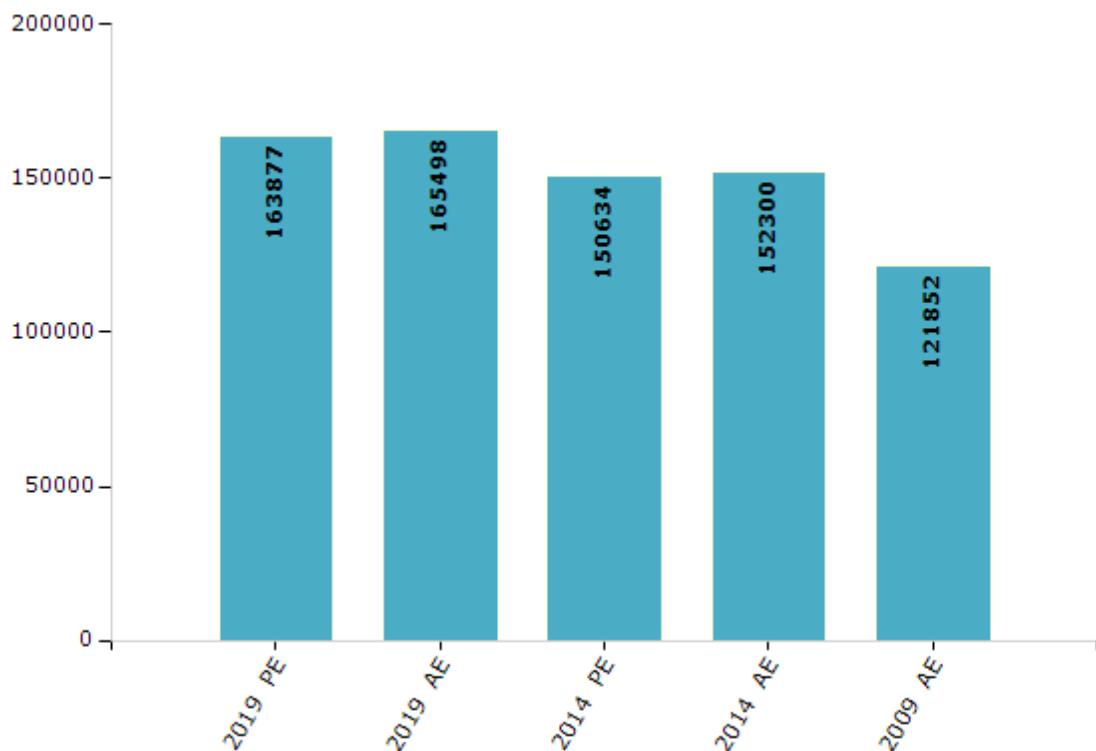


Electoral Features

Electors by Male & Female

Year	Male	Female	Others	Total	Year	Male	Female	Others	Total
2019 PE	87404	76473	0	163877	1999 PE	-	-	-	-
2019 AE	87922	77576	0	165498	1996 AE	-	-	-	-
2014 PE	80877	69757	0	150634	1991 AE	-	-	-	-
2014 AE	81368	70932	0	152300	1987 AE	-	-	-	-
2009 PE	-	-	-	-	1982 AE	-	-	-	-
2009 AE	65938	55914	-	121852	1977 AE	-	-	-	-
2005 AE	-	-	-	-	1972 AE	-	-	-	-
2004 PE	-	-	-	-	1968 AE	-	-	-	-
2000 AE	-	-	-	-	1967 AE	-	-	-	-

Number of Electors



Note : AE : Assembly Election, PE : Assembly Segment of Parliamentary Election

Historical Summary Election Results

Summary Result of Assembly Election - 2014

Candidate Name	Party	Votes	Votes %
Ranbir Gangwa	INLD	41950	35.89
Chander Mohan	HJCBL	34835	29.8
Sampat Singh	INC	20014	17.12
Master Hari Singh	BJP	13074	11.19
Pardeep Ambedkar	BSP	2313	1.98
Jai Singh Bishnoi	HaLP	1210	1.04
Shankuntla Jakhar	CPM	962	0.82
Rajbir	IND	344	0.29
Raj Kumar	IND	273	0.23
Suresh Kumar	IND	244	0.21
Dharampal	IND	212	0.18
Arya Surender	RARS	199	0.17
Jitender Chouhan	IND	192	0.16
Gyani Ram Sihmar	RBC	155	0.13
Hoshiyar Singh	IND	132	0.11
Naresh Malik	BhSMP	107	0.09
Geeta Rani Sharma	sjsp	87	0.07
Krishan Kumar	IND	79	0.07
Rajender Singh	IND	74	0.06
Manender Chander Pal	IND	73	0.06
Sewa Ram	IND	66	0.06
	NOTA	289	0.25

Polling Station Level Election Results

Number and Name of Polling Stations (PS) (2019 AE)

Number of Polling Stations	Name of Polling Stations	Number of Polling Stations	Name of Polling Stations
1	Govt. High School, Mignikhera	22	Govt. High School, Siswala
2	Govt. High School, Mignikhera	23	Govt. High School, Siswala
3	Govt. High School, Matrashyam	24	Govt. High School, Rawalvas Khurd
4	Govt. High School, Matrashyam	25	Govt. High School, Rawalvas Khurd
5	Govt. High School, Matrashyam	26	Govt. High School, Rawalvas Khurd
6	Govt. Senior Secondary School, Nayoli Kalan	27	Schedule Caste Chaupal, Rawalvas Khurd
7	Govt. Senior Secondary School, Nayoli Kalan	28	Govt. High School, Hindwan
8	Govt. Senior Secondary School, Nayoli Kalan	29	Govt. High School, Hindwan
9	Govt. Sr. Sec. School, Neoli Kalan (North East Wing)	30	Govt. Senior Secondary School, Arya Nagar
10	Govt. High School, Ludas	31	Govt. Senior Secondary School, Arya Nagar
11	Govt. High School, Ludas	32	Govt. Senior Secondary School, Arya Nagar
12	Govt. High School, Ludas	33	Govt. Girls Senior Secondary School, Arya Nagar
13	Govt. Senior Secondary School, Shahpur	34	Govt. Girls Senior Secondary School, Arya Nagar
14	Govt. Senior Secondary School, Shahpur	35	Govt. Girls Senior Secondary School, Arya Nagar
15	Schedule Caste Chopal, Shahpur	36	Govt. High School C.C.S, H.A.U., Beed Hisar
16	Govt. Senior Secondary School, Shahpur	37	Govt. High School C.C.S, H.A.U., Beed Hisar
17	Govt. Senior Secondary School, Kirtan	38	Govt. Primary School Mini Secretariat Colony, Hisar
18	Govt. Senior Secondary School, Kirtan	39	Model Senior Secondary School Rajgad Road,Hisar
19	Govt. Senior Secondary School, Kirtan	40	Model Senior Secondary School Rajgad Road,Hisar
20	Govt. Senior Secondary School, Kirtan	41	Model Senior Secondary School Rajgad Road,Hisar
21	Govt. High School, Siswala	42	Modal Sr. Sec. School, Rajgarh Road, Hisar (West Side North Wing)

Contd....

Polling Station Level Election Results

Polling Station-wise Votes Secured by Overall Top Five Parties in Nalwa Assembly in Assembly Election (AE) under Hisar Parliamentary Constituency in Haryana (2019)

No. of Polling Station	Winner - Ranbir Gangwa (BJP)	Runner-up - Randhir Panihar (INC)	3rd - Virender Choudhary (JNJP)	4th - Advocate Bajrang Indal (BSP)	5th - Randeep Lohchab (IND)	NOTA	Other	Total Votes Secured
36	194	199	36	2	1	4	20	456
37	269	230	89	9	0	7	9	613
38	110	166	31	6	0	2	3	318
39	406	90	21	3	0	5	17	542
40	325	148	43	1	0	6	12	535
41	318	98	30	2	0	7	6	461
42	186	146	47	1	0	4	7	391
43	410	98	25	8	0	10	4	555
44	313	103	32	8	3	10	18	487
45	444	91	54	14	1	14	9	627
46	381	245	72	29	0	5	4	736
47	519	108	34	2	0	8	3	674
48	354	129	40	8	0	7	8	546
49	316	150	36	11	1	5	8	527
50	226	162	48	1	0	9	4	450
51	299	168	28	1	0	5	11	512
52	305	193	58	0	0	4	2	562
53	278	153	33	3	2	12	4	485
54	221	88	18	3	0	7	3	340
55	302	137	20	3	0	4	8	474
56	341	246	48	4	1	6	6	652
57	195	322	66	1	1	2	11	598
58	348	193	111	86	2	6	11	757
59	159	172	58	40	0	1	3	433
60	381	265	114	14	1	6	7	788
61	218	120	17	4	1	4	10	374
62	227	239	68	12	6	6	18	576
63	312	228	35	11	5	7	15	613
64	251	210	95	12	0	5	7	580
65	276	235	106	10	0	2	8	637
66	261	314	160	22	3	10	14	784
67	218	314	99	22	0	5	6	664
68	232	254	78	41	2	3	5	615
69	308	207	87	84	2	7	14	709
70	267	300	97	40	1	8	11	724

Contd....

Polling Station Level Election Results

Winner, Runner-up and 3rd Party Position & Winning Margin According to Polling Stations in Nalwa Assembly in Assembly Election (AE) under Hisar Parliamentary Constituency in Haryana (2019)

Polling Station Number	Winner Party	Winner Votes (%)	Runner-up Party	Runner-up Votes (%)	Winning Margin Votes (%)	Third Party	Third Party Votes (%)	Other Votes (%)
71	BJP	258 (42.36)	INC	221 (36.29)	37 (6.07)	JNJP	86 (14.12)	44 (7.22)
72	BJP	298 (49.09)	INC	174 (28.67)	124 (20.42)	BSP	59 (9.72)	76 (12.52)
73	BJP	266 (42.29)	INC	248 (39.43)	18 (2.86)	JNJP	84 (13.35)	31 (4.93)
74	BJP	652 (80.1)	INC	83 (10.2)	569 (69.9)	JNJP	60 (7.37)	19 (2.33)
75	BJP	647 (79.19)	BSP	85 (10.4)	562 (68.79)	INC	46 (5.63)	39 (4.77)
76	BJP	550 (68.07)	INC	144 (17.82)	406 (50.25)	JNJP	40 (4.95)	74 (9.16)
77	BJP	628 (75.48)	INC	135 (16.23)	493 (59.25)	JNJP	34 (4.09)	35 (4.21)
78	BJP	525 (70.85)	INC	137 (18.49)	388 (52.36)	JNJP	47 (6.34)	32 (4.32)
79	BJP	599 (70.64)	INC	201 (23.7)	398 (46.94)	JNJP	11 (1.3)	37 (4.36)
80	INC	256 (48.12)	BJP	97 (18.23)	159 (29.89)	INLD	83 (15.6)	96 (18.05)
81	INLD	171 (38.95)	INC	150 (34.17)	21 (4.78)	JNJP	75 (17.08)	43 (9.79)
82	BJP	563 (75.98)	INC	112 (15.11)	451 (60.87)	JNJP	26 (3.51)	40 (5.4)
83	BJP	284 (44.03)	INC	217 (33.64)	67 (10.39)	INLD	89 (13.8)	55 (8.53)
84	BJP	328 (52.23)	INC	156 (24.84)	172 (27.39)	JNJP	44 (7.01)	100 (15.92)
85	JNJP	299 (44.49)	INC	201 (29.91)	98 (14.58)	BJP	128 (19.05)	44 (6.55)
86	JNJP	190 (43.68)	BJP	130 (29.89)	60 (13.79)	INC	74 (17.01)	41 (9.43)
87	JNJP	266 (43.82)	BJP	201 (33.11)	65 (10.71)	INC	128 (21.09)	12 (1.98)
88	BJP	249 (45.19)	JNJP	146 (26.5)	103 (18.69)	INC	140 (25.41)	16 (2.9)
89	BJP	243 (44.1)	JNJP	179 (32.49)	64 (11.61)	INC	107 (19.42)	22 (3.99)
90	INC	270 (46.88)	BJP	180 (31.25)	90 (15.63)	JNJP	93 (16.15)	33 (5.73)
91	JNJP	266 (39.88)	BJP	235 (35.23)	31 (4.65)	INC	143 (21.44)	23 (3.45)
92	INC	346 (49.08)	JNJP	169 (23.97)	177 (25.11)	BJP	154 (21.84)	36 (5.11)
93	INC	345 (52.83)	BJP	161 (24.66)	184 (28.17)	JNJP	106 (16.23)	41 (6.28)
94	BJP	218 (30.11)	JNJP	206 (28.45)	12 (1.66)	INC	178 (24.59)	122 (16.85)
95	INC	60 (34.88)	JNJP	42 (24.42)	18 (10.46)	BSP	41 (23.84)	29 (16.86)
96	BJP	314 (41.15)	JNJP	312 (40.89)	2 (0.26)	INC	101 (13.24)	36 (4.72)
97	INC	359 (43.41)	JNJP	241 (29.14)	118 (14.27)	BJP	178 (21.52)	49 (5.93)
98	BJP	322 (48.28)	INC	208 (31.18)	114 (17.1)	JNJP	95 (14.24)	42 (6.3)
99	INC	319 (47.97)	BJP	172 (25.86)	147 (22.11)	JNJP	143 (21.5)	31 (4.66)
100	INC	380 (51.35)	BJP	209 (28.24)	171 (23.11)	JNJP	125 (16.89)	26 (3.51)
101	INC	424 (55.86)	BJP	213 (28.06)	211 (27.8)	JNJP	109 (14.36)	13 (1.71)
102	INC	435 (62.14)	BJP	157 (22.43)	278 (39.71)	JNJP	60 (8.57)	48 (6.86)
103	INC	268 (45.27)	BJP	200 (33.78)	68 (11.49)	JNJP	101 (17.06)	23 (3.89)
104	INC	269 (43.6)	BJP	200 (32.41)	69 (11.19)	JNJP	89 (14.42)	59 (9.56)
105	INC	300 (49.67)	JNJP	171 (28.31)	129 (21.36)	BJP	108 (17.88)	25 (4.14)

Contd....

Socio-Economic Amenities - Rural

Access to Education Facilities

Particulars	Number of Villages (% of Population)				
	Available	Not Available	If Not Available (Distance of Nearest Facility)		
			A	B	C
Govt. Primary School	51 (99)	2 (1)	1 (0)	0 (0)	1 (0)
Private Primary School	27 (54)	26 (46)	0 (0)	0 (0)	0 (0)
Govt. Middle School	46 (96)	7 (4)	3 (2)	0 (0)	3 (1)
Private Middle School	19 (44)	34 (56)	0 (0)	0 (0)	0 (0)
Govt. Secondary School	38 (86)	15 (14)	4 (3)	1 (1)	8 (7)
Private Secondary School	14 (34)	39 (66)	0 (0)	0 (0)	0 (0)
Govt. Senior Secondary School	24 (58)	29 (42)	9 (12)	1 (1)	18 (28)
Private Senior Secondary School	4 (7)	49 (93)	0 (0)	0 (0)	0 (0)
Govt. Arts and Science Degree College	1 (3)	52 (97)	3 (6)	9 (20)	40 (72)
Private Arts and Science Degree College	0 (0)	53 (100)	0 (0)	0 (0)	0 (0)
Govt. Engineering College	0 (0)	53 (100)	2 (4)	5 (16)	38 (66)
Private Engineering College	1 (4)	52 (96)	0 (0)	1 (1)	6 (11)
Govt. Medicine College	0 (0)	53 (100)	0 (0)	1 (1)	51 (99)
Private Medicine College	0 (0)	53 (100)	0 (0)	0 (0)	1 (0)
Govt. Management Institute	0 (0)	53 (100)	1 (2)	5 (16)	40 (67)
Private Management Institute	0 (0)	53 (100)	1 (1)	0 (0)	6 (14)
Govt. Polytechnic	0 (0)	53 (100)	0 (0)	5 (12)	45 (82)
Private Polytechnic	2 (5)	51 (95)	0 (0)	0 (0)	1 (1)
Govt. Vocational Training School/ITI	1 (3)	52 (97)	1 (1)	6 (17)	44 (75)
Private Vocational Training School/ITI	1 (4)	52 (96)	0 (0)	0 (0)	0 (0)
Govt. Non Formal Training Centre	0 (0)	53 (100)	0 (0)	5 (16)	48 (84)
Private Non Formal Training Centre	0 (0)	53 (100)	0 (0)	0 (0)	0 (0)
Govt. School For Disabled	0 (0)	53 (100)	3 (11)	1 (2)	49 (87)
Private School For Disabled	0 (0)	53 (100)	0 (0)	0 (0)	0 (0)
Government Others	0 (0)	53 (100)	0 (0)	0 (0)	0 (0)
Private Others	0 (0)	53 (100)	0 (0)	0 (0)	0 (0)

Note : Distance A : Less than 5 km; B : Between 5-10 km; C : 10+ km.; Source : Data Analysis is based on 2011 Census.

DISCLAIMER

The Terms of Use and Disclaimer of Datanet India Private Limited (hereinafter referred to as "Datanet") for use of this analysis report of **Nalwa Assembly Constituency (Nalwa Vidhan Sabha) :-**

1. **Assembly Factbook™** is a Registered Trade Mark owned by Datanet.
2. All the maps are sketched and graphical representation only and have not been drawn to the scale and also not to represent the actual geographical area or boundary of the unit.
3. The data for the aforesaid analysis is based on authentic sources and has been culled from the various publications of Census, CSO and NSSO for district and block level data, various central and state government departments, Central & State Elections Commissions and the concerned Returning Officers' releases, Electoral Rolls, Election results and allied publications, internal assessment, surveys, estimates and analysis. Therefore, certain adjustment of data at micro level may have been done to arrive closer to the macro data.
4. Data have been provided on an "As Is" and "As AVAILABLE" basis
5. The colours shown in the maps or diagram and charts of a particular party, alliance or AC are indicative and do not represent them.
6. This publication which includes maps, sheets, graphs and data would be the property under copyright of Datanet only. The user may use these for its internal study, analysis and research purposes. It's public display, re-selling or any commercial uses by the user are not allowed.
7. Datanet has taken due care and caution in compilation and processing of data and allied information, but does not guarantee the accuracy, adequacy or completeness of any information/analysis and will be not responsible for any errors or omissions or for the results obtained from the use of such information/analysis.
8. All the contents for the publication have been culled from various authentic sources and Datanet reasonably believes such sources to be reliable, but does not make any representations, express or implied as to the accuracy or fitness of use of such information. The information or contents of the information/analysis do not constitute advice and should not be relied upon in making (or refraining from making) any decision. Any reliance placed upon the information provided by Datanet is the sole responsibility and strictly at the user's risk.
9. In no event will Datanet be liable for any damages (including, without limitation, damages for loss of business projects, or loss of profits) arising in contract, tort or otherwise from the use of or inability to use any of its contents, or from any action taken (or refrained from being taken) as a result of using the analysis or any of its contents. Datanet its directors, owners, editors, officials, employees, distributor and agents or any associate will not be liable for any errors in the information contained or any consequences arising from the use of the contents of the provided information/analysis.
10. If any provision of these terms and conditions is held invalid or illegal or unenforceable for any reason by any court of competent jurisdiction, such provision shall be severed and the remainder of provisions of the terms and conditions shall continue in full force and effect as if the Term of Use had been executed with the invalid, illegal or unenforceable provision eliminated.
11. If there are any discrepancies in the information provided, please bring it to attention of Datanet for suitable rectification measures.

**Buy Online This Complete Book At
Datanet India eBooks Store**

www.indiastatpublications.com

or go directly at

[http://www.indiastatpublications.com/
Assembly_factbook/Haryana/Hisar/ Nalwa](http://www.indiastatpublications.com/Assembly_factbook/Haryana/Hisar/Nalwa)

 **indiastat**elections

ISBN : 978-93-5293-518-5



9 789352 935185